

STATE OF ILLINOIS
DEPARTMENT OF TRANSPORTATION

PLANS FOR PROPOSED
FEDERAL AID SECONDARY PROJECT

FAS ROUTE 798
SECTION 92-00063-01-RS
PROJECT NO. RS-798(110)
C-97-031-08
CLAY COUNTY

ROUTE	SECTION	COUNTY	SHEET NO.	TOTAL SHEETS
FAS 798	92-00063-01-RS	CLAY	1	11
FEDERAL ROAD DISTRICT 7	ILLINOIS	FEDERAL AID PROJ.		
CONTRACT NO. 95551				

INDEX OF SHEETS

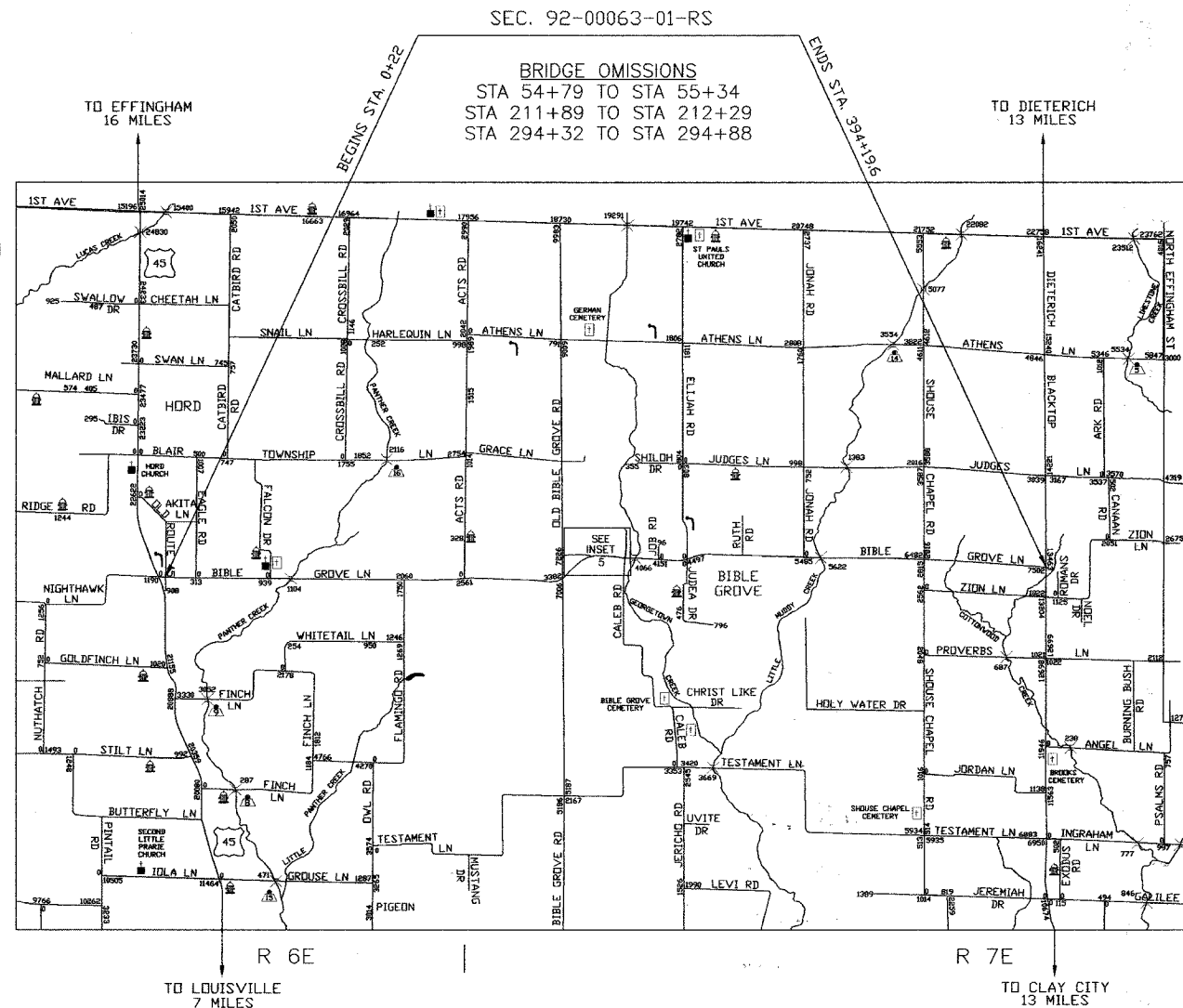
SHEET NO.	TITLE
1	COVER SHEET
2	SUMMARY OF QUANTITIES
3	TYPICAL SECTIONS
4	SURFACE REMOVAL DETAILS
5	PCC PAVEMENT DETAILS
6	INTERSECTION DETAILS
7	ENTRANCE DETAILS / PAINT PAVEMENT MARKING
8	SAW JOINT DETAILS
9	TRAFFIC CONTROL PLAN
10	TRAFFIC CONTROL PLAN
11	TRAFFIC CONTROL PLAN

STANDARDS

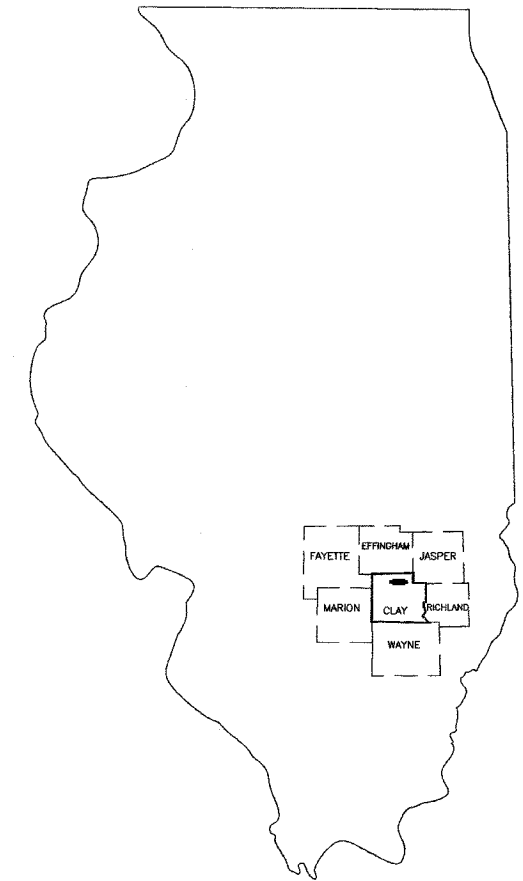
542301-01	PRECAST REINFORCED CONCRETE FLARED END SECTION
606001-03	CURB & COMB. CURB & GUTTER
701006-02	TRAFFIC CONTROL
701011-01	TRAFFIC CONTROL
701301-02	TRAFFIC CONTROL
701306-01	TRAFFIC CONTROL
701311-02	TRAFFIC CONTROL
701901	TRAFFIC CONTROL DEVICES
780001-01	PAVEMENT MARKINGS
BLR21-7	TRAFFIC CONTROL
BLR22-5	TRAFFIC CONTROL

DESIGN CLASS: RURAL MAJOR COLLECTOR
ADT : 550
DESIGN SPEED = 40 MPH
J.U.L.I.E. 1-800-892-0123


T 5N



SECTION 92-00063-01-RS
TOTAL LENGTH = 39,397.6 FT OR 7.462 MI
OMMISSION LENGTH = 151.0 FT OR 0.029 MI
NET LENGTH = 39,246.6 FT OR 7.433 MI



LOCATION OF PROJECT INDICATED THUS:



ERIC T. SEIBRING
ILLINOIS LICENSED PROFESSIONAL ENGINEER
NO. 062-055824



LICENSE EXPIRES 11-30-09

CLAY COUNTY HIGHWAY DEPARTMENT
14464 HIGHWAY 45 SOUTH
LOUISVILLE, IL 62858

APPROVED April 3, 2008

CLAY COUNTY ENGINEER

PASSED 4-8, 2008

DISTRICT SEVEN ENGINEER OF
LOCAL ROADS & STREETS

RELEASING FOR
BID BASED ON
LIMITED REVIEW

4-8, 2008

DEPUTY DIRECTOR OF HIGHWAYS,
REGION FOUR ENGINEER

STATE OF ILLINOIS
DEPARTMENT OF TRANSPORTATION