BM #1 - Mag nail in power pole
34' Lt. of Sta. 10+86 - Elev. 432.61

BM #2 - Mag nail in power pole
33' Lt. of Sta. 14+34 - Elev 434.41

Existing Structure: Three (3) span bridge with Precast Concrete deck slabs on concrete abutment caps with steel H-pile bents. Piers are footing supported concrete columns. 110'L x 26.25'W. 45° Ahead left skew. Salvage name plate for County. See Special Provisions.

ROUTE	SECTION	COUNTY	TOTAL SHEETS	SHEET NO.
TR 175A	07-03123-00-BR	CRAWFORD	11	5
	ILLINOIS	FEDERAL AID PROJECT		
		CONTRACT NO. 95556		

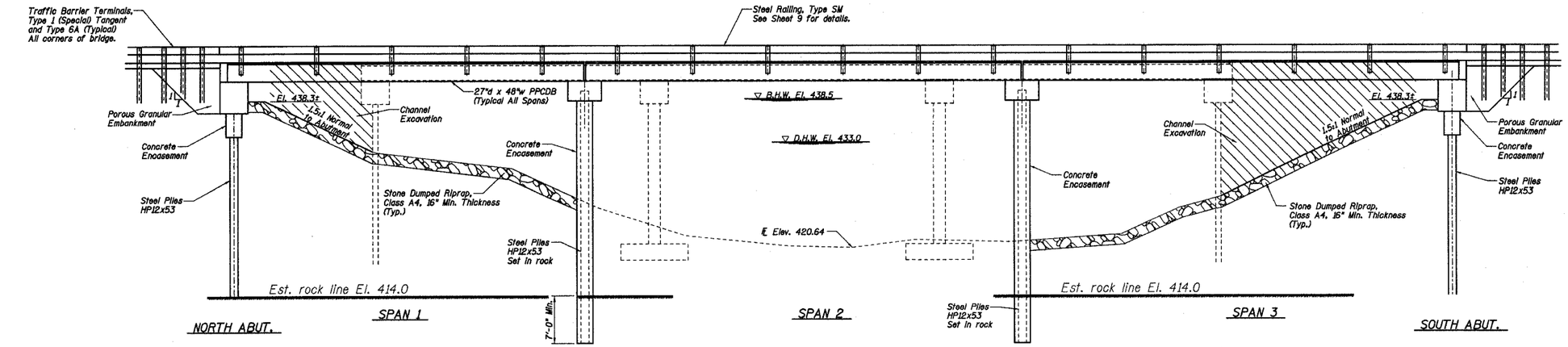

ELEVATION

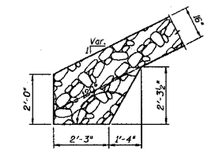

RIPRAP ANCHOR DETAIL

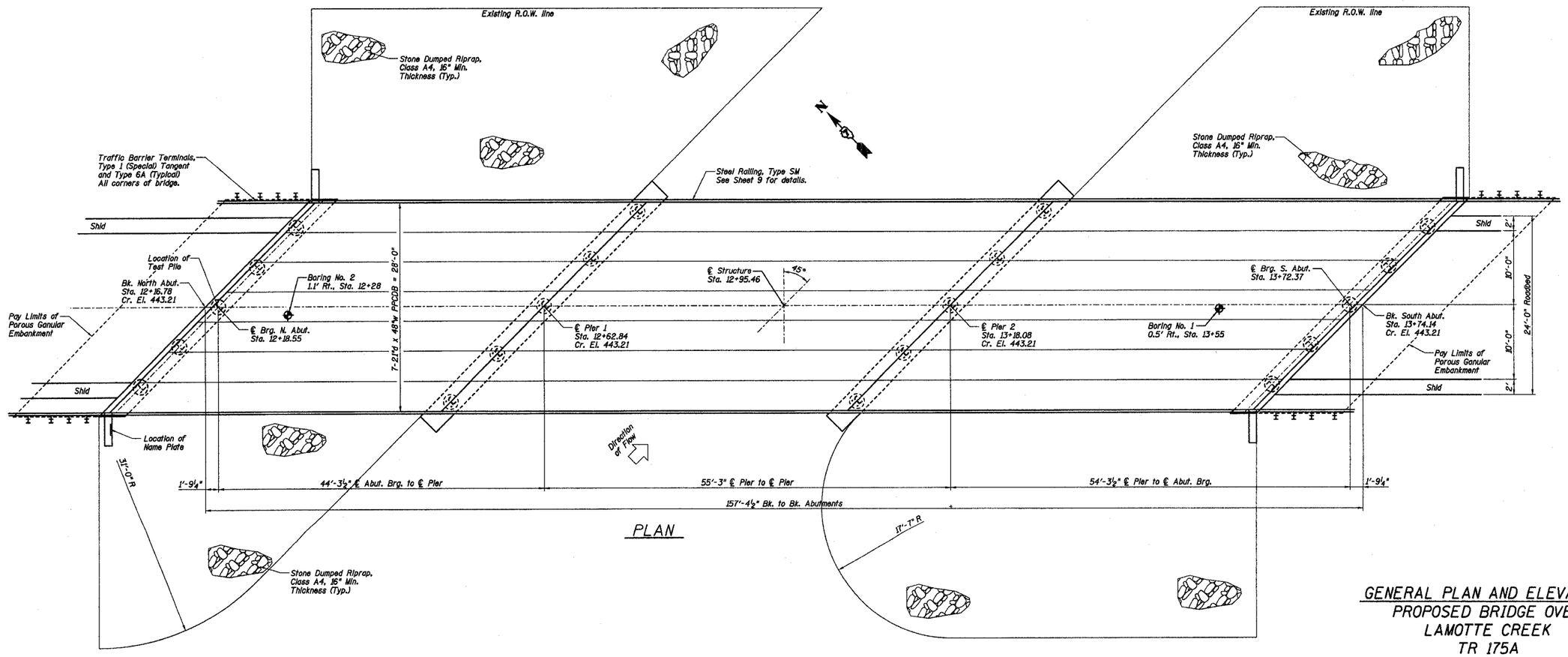

PLAN

04/04/2008

RHUTASEL and ASSOCIATES, INC.
CONSULTING ENGINEERS • LAND SURVEYORS
CENTRALIA, ILLINOIS FREEBURG, ILLINOIS

GENERAL PLAN AND ELEVATION
PROPOSED BRIDGE OVER
LAMOTTE CREEK
TR 175A
SECTION 07-03123-00-BR
CRAWFORD COUNTY, ILLINOIS

Sheet 5 of 11
Job No. 51107