

INDEX OF SHEETS

SHEET NO	TITLE
1	COVER SHEET
2	SUMMARY OF QUANTITIES, GENERAL NOTES
3-5	SCHEDULE OF QUANTITIES
6-11	TYPICAL PAVEMENT SECTIONS
12	DETAILS
13	HORIZONTAL CONTROL PLAN
14-21	PLAN AND PROFILE
22-26	STRIPING PLAN
27-30	INTERSECTION TRANSITIONS
31-32	DRIVEWAY DETAILS
33-40	EROSION CONTROL AND STAGING PLAN
41-42	CULVERT CROSS SECTIONS
43-69	CROSS SECTIONS
70-80	STRUCTURAL DETAILS

SCALES:

PLAN & PROFILE -	1"=50' H. 1"= 5' V.
PAVEMENT STRIPING & TRAFFIC CONTROL -	1"=20'
INTERSECTION TRANSITIONS -	VARIES
DRIVEWAY DETAILS -	1"=20'
EROSION CONTROL & STAGING PLAN-	VARIES
CULVERT CROSS SECTIONS -	1"=10' H. 1"=5' V.
CROSS SECTIONS -	1"=10' H. 1"=5' V.

LIST OF STANDARDS

000001-03	03
001001-01	
280001-04	04
482001-03	03
482011-03	03
515001-02	
542301-01	
542306-01	
542311	
606001-03	
606301-03	606401
630001-07	
630101-07	
664001-01	
667101	
701501-04	04
701701-05	05
720001	
720006-01	
729001	
731001	
780001-01	
BLR 21-3	3
BLR 22-3	3

J.U.L.I.E.: 1-800-892-0123

SAUGET BUSINESS BOULEVARD  
DESIGN DESIGNATION-URBAN COLLECTOR

Design Traffic = 27,810 ADT  
Design Speed = 40 MPH

MOUSETTE LANE EAST  
DESIGN DESIGNATION-URBAN COLLECTOR

Design Traffic = 7,230 ADT  
Design Speed = 30 MPH

SAUGET BUSINESS BLVD  
TERMINUS TO TERMINUS=  
6,884.20 FT = 1.30 MILES  
GROSS LENGTH = 9,339.93 FT =  
(6,884.20 FT + 2,455.73 FT) =  
1.77 MILES  
STA EQUATION 85+20.52=85+40.49

STATE OF ILLINOIS  
DEPARTMENT OF TRANSPORTATION  
DIVISION OF HIGHWAYS

PLANS FOR PROPOSED  
FEDERAL AID PROJECT

VILLAGE OF SAUGET  
SAUGET BUSINESS BOULEVARD - PHASE II COUNTY

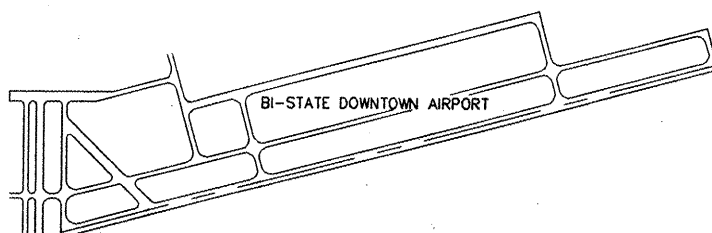
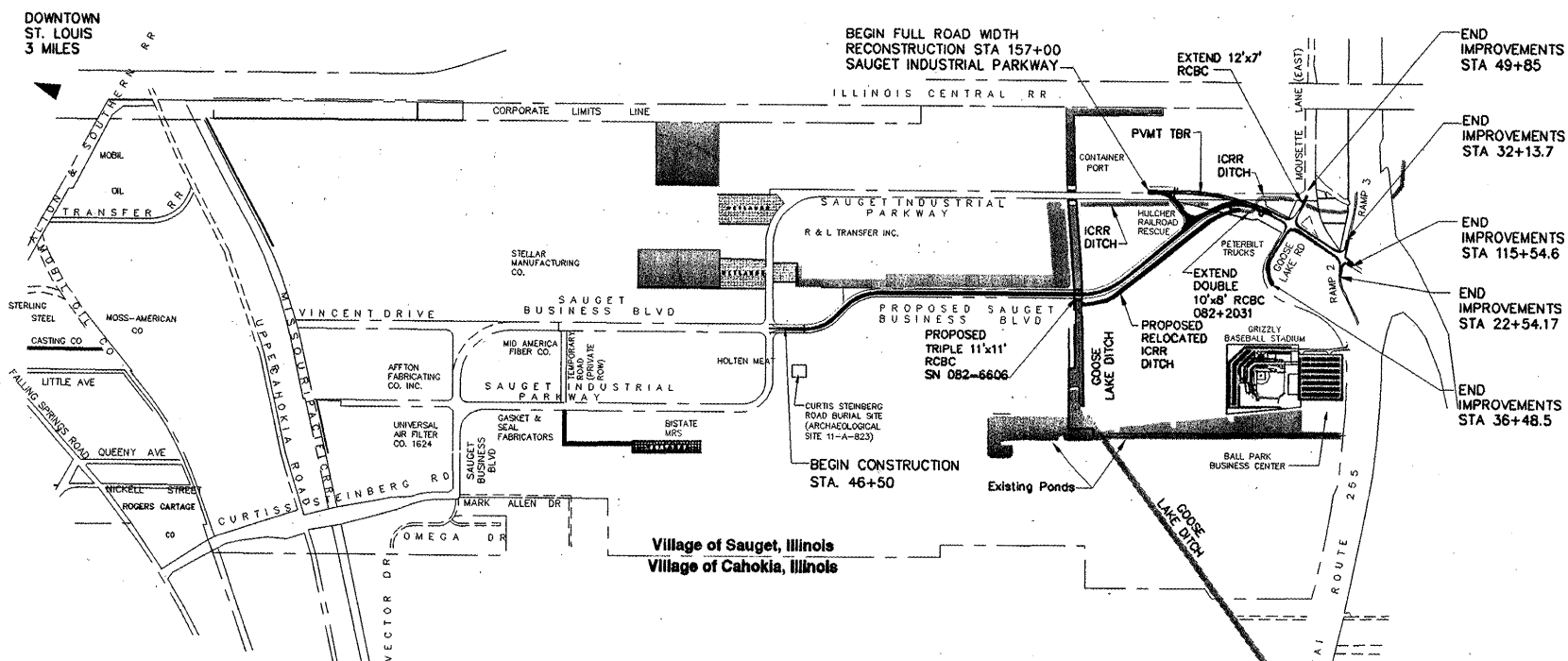
FAU Route 9212

VILLAGE SECTION 99-00009-01-FP


PROJECT NO. HPD-1443 (003)

JOB NO. C-98-338-08

ST. CLAIR COUNTY, ILLINOIS

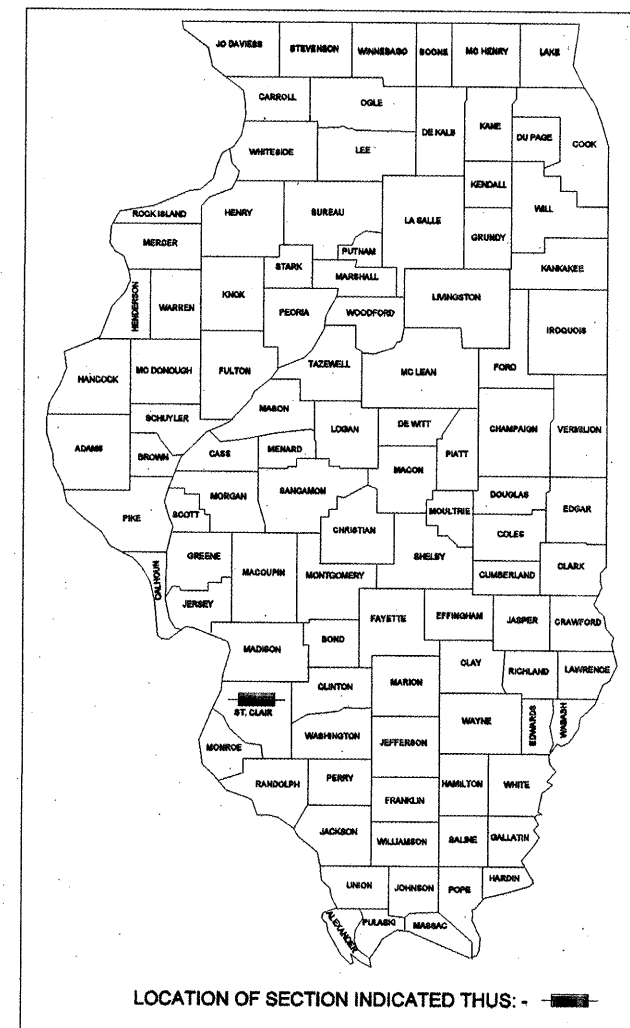


LOCATION MAP  
NOT TO SCALE



THOMAS P. WEIS  
Name  
4-11-08  
Date  
EXPIRATION 11-30-09  
License Expiration

ROUTE NO.	SECTION	COUNTY	TOTAL SHEETS	SHEET NO.
99-00009-01-FP		ST. CLAIR	80	1
FED. ROAD DIST. NO. 8		ILLINOIS	FED. AID PROJECT	
COVER SHEET AND LIST OF STANDARDS				
CONTRACT NO. 97312				



LOCATION OF SECTION INDICATED THUS: -

ILLINOIS DEPARTMENT OF TRANSPORTATION

Approved 4-11-08  
Date  
Richard Sauget Jr., Mayor

Passed 4/17/08  
Date  
District 8 Engineer of Local Roads & Streets

Releasing for Bid  
Based on Limited  
Review 4/17/08  
Date  
Mary C. Lumpkin  
Deputy Director of Highways, Region 5 Engineer



Weis Design Group

16296 Westwoods Business Park Dr.  
Ellisville, Mo. 63021  
phwa@phweis.com  
(636) 207-0832  
(618) 874-0320  
f. (636) 207-0328  
phwa@phweis.com