

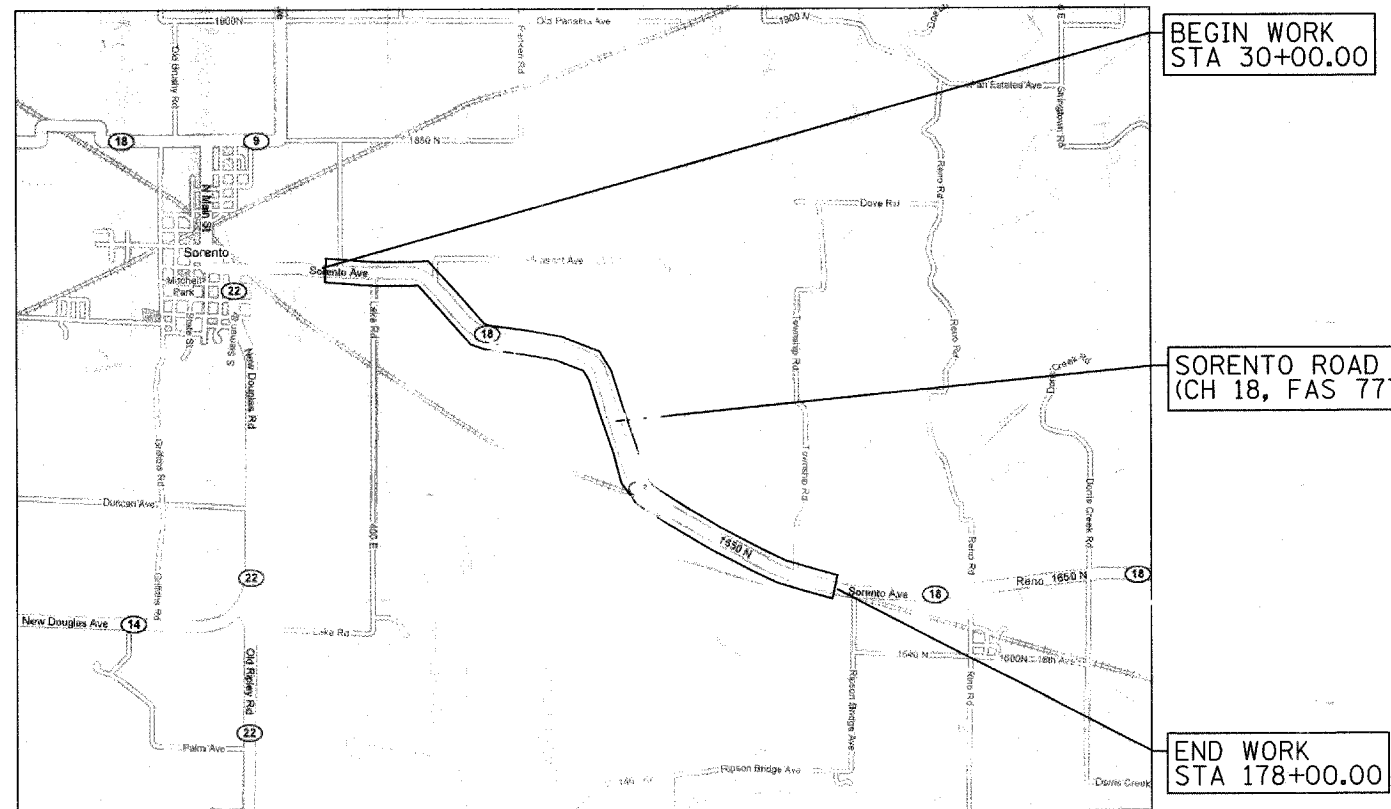

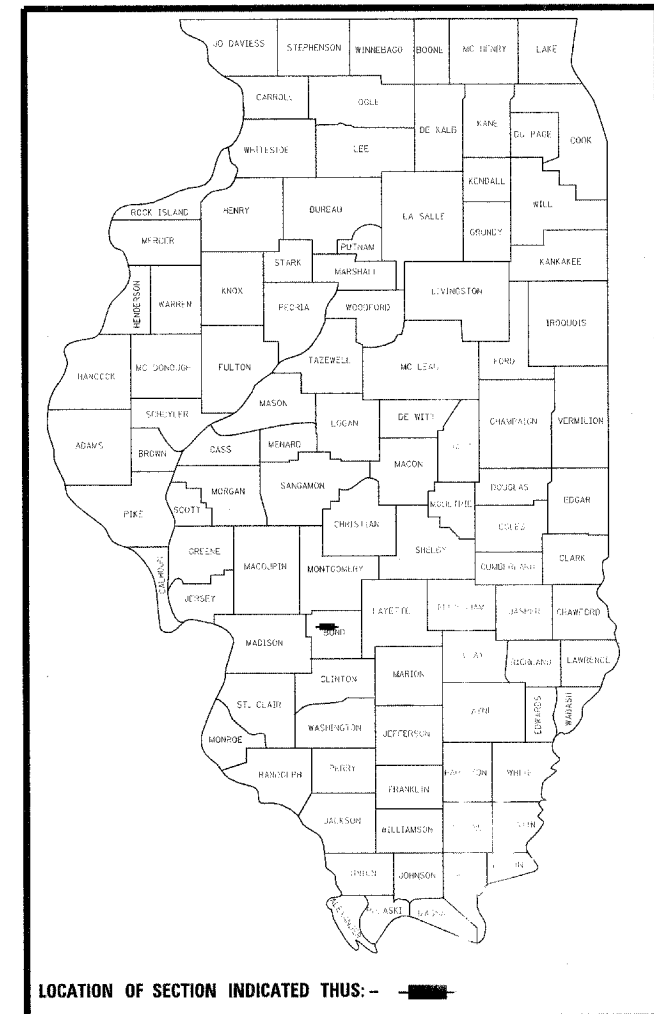
F.A.S. RTE.	SECTION	COUNTY	TOTAL SHEETS	SHEET NO.
777	05-00080-00-RS	BOND	90	1
FEDERAL AID PROJECT		ILLINOIS	CONTRACT #97341	

STATE OF ILLINOIS  
DEPARTMENT OF TRANSPORTATION  
DIVISION OF HIGHWAYS

**PROPOSED  
HIGHWAY PLANS**

FAS ROUTE 777 (CR 18)  
SECTION 05-00080-00-RS  
PROJECT: SORENTO ROAD (PHASE I)  
BOND COUNTY  
PROJECT NO. RS-0777(113)  
JOB NO. C-98-347-06

FOR INDEX OF SHEETS AND HIGHWAY STANDARDS,  
SEE SHEET NO. 2



LOCATION MAP

LENGTH OF IMPROVEMENTS

SORENTO ROAD (FAS ROUTE 777)  
GROSS LENGTH = 14,800 FEET = 2.803 MILES  
BRIDGE OMISSION = 405 FEET = 0.077 MILES  
NET LENGTH = 14,395 FEET = 2.726 MILES

FULL SIZE PLANS HAVE BEEN PREPARED USING STANDARD  
ENGINEERING SCALES. REDUCED SIZED PLANS WILL NOT  
CONFORM TO STANDARD SCALES. IN MAKING MEASUREMENTS  
ON REDUCED PLANS, THE ABOVE SCALES MAY BE USED.

J.U.L.I.E.  
JOINT UTILITY LOCATION INFORMATION FOR EXCAVATION  
1-800-892-0123 (DESIGN LOCATE # A1752046)

PRINTED BY THE AUTHORITY  
OF THE STATE OF ILLINOIS

ROADWAY CLASSIFICATION: COLLECTOR  
CURRENT ADT = 850  
DESIGN YEAR (2027) ADT = 1288

PROJECT ENGINEER: DEVON DeJOURNETT  
PROJECT MANAGER: MICHAEL McCORMICK

STATE OF ILLINOIS  
DEPARTMENT OF TRANSPORTATION  
DIVISION OF HIGHWAYS

SUBMITTED *MARCH 20th* 20 08  
BOND COUNTY ENGINEER - MICHAEL McCORMICK

PASSED *March 26* 20 08  
ACTING DISTRICT ENGINEER OF LOCAL ROADS AND STREETS - RICK MAUCH

RELEASING FOR  
BID BASED ON  
LIMITED REVIEW *March 26* 20 08  
DEPUTY DIRECTOR/OF HIGHWAYS, REGION 5 ENGINEER - MARY C. LAMIE

*Devon L. DeJournett* 3-20-2008  
DEVON L. DEJOURNETT, P.E.  
ILLINOIS REGISTERED ENGINEER NO. 062-059438  
REGISTRATION EXPIRES NOV. 30, 2009

FILE: H:\5592 COVER\_5592.DWG  
PLOT: DATE: