
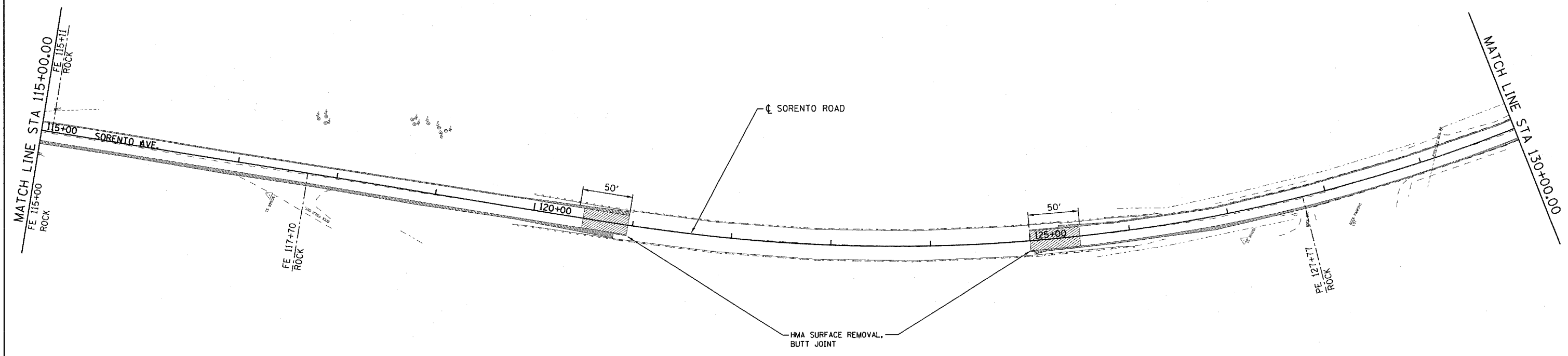
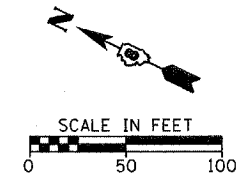
	HMA SURFACE REMOVAL, BUTT JOINT
	FULL DEPTH REMOVAL OF EXISTING OIL & CHIP FOR WIDENING DEPTH TO MATCH PROPOSED WIDENING AT LOCATIONS SHOWN ON TYPICAL SECTIONS (COST TO BE INCLUDED IN BID UNIT PRICE FOR EARTH EXCAVATION)



FILE NAME = H:\5592\REMOVAL_SR_5592_4.dgn	USER NAME = _USERDESCR_	DESIGNED - DLD	REVISED -
		DRAWN - KOJ	REVISED -
	PLOT SCALE = 50.0000' / IN.	CHECKED - 1-17-08	REVISED -
	PLOT DATE = 3/21/2008	DATE -	REVISED -

**STATE OF ILLINOIS
DEPARTMENT OF TRANSPORTATION**

PAVEMENT REMOVAL & EXISTING TOPOGRAPHY - SORENTO ROAD			
SCALE: 50	SHEET NO. OF SHEETS	STA. 100+00 TO STA. 130+00	

F.A.S. RTE. 777	SECTION 05-00080-00-R5	COUNTY BOND	TOTAL SHEETS 90	SHEET NO. 13
FED. ROAD DIST. NO. 8 ILLINOIS FED. AID PROJECT				
CONTRACT NO. 97341				

HENRY, MEISENHEIMER & GENDE, INC., 1075 LAKE ROAD, PO BOX 70, CARLYLE, IL 62231 PHONE (618) 594-3711 WWW.HMENGINEERS.COM