

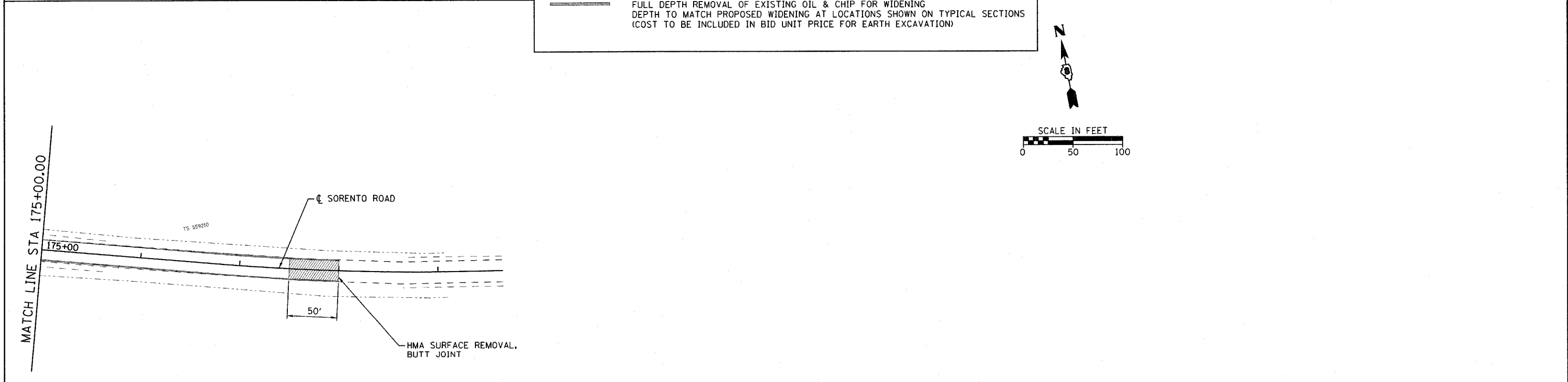


|   |   |
|---|---|
|  | HMA SURFACE REMOVAL, BUTT JOINT   |
|  | FULL DEPTH REMOVAL OF EXISTING OIL & CHIP FOR WIDENING<br>DEPTH TO MATCH PROPOSED WIDENING AT LOCATIONS SHOWN ON TYPICAL SECTIONS<br>(COST TO BE INCLUDED IN BID UNIT PRICE FOR EARTH EXCAVATION) |



|   |                             |                |           |   |  |           |    |        |                       |                           |   |                       |                    |
|---|-----------------------------|----------------|-----------|---|--|-----------|----|--------|-----------------------|---------------------------|---|-----------------------|--------------------|
| FILE NAME =<br>HN5592\REMOVAL_SR_5592_6.dgn | USER NAME = _USERDESCR.     | DESIGNED - DLD | REVISED - | <b>STATE OF ILLINOIS<br/>DEPARTMENT OF TRANSPORTATION</b> | <b>PAVEMENT REMOVAL &amp; EXISTING TOPOGRAPHY - SORENTO ROAD</b> |           |    |        | F.A.S.<br>RTE.<br>777 | SECTION<br>05-00080-00-RS | COUNTY<br>BOND                                  | TOTAL<br>SHEETS<br>90 | SHEET<br>NO.<br>15 |
|   | PLOT SCALE = 50.0000' / IN. | DRAWN - KOJ    | REVISED - |   | SCALE: 50  | SHEET NO. | OF | SHEETS | STA. 160+00           | TO STA. 179+65.44         | CONTRACT NO. 97341                              |                       |                    |
|   | PLOT DATE = 3/21/2003       | CHECKED -      | REVISED - |   |  |           |    |        |                       |                           | FED. ROAD DIST. NO. 8 ILLINOIS FED. AID PROJECT |                       |                    |
|   |                             | DATE - 1-17-08 | REVISED - |   |  |           |    |        |                       |                           |   |                       |                    |

HENRY, MEISENHEIMER & GENDE, INC., 1075 LAKE ROAD, PO BOX 70, CARLYLE, IL 62231 PHONE (618) 594-3711 WWW.HMENGINEERS.COM