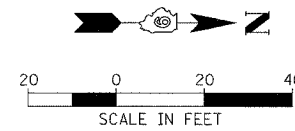


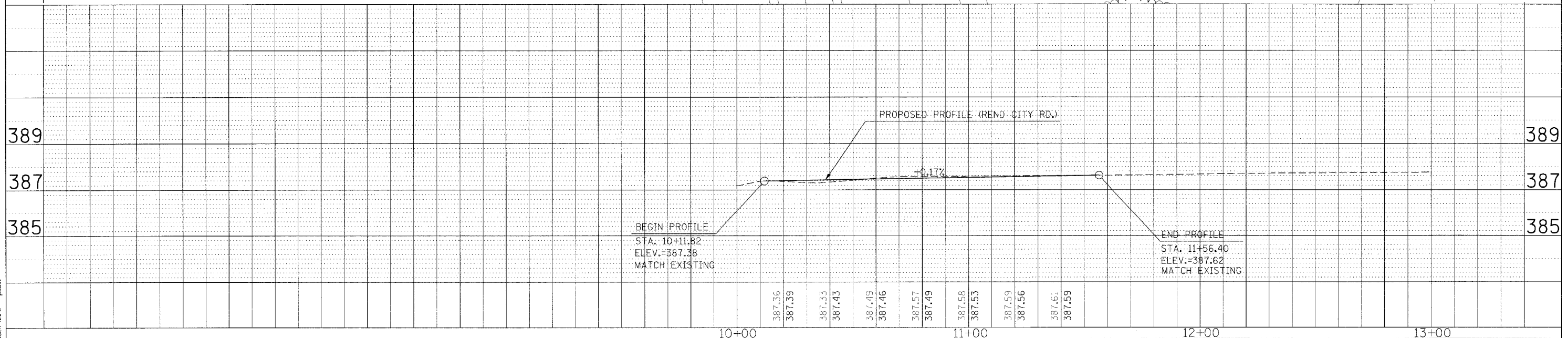
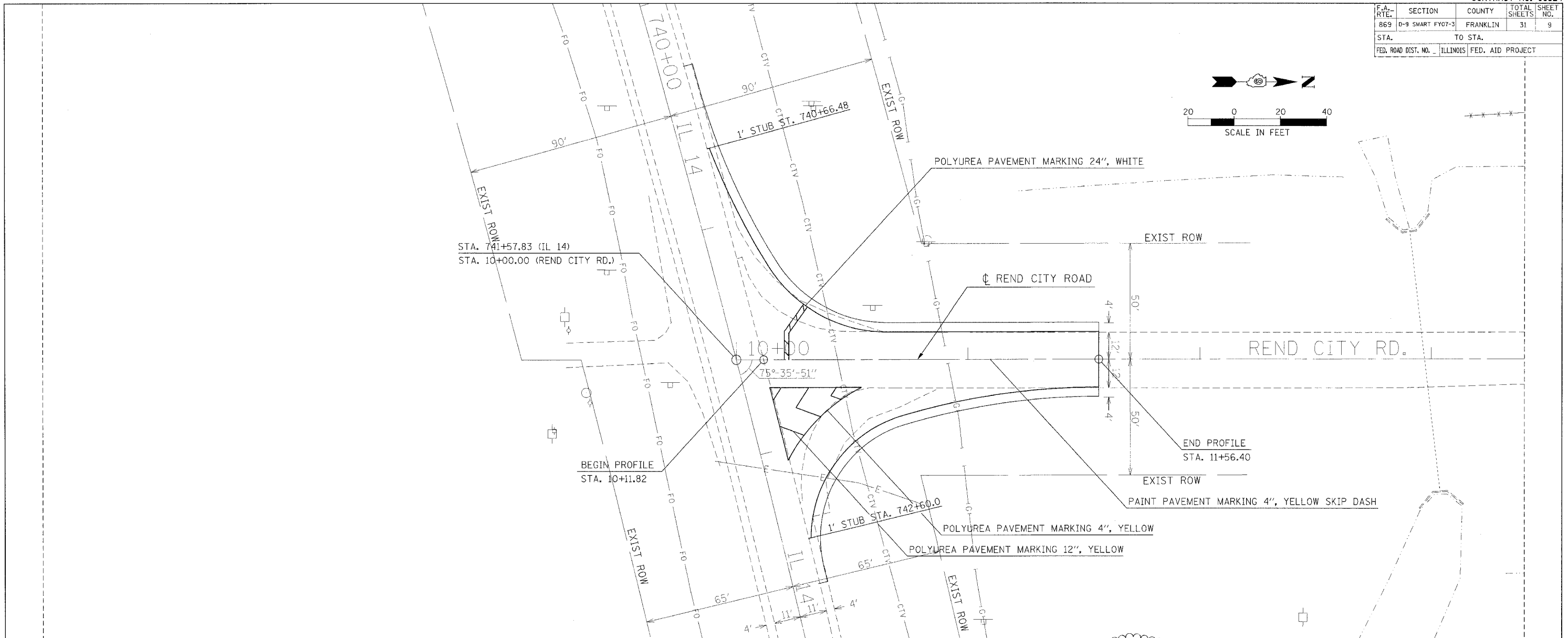
F.A. RTE.	SECTION	COUNTY	TOTAL SHEETS	SHEET NO.
869	D-9 SMART FY07-3	FRANKLIN	31	9
STA.		TO STA.		
FED. ROAD DIST. NO.		ILLINOIS FED. AID PROJECT		



PLAN	DATE
SURVEYED	
PLOTTED	
NOTED	
REVISIONS	
CAD FILE NAME	

PROFILE	DATE
SURVEYED	
PLOTTED	
NOTED	
REVISIONS	
STRUCTURE NOTATIONS	

PLOT DATE = 2/1/2008
 FILE NAME = C:\Users\jshelton\Documents\98824\plan92
 PLOT SCALE = 20:1
 USER NAME = jshelton



PLAN PROFILE - REND CITY ROAD
 STA. 10+11.82 TO STA 11+56.40