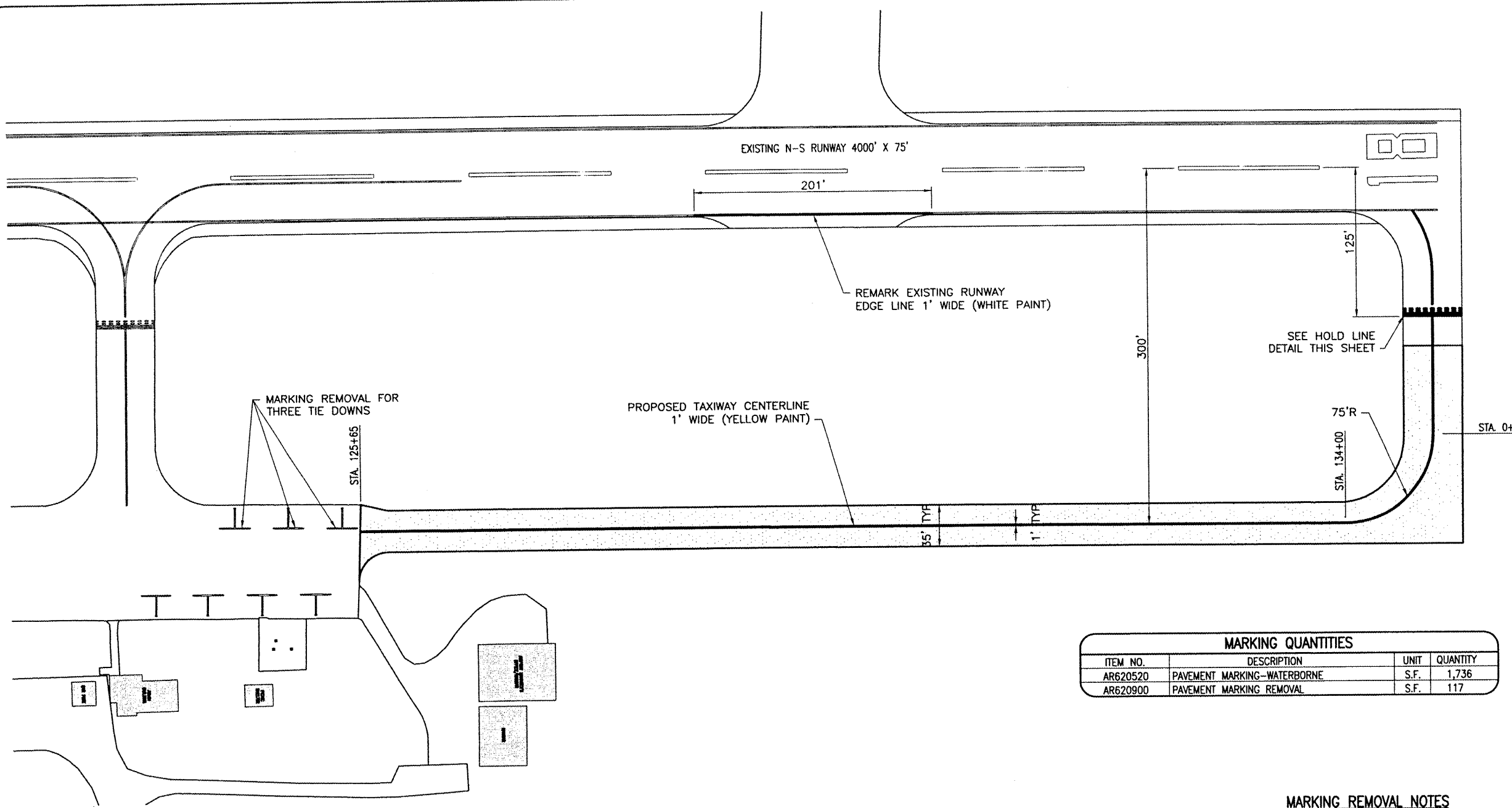


\*\*\*\*\*



MARKING QUANTITIES			
ITEM NO.	DESCRIPTION	UNIT	QUANTITY
AR620520	PAVEMENT MARKING-WATERBORNE	S.F.	1,736
AR620900	PAVEMENT MARKING REMOVAL	S.F.	117

**MARKING REMOVAL NOTES**

THE AREAS THAT ARE DESIGNATED EXISTING MARKING (TO BE REMOVED) WILL BE REMOVED BY SANDBLASTING OR SHOT BLASTING.

ALL AREAS TO BE REMOVED ARE CALCULATED AREAS. ANY ADDITIONAL AREAS, DUE TO OVER SPRAY, SHALL BE CONSIDERED INCIDENTAL TO THE CONTRACT AND NO ADDITIONAL COMPENSATION WILL BE ALLOWED.

THE PROPOSED MARKING REMOVAL SHALL BE PAID FOR UNDER ITEM:  
AR620900 "PAVEMENT MARKING REMOVAL" \_\_\_\_\_ 117 S.F.

**620-PAVEMENT MARKING-WATERBORNE NOTES**

THE PAVEMENT MARKING-WATERBORNE (620) SHALL BE PLACED IN ACCORDANCE WITH ITEM 620 "PAVEMENT MARKING" AS STATED ON PAGE 77 OF THE SUPPLEMENTAL SPECIFICATIONS AND RECURRING SPECIAL PROVISIONS, ADOPTED JULY 1, 2004.

THIS ITEM SHALL CONSIST OF RUNWAY EDGE LINE, TAXIWAY CENTERLINE AND HOLDING LINE MARKING IN ACCORDANCE WITH THESE SPECIFICATIONS AND AT THE LOCATIONS SHOWN ON THE CONSTRUCTION PLANS. ALL RUNWAY MARKING WILL BE WHITE IN COLOR AND THE HOLDING LINE MARKING WILL BE YELLOW IN COLOR WITH A BLACK OUTLINE. THE PROPOSED PAVEMENT MARKING WILL BE APPLIED IN TWO APPLICATIONS.

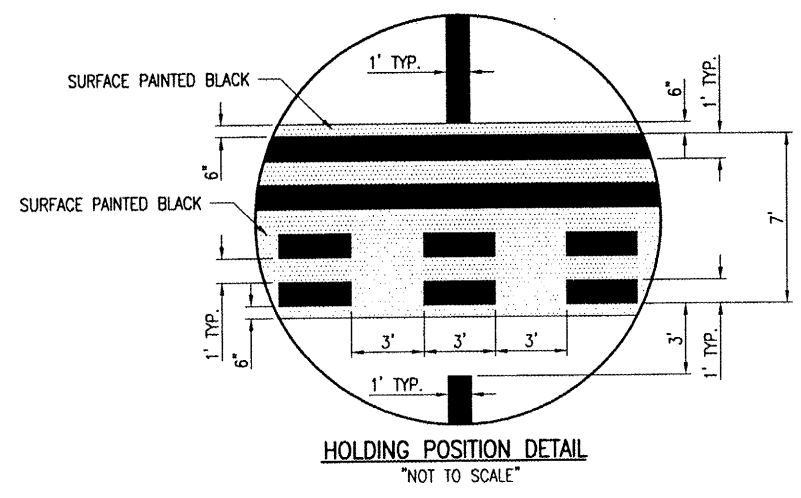
ANY MATERIAL DELIVERED THAT FAILS TO MEET THE SPECIFICATIONS SHALL BE DISPOSED OF BY THE VENDOR AND IMMEDIATELY REPLACED WITH ACCEPTABLE MATERIAL ENTIRELY AT THE VENDOR'S EXPENSE, INCLUDING HANDLING AND TRANSPORTATION CHARGES.

ALL PROPOSED MARKING WILL BE COMPLETED IN ACCORDANCE WITH THE DETAILS SHOWN ON THE CONSTRUCTION PLANS.

GLASS BEADS SHALL BE REQUIRED ONLY ON THE SECOND APPLICATION.

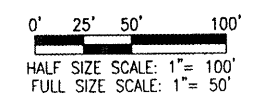
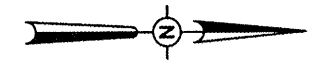
CUT-OFF SHEETS WILL BE REQUIRED TO INSURE STRAIGHT EDGES.

THE PROPOSED MARKING WILL BE PAID FOR UNDER ITEM:  
AR620520 PAVEMENT MARKING-WATERBORNE \_\_\_\_\_ 1,736 S.F.



**LEGEND**

	EXISTING PAVEMENT
	PROPOSED IMPROVEMENTS
	EXISTING MARKING
	PROPOSED MARKING



DATE	REVISION	BY

**METROPOLIS MUNICIPAL AIRPORT  
METROPOLIS, ILLINOIS**

IL. PROJ.: M39-3760 A.I.P. PROJ.: 3-17-0087-89

ILE Project No. 07A0128D_0800 Filename: R-15.11.MRK.DWG Scale: 1"=50' Date: 03/18/08	LAYOUT DRAWN: JAC DATE: 11/30/07	REVIEWED: CAH DATE: 03/18/08
---	--	---------------------------------



**PROPOSED PARTIAL  
PARALLEL TAXIWAY  
MARKING  
PLAN**

APR 22, 2008 5:01 PM HAGL000382 \\AIP\AIRPORTS\METROPOLIS\07A0128\CAD\SHEETS\R-15.11.MRK.DWG - Layout1