

HANDICAPPED PARKING SIGNS

ALL HANDICAPPED PARKING STALLS SHALL HAVE SIGNS INSTALLED IN ACCORDANCE WITH THE DETAIL ON THIS SHEET.

THE PROPOSED SIGNS SHALL BE A R7-8 AND R7-1101 STANDARD SIGNS ADOPTED BY THE U.S. DEPARTMENT OF TRANSPORTATION.

THE SIGNS SHALL BE VERTICALLY MOUNTED ON A POST AT THE FRONT CENTER OF THE PARKING SPACE AND SET A MINIMUM OF 4 FT. FROM THE FINISHED GRADE TO THE BOTTOM OF THE SIGN.

EACH SIGN WILL INCLUDE BOTH THE R7-8 AND THE R7-1101 DISPLAYED AS DETAILED ON THIS SHEET.

THE PROPOSED HANDICAPPED SIGNS SHALL BE PAID FOR UNDER:
ITEM AR910230 HANDICAP SIGN _____ PER EACH.

620-PAVEMENT MARKING-WATERBORNE NOTES

THE PAVEMENT MARKING-WATERBORNE (620) SHALL BE PLACED IN ACCORDANCE WITH ITEM 620 "PAVEMENT MARKING" AS STATED ON PAGE 77 OF THE SUPPLEMENTAL SPECIFICATIONS AND RECURRING SPECIAL PROVISIONS, ADOPTED JULY 1, 2004.

THIS ITEM SHALL CONSIST OF PARKING LOT MARKING IN ACCORDANCE WITH THESE SPECIFICATIONS AND AT THE LOCATIONS SHOWN ON THE CONSTRUCTION PLANS. ALL PARKING LOT MARKING WILL BE 4" WIDE, SOLID AND YELLOW IN COLOR. THE PROPOSED PAVEMENT MARKING WILL BE APPLIED IN TWO APPLICATIONS.

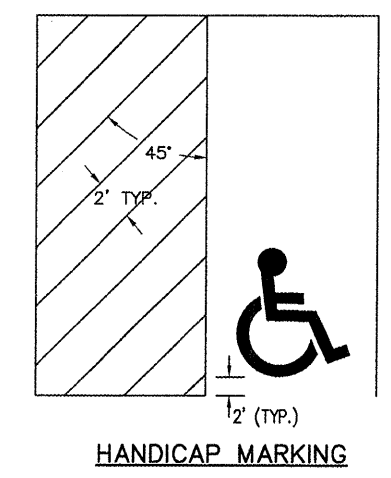
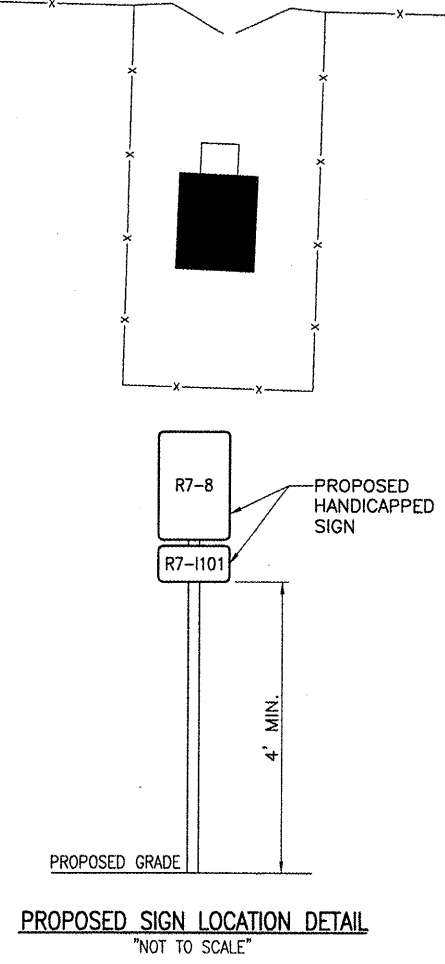
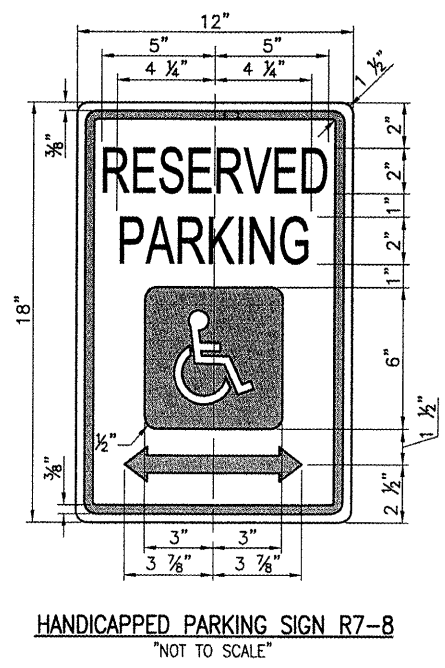
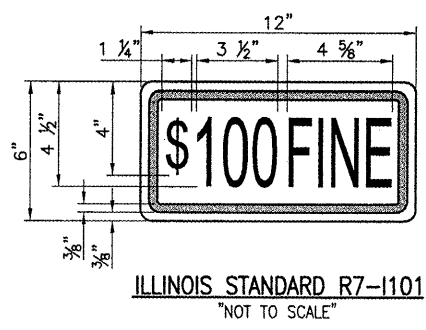
ANY MATERIAL DELIVERED THAT FAILS TO MEET THE SPECIFICATIONS SHALL BE DISPOSED OF BY THE VENDOR AND IMMEDIATELY REPLACED WITH ACCEPTABLE MATERIAL ENTIRELY AT THE VENDOR'S EXPENSE, INCLUDING HANDLING AND TRANSPORTATION CHARGES.

ALL PROPOSED MARKING WILL BE COMPLETED IN ACCORDANCE WITH THE DETAILS SHOWN ON THE CONSTRUCTION PLANS AND IN COMPLIANCE WITH THE INSTITUTE OF TRANSPORTATION ENGINEERS, TRANSPORTATION AND TRAFFIC ENGINEERING HANDBOOK AND ILLINOIS ACCESSIBILITY CODE.

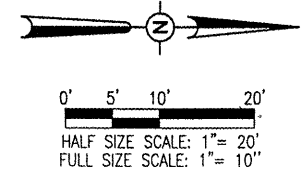
GLASS BEADS SHALL BE REQUIRED ONLY ON THE SECOND APPLICATION.

CUT-OFF SHEETS WILL BE REQUIRED TO INSURE STRAIGHT EDGES.

THE PROPOSED MARKING WILL BE PAID FOR UNDER ITEM:
AR620520 PAVEMENT MARKING-WATERBORNE _____ PER S.F.



- LEGEND**
- EXISTING PAVEMENT
 - PROPOSED IMPROVEMENTS
 - EXISTING VAULT
 - EXISTING FENCE
 - EXISTING DITCH
 - EXISTING MARKING
 - PROPOSED MARKING



	BY			
	REVISION			
	DATE			
ROBERT F. TRACY MUNICIPAL AIRPORT MT. STERLING, ILLINOIS				
IL PROJ.: 163-3715 A.I.P. PROJ.: 3-17-0147-B9				
Heli Project No. 07A00580_0800 Filename R-152MRK.DWG Scale 1" = 10' Date 12/03/07	LAYOUT 12/03/07 DRAWN KDM REVIEWED CAH	12/03/07 12/03/07 04/14/08		
Hanson Professional Services Inc. 1525 South State Street Springfield, Illinois 62703-2886 Offices Nationwide				
EXPAND AUTO PARKING LOT & OVERLAY APRON		PROPOSED MARKING PLAN FOR AUTO PARKING LOT		
21				
21 of 25 sheets				

MAY 11, 2008 5:00 PM HAGL000382 I:\AIRPORTS\MTSTERLING\07A00580\CAD\SHEETS\152MRK.DWG - PARKING LOT