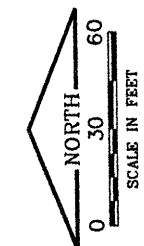
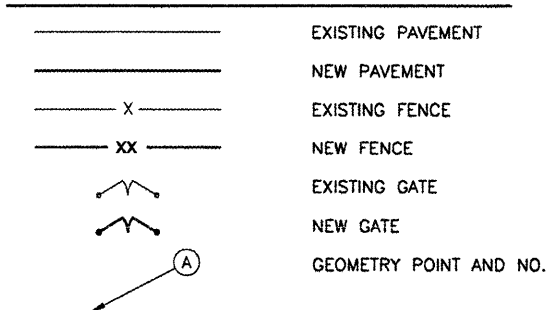


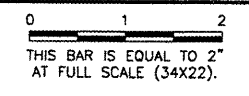
POINT NO.	NORTHING	EASTING	DESCRIPTION
A	478535.14	2528037.79	NEW GATE POST
B	478535.01	2528057.79	NEW GATE POST
C	478534.86	2528081.04	NEW FENCE CORNER
D	478504.86	2528080.84	NEW FENCE CORNER
E	478504.84	2528084.39	CORNER OF T-HANGAR
F	478453.84	2528084.05	NEW PEDESTRIAN GATE POST
G	478449.84	2528084.02	NEW PEDESTRIAN GATE POST
H	478343.03	2528083.25	NEW FENCE CORNER

LEGEND



K:\Pckneyville\AP\0706203 SITE WORK HGR\Draw\SH
 FILE: FENCINGPLN.dwg
 UPDATE BY: Kristy Brod
 PLOT DATE: 4/9/2008 9:22 AM
 ALP3A
 surveytopo
 PROP--GEO
 ALP1A
 TOPO1A
 00-00-00

REVISIONS		
NUMBER	BY	DATE



PINCKNEYVILLE-DUQUOIN AIRPORT
 PERRY COUNTY, ILLINOIS
 T-HANGAR SITE WORK
 FENCING PLAN

© Copyright CMT, Inc.
CMT
 CRAWFORD, MURPHY & TILLY, INC.
 CONSULTING ENGINEERS
 License No. 784-000513

DESIGN BY: KLB
 DRAWN BY: CMT
 CHECKED BY: JEF
 APPROVED BY: JEF
 DATE: 04/18/2008
 JOB No: 07062-03-00

IL PROJECT NO. PJY-3373
 A.I.P. PROJECT NO. 3-17-0037-B6
 SHEET 12 OF 17 SHEETS

