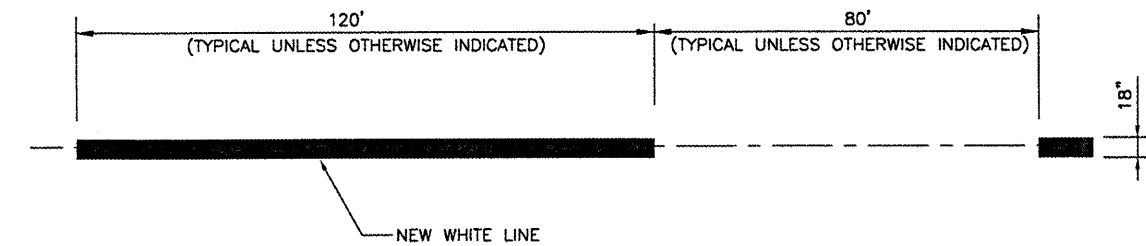
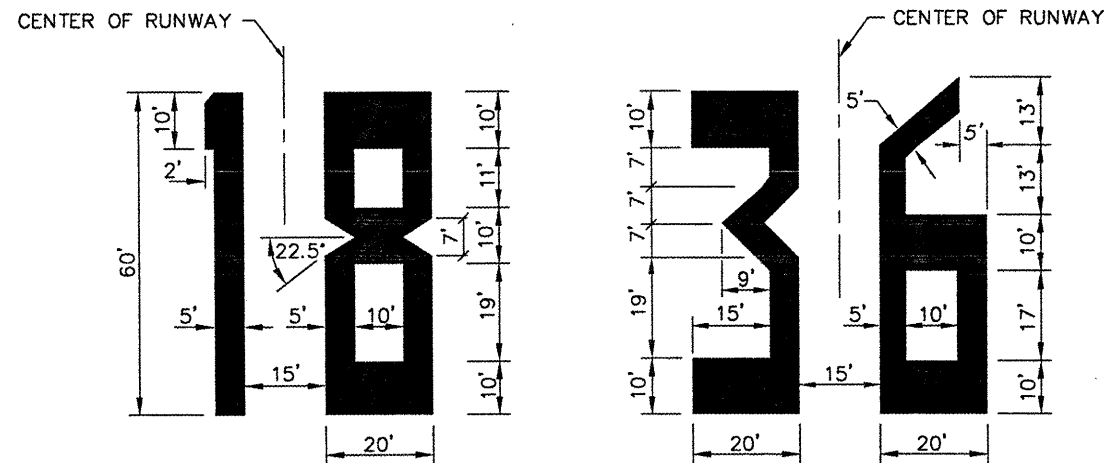


THRESHOLD MARKER DETAIL  
N.T.S.

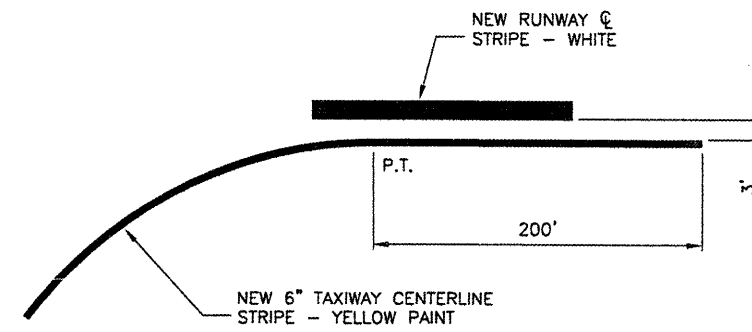


RUNWAY CENTERLINE DETAIL  
N.T.S.

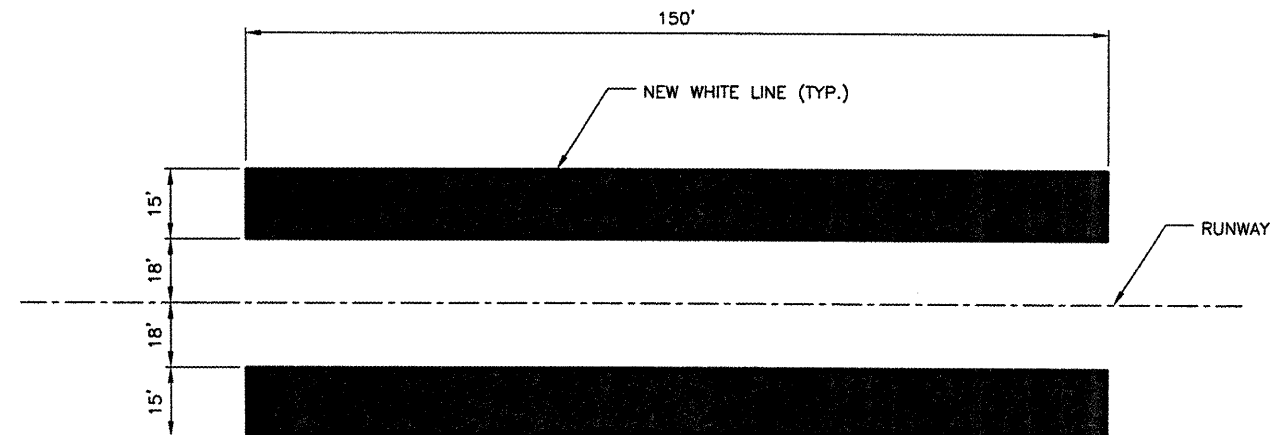


WHITE ——— 318 SQ. FT. 876 SQ. FT. 632 SQ. FT. 712 SQ. FT.  
 BLACK ——— 67 SQ. SF. 135 SQ. FT. 103 SQ. SF. 114 SQ. SF.

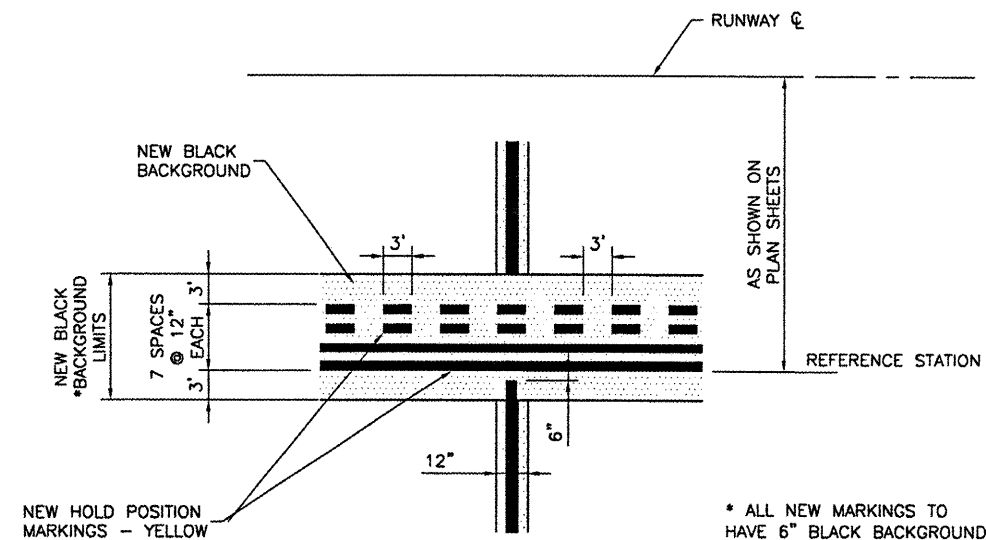
RUNWAY NUMERALS DETAILS  
N.T.S.



TAXIWAY LEAD IN MARKING DETAIL  
N.T.S.

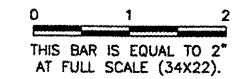


AIMING POINT MARKING DETAIL  
N.T.S.



HOLD POSITION MARKING DETAIL  
N.T.S.

REVISIONS		
NUMBER	BY	DATE



SPARTA COMMUNITY AIRPORT  
 HUNTER FIELD  
 SPARTA, ILLINOIS

WIDEN AND OVERLAY RUNWAY 18/36

MARKING DETAILS

© Copyright CMT, Inc.  
**CMT**  
 CRAWFORD, MURPHY & TILLY, INC.  
 CONSULTING ENGINEERS  
 License No. 184-000513

DESIGN BY: KLB  
 DRAWN BY: CMT  
 CHECKED BY: JEF  
 APPROVED BY: JEF  
 DATE: 03/21/2008  
 JOB No: 0641203

IL PROJ. NO. SAR-3652  
 AIP PROJ. NO. 3-17-0094-B9

SHEET 15 OF 28 SHEETS