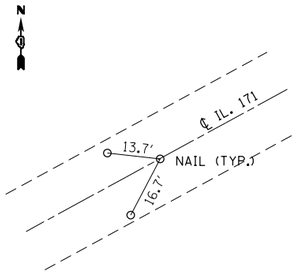

PT #109
BEGIN POINT
MAG NAIL
STA. 200+00.00
N 1843694.4399
E 1107555.4329

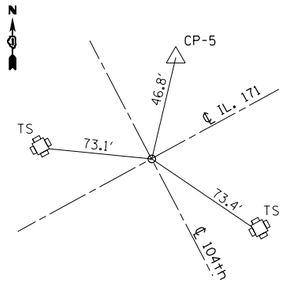

PT #103
℄-℄
MAG NAIL
N 1845258.8822
E 1108763.2802

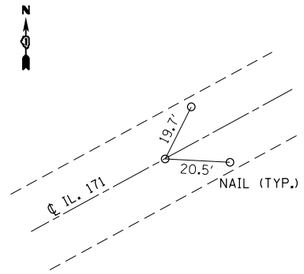

PT #100
END POINT
MAG NAIL
N 1846269.6823
E 1109955.0043

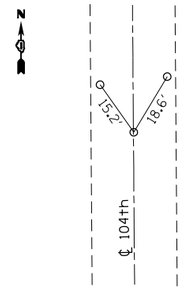

PT #4118
MAG NAIL
STA. 500+00
N 1844676.0706
E 1109229.1346

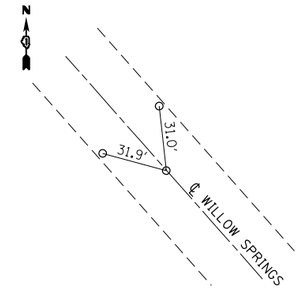

PT #200
END POINT
FD DISK
N 1845552.7906
E 1108510.8973

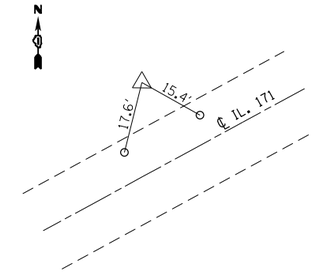

CP 1
N 1844105.9740
E 1107756.4596

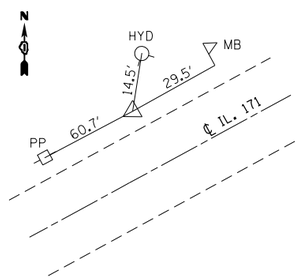

CP 2
N 1844443.4649
E 1107973.2583

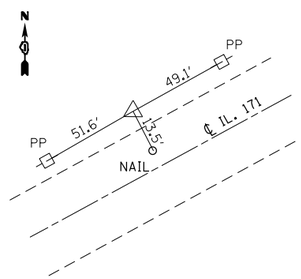

CP 3
N 1844853.5915
E 1108306.6302

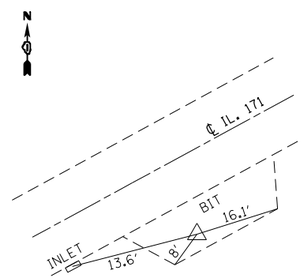

CP 4
N 1845115.0854
E 1108644.6271

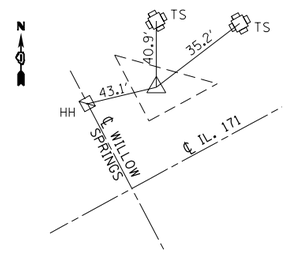

CP 5
N 1845305.6130
E 1108768.3526

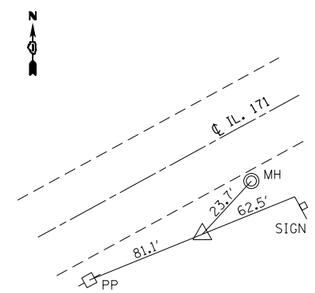

CP 6
N 1845530.6729
E 1109131.5426

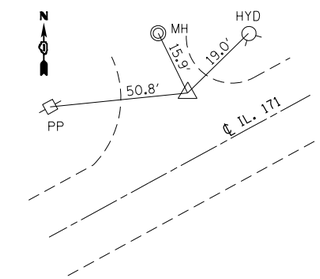

CP 7
N 1845969.1960
E 1109552.5936

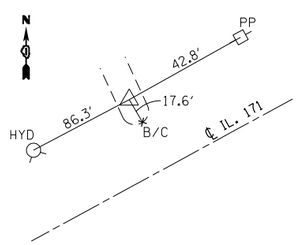

CP 8
N 1846211.7477
E 1109824.7379

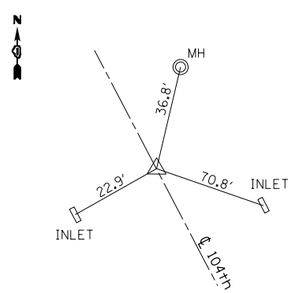

CP 9
N 1845125.9067
E 1108900.3130

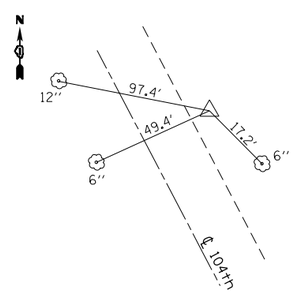

CP 10
N 1844938.7093
E 1109191.3688

FILE NAME = c:\pw_work\pwidot\paraynoal\d0160775\P142709-sht-ATB.dgn	USER NAME = paraynoal	DESIGNED -	REVISED -	STATE OF ILLINOIS DEPARTMENT OF TRANSPORTATION	TIES IL. RTE. 171 (ARCHER AVE.) AT 104th AVE./WILLOW SPRINGS RD.	F.A.U. RTE.	SECTION	COUNTY	TOTAL SHEETS	SHEET NO.
		DRAWN -	REVISED -			3565		COOK	129	28
	PLOT SCALE = 200.0000 ' / in.	CHECKED -	REVISED -					CONTRACT NO. 60T24		
Default	PLOT DATE = 12/12/2013	DATE -	REVISED -		SCALE: NONE SHEET OF SHEETS STA. TO STA.		ILLINOIS	FED. AID PROJECT		