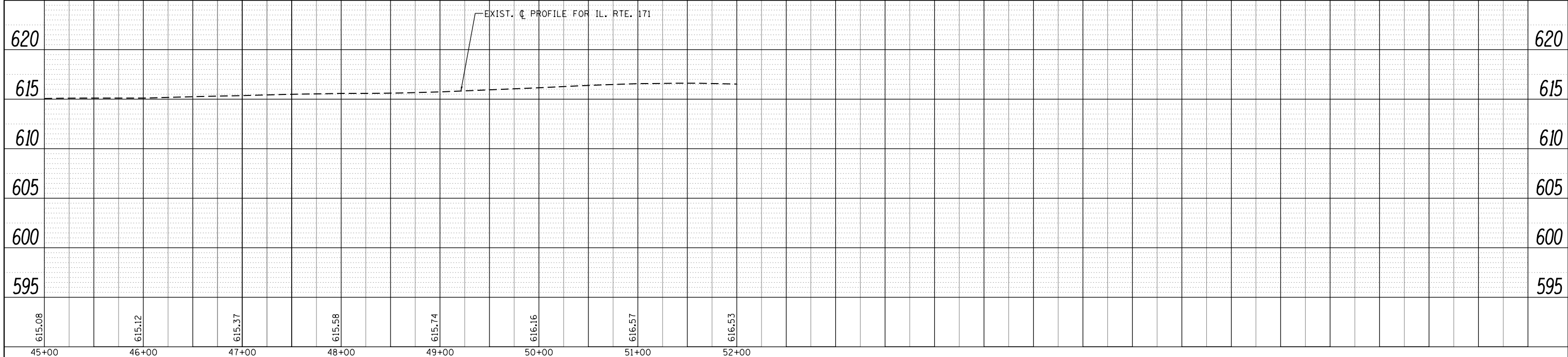
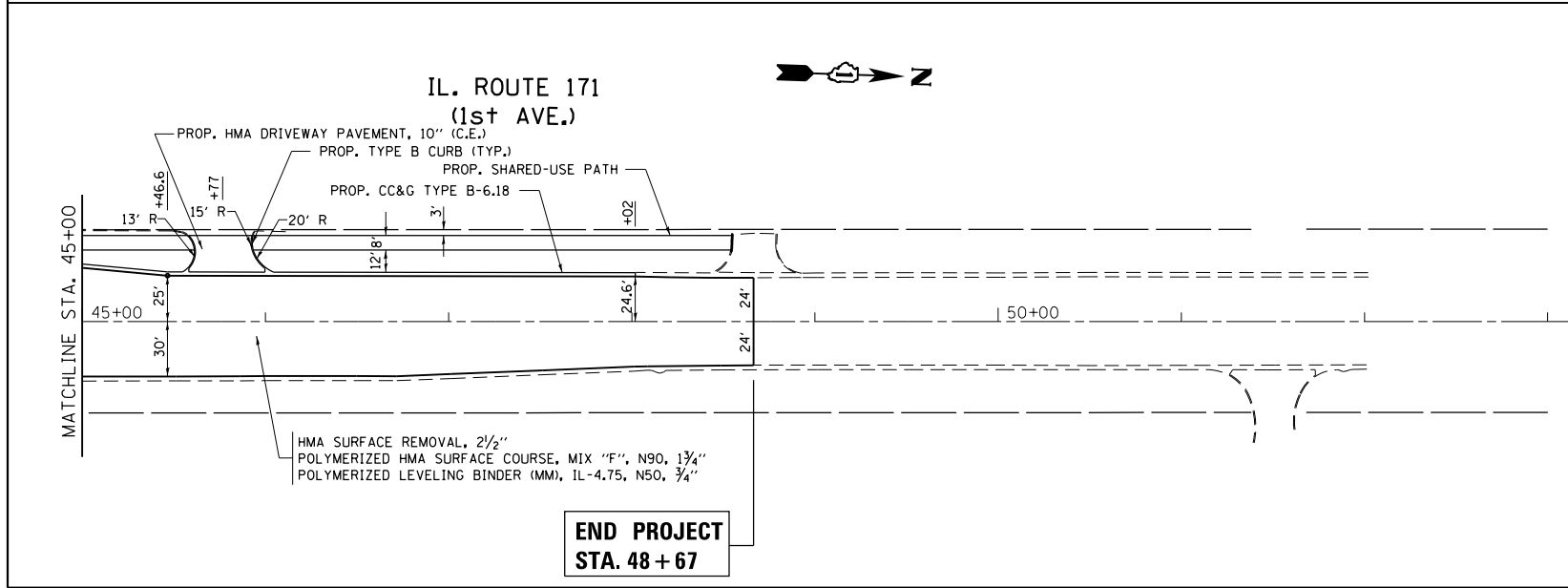
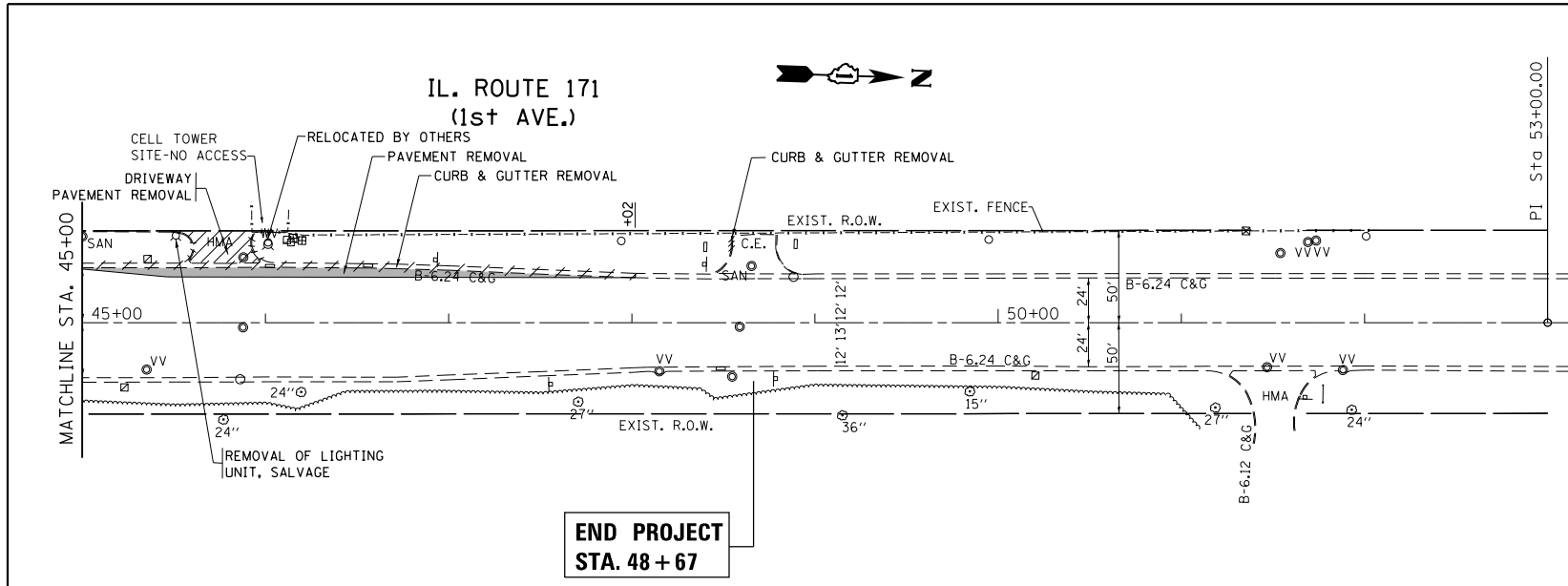


PLAN	SURVEYED	DATE
	PLOTTED	
	ALIGNED	
	CHECKED	
	FILED	
	FILE NAME	
	NO.	

PROFILE	SURVEYED	DATE
	PLOTTED	
	GRADES CHECKED	
	STRUCTURE	
	NOTATIONS CHECKED	
	NO.	



FILE NAME =	USER NAME =	DESIGNED -	REVISED -
c:\pwork\pwork\teriqm\d0315747\P114412	teriqm	DRAWN -	REVISED -
Default	shh-plnpr.f.dgn	CHECKED -	REVISED -
	PLOT SCALE = 100.0000' / in.	DATE -	REVISED -
	PLOT DATE = 4/2/2014		

STATE OF ILLINOIS
DEPARTMENT OF TRANSPORTATION

IL. ROUTE 171 AT FOREST AVE./RIDGWOOD RD.
ROADWAY PLAN AND PROFILE

SCALE: 1"=50' SHEET OF SHEETS STA. TO STA.

F.A.P. RTE.	SECTION	COUNTY	TOTAL SHEETS	SHEET NO.
372	03035-TS	COOK	87	25
CONTRACT NO. 60X08				
ILLINOIS FED. AID PROJECT				