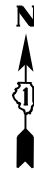


R4-7a 24X30

KEEP RIGHT

W1-4R-48



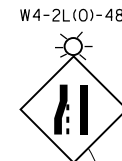
W2-1 115(O)-3618

R2-1-3648

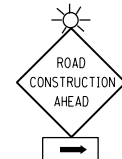
R10-1108p-3618

R2-1106p-3618

WORK ZONE
SPEED LIMIT
45
PHOTO ENFORCED
\$XXX FINE
MINIMUM



W20-1103(O)36



540'
45:1 TAPER

300'

350'

200'

420'

200'

200'

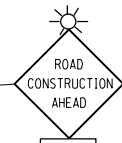
MATCH LINE STA. 90+00

MATCH LINE STA. 105+00

WET REFLECTIVE TAPE TYPE III, 4" SOLID YELLOW LINE TYP

EAST U.S. RTE. 30 (LINCOLN HIGHWAY)

W20-1103(O)36



M6-1(O)-2115

HOLIDAY PLAZA DR.



M6-1(O)-2115

MATCH LINE STA. 105+00

350'

200'

W20-1103(O)36



M6-1(O)-2115

S. CICERO AVE.

W12-1103
MAX WIDTH
14'-6"
0.3 MILES
AHEAD




US 30 (LINCOLN HWY)

HOMELAND RD.

HMA.
PCC.

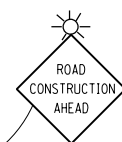
S. CICERO AVE.



W12-1102(O)-48



W20-1103(O)-36



M6-1(O)-2115

FILE NAME =	USER NAME = hardnettbr	DESIGNED -	REVISED -
ei:\pw\work\pilot\hardnettbr\d0374764\04114-sht-plan.dgn		DRAWN -	REVISED -
Default	PLOT SCALE = 100.0000' / in.	CHECKED -	REVISED -
	PLOT DATE = 4/4/2014	DATE -	REVISED -

STATE OF ILLINOIS
DEPARTMENT OF TRANSPORTATION

US 30 OVER I-57
TRAFFIC CONTROL PLAN STAGE II

SCALE: SHEET 3 OF 3 SHEETS STA. TO STA.

F.A.P. RTE.	SECTION	COUNTY	TOTAL SHEETS	SHEET NO.
353	0404-1004HB-BR	COOK	28	22
				CONTRACT NO. 60X21
ILLINOIS FED. AID PROJECT				