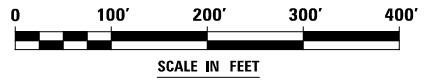
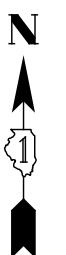
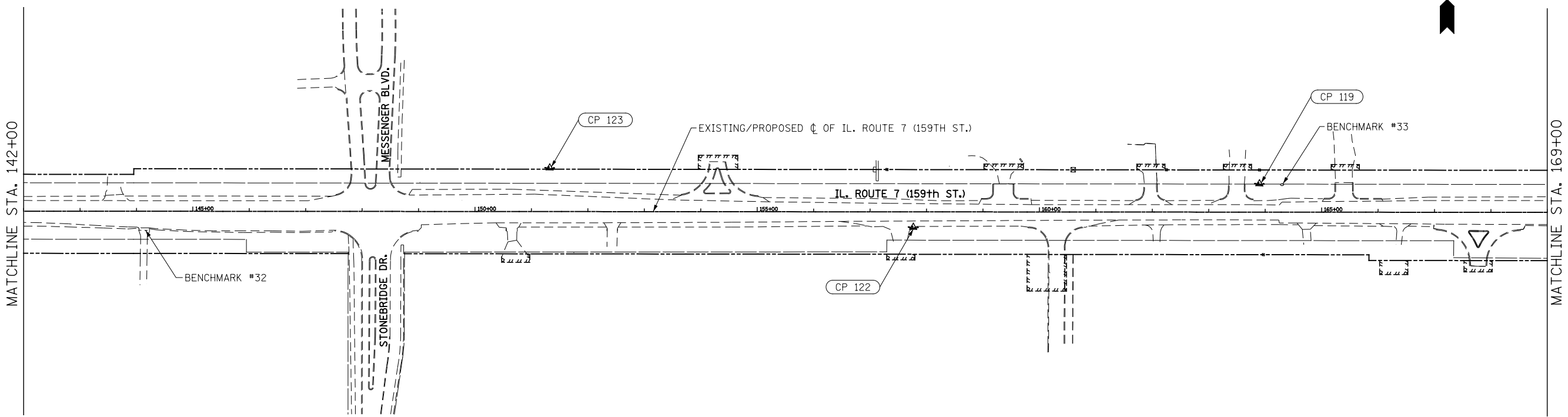


ALIGNMENT DATA

PI 104	N: 1796806.396 E: 1086252.495
--------	----------------------------------



FILE NAME : D:\60X92-shr-ATB-013.dgn

USER NAME = malberts	DESIGNED MEA	REVISED -
	DRAWN MEA	REVISED -
PLOT SCALE = 1:200.001	CHECKED PJO	REVISED -
PLOT DATE = 4/1/2014	DATE 3/11/2014	REVISED -

**STATE OF ILLINOIS
DEPARTMENT OF TRANSPORTATION**

**ALIGNMENT, BENCHMARKS, AND TIES
ILLINOIS ROUTE 7 (GOUGAR RD TO WILL-COOK RD)**

SCALE: AS SHOWN SHEET NO. 3 OF 20 SHEETS STA. TO STA.

F.A.P. RTE.	SECTION	COUNTY	TOTAL SHEETS	SHEET NO.
351	536-R-1	WILL/COOK	207	16
CONTRACT NO. 60X92			ILLINOIS FED. AID PROJECT	