










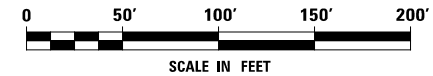


LEGEND

-  # TREE REMOVAL (TREE #)
-  # TREE PROTECTION (TREE #)
-  X TEMPORARY FENCE
-  MULCH METHOD 4
-  SITES NOT ACQUIRED
-  PERIMETER EROSION BARRIER
-  EXISTING ROW
-  EXISTING EASEMENT
-  PROPOSED ROW
-  PROPOSED TEMP EASEMENT
-  PROPOSED PERMANENT EASEMENT



FILE NAME = D:\6092-shr-rem-06.dgn

USER NAME = malberts	DESIGNED MEA	REVISED -
	DRAWN MEA	REVISED -
PLOT SCALE = 1:100.001	CHECKED PJO	REVISED -
PLOT DATE = 4/1/2014	DATE 3/11/2014	REVISED -

**STATE OF ILLINOIS
DEPARTMENT OF TRANSPORTATION**

TREE REMOVAL PLANS

SCALE: AS SHOWN SHEET NO. 6 OF 24 SHEETS STA. 82+00 TO STA. 97+00

F.A.P. RTE.	SECTION	COUNTY	TOTAL SHEETS	SHEET NO.
351	536-R-1	WILL/COOK	207	44
CONTRACT NO. 60X92				
ILLINOIS FED. AID PROJECT				