

F.A.P. RTE.	SECTION	COUNTY	TOTAL SHEETS	SHEET NO.
852	(18&19)RS-6	WILL	26	1
		ILLINOIS	CONTRACT NO. 60Y02	

STATE OF ILLINOIS
DEPARTMENT OF TRANSPORTATION
DIVISION OF HIGHWAYS


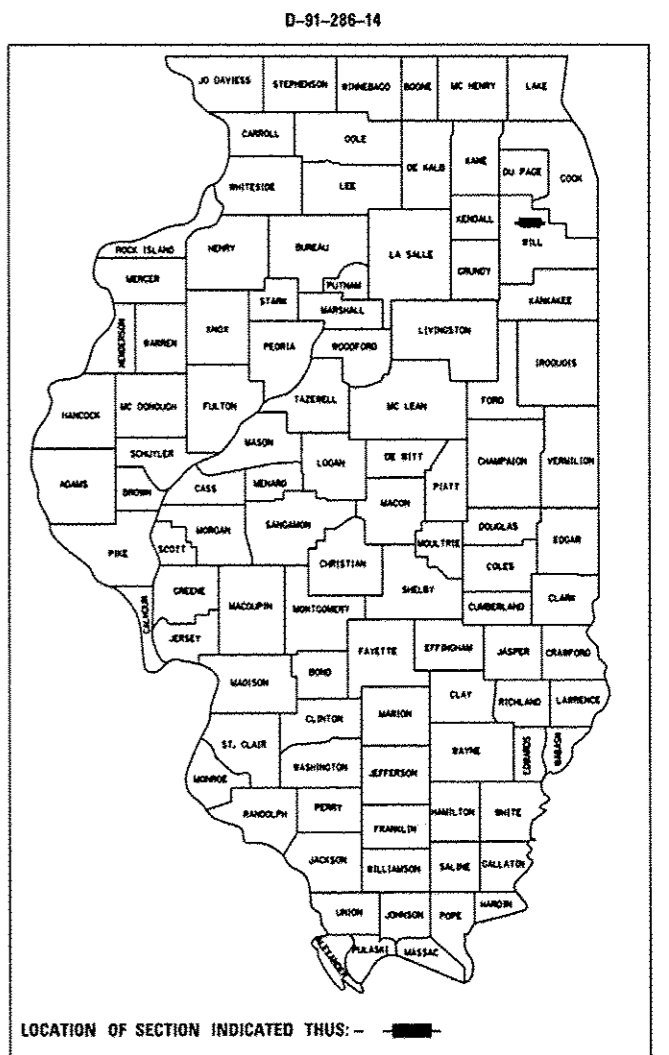
PROPOSED
HIGHWAY PLANS

F.A.P. 852: U.S. 52 (MANHATTAN RD.)
SECTION: (18&19)RS-6
IL 53 (CHICAGO ST.) TO LARAWAY RD.
RESURFACING (3P)
WILL COUNTY

C-91-286-14

FOR INDEX OF SHEETS, SEE SHEET NO. 2

THIS IMPROVEMENT IS LOCATED
 IN THE CITY OF JOLIET AND
 UNINCORPORATED WILL COUNTY.

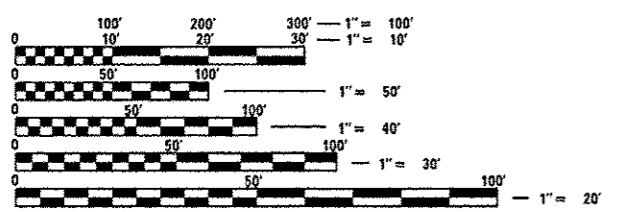


OMISSIONS:
 STA. 81+74 TO 82+03
 STA. 112+19 TO 112+60
 STA. 158+46 TO 158+85

PROJECT BEGINS:
 STATION 10+53

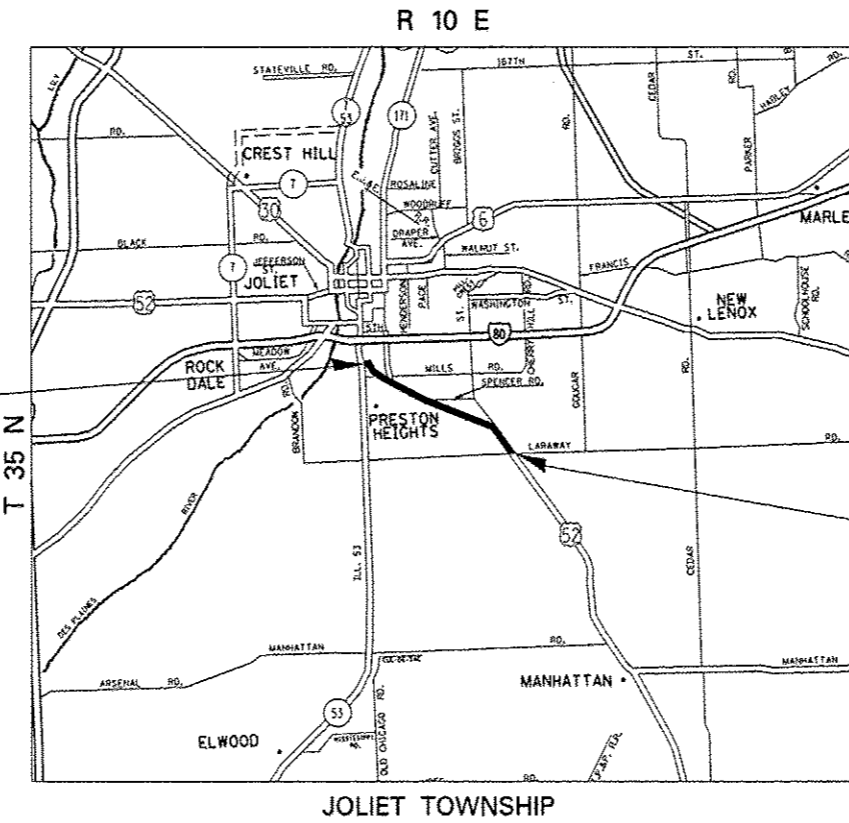
TRAFFIC DATA:
 SPEED LIMIT = 35 - 55 MPH
 2013 ADT = 9,350

PROJECT ENDS:
 STATION 185+18



FULL SIZE PLANS HAVE BEEN PREPARED USING STANDARD ENGINEERING SCALES. REDUCED SIZED PLANS WILL NOT CONFORM TO STANDARD SCALES. IN MAKING MEASUREMENTS ON REDUCED PLANS, THE ABOVE SCALES MAY BE USED.

J.U.L.I.E.
 JOINT UTILITY LOCATION INFORMATION FOR EXCAVATION
 1-800-892-0123
 OR 811



PROJECT ENGINEER: DAN WILGREEN (847) 705-4240
PROJECT MANAGER: KEN ENG (847) 705-4247

GROSS LENGTH = 17465 FT. = 3.31 MILES
 NET LENGTH = 17356 FT. = 3.29 MILES

CONTRACT NO. 60Y02

STATE OF ILLINOIS
 DEPARTMENT OF TRANSPORTATION
 DIVISION OF HIGHWAYS

SUBMITTED 3/31 20 14

John F. Baranzelli
 DEPUTY DIRECTOR OF HIGHWAYS, REGION ENGINEER

May 9 20 14
John D. Baranzelli, P.E.
 ENGINEER OF DESIGN AND ENVIRONMENT

May 9 20 14
Omer Osman, P.E.
 DIRECTOR OF HIGHWAYS, CHIEF ENGINEER

**PRINTED BY THE AUTHORITY
 OF THE STATE OF ILLINOIS**