

F.A.U. RTE.	SECTION	COUNTY	TOTAL SHEETS	SHEET NO.
0307	31RS-1	WILL	23	1
STATE ROAD DIST. NO. 1 ILLINOIS			CONTRACT NO. 60Y04	

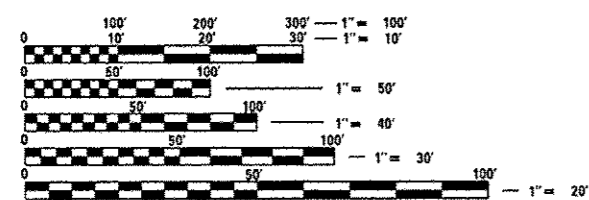
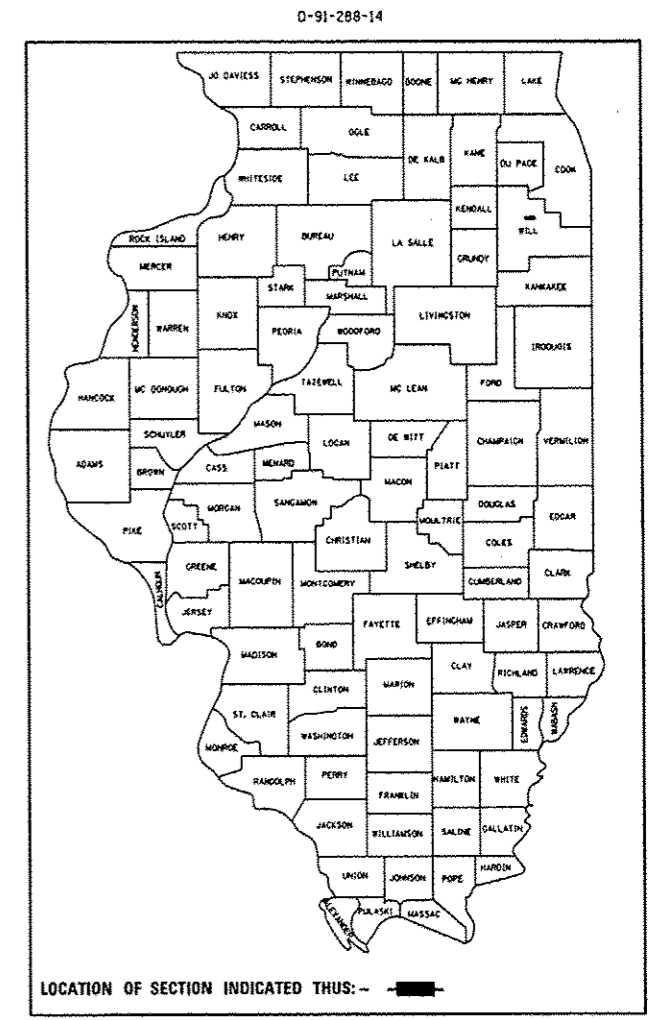
STATE OF ILLINOIS
DEPARTMENT OF TRANSPORTATION
DIVISION OF HIGHWAYS

**PROPOSED
HIGHWAY PLANS**

FAU ROUTE 0307: WASHINGTON STREET
BRIGGS STREET TO U.S. 30 (LINCOLN HIGHWAY)
SECTION: 31RS-1
RESURFACING (3P)
WILL COUNTY
C-91-288-14

FOR INDEX OF SHEETS, SEE SHEET NO. 2

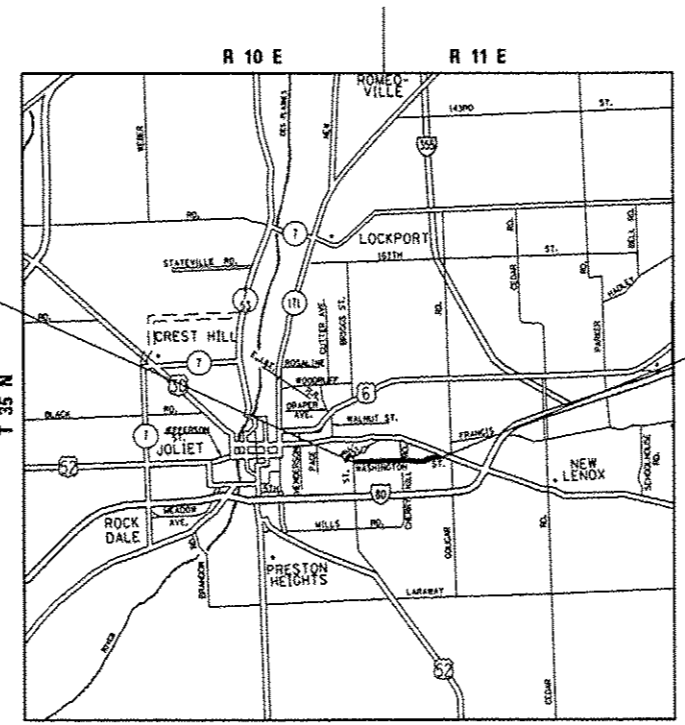
THE IMPROVEMENT IS LOCATED IN THE CITY OF JOLIET AND IN THE VILLAGE OF NEW LENOX



FULL SIZE PLANS HAVE BEEN PREPARED USING STANDARD ENGINEERING SCALES. REDUCED SIZED PLANS WILL NOT CONFORM TO STANDARD SCALES. IN MAKING MEASUREMENTS ON REDUCED PLANS, THE ABOVE SCALES MAY BE USED.

J.U.L.I.E.
JOINT UTILITY LOCATION INFORMATION FOR EXCAVATION
1-800-892-0123
OR 811

IMPROVEMENT BEGINS
STATION 19+76



IMPROVEMENT ENDS
STATION 117+92

TRAFFIC DATA:
2012 ADT = 5050
SPEED LIMIT = 30-35 MPH

JOLIET & NEW LENOX TOWNSHIP

GROSS AND NET LENGTH = 9839 FEET = 1.86 MILE

PROJECT ENGINEER: JENPAI CHANG (847) 705-4432
PROJECT MANAGER: KEN ENG

CONTRACT NO. 60Y04

STATE OF ILLINOIS
DEPARTMENT OF TRANSPORTATION
DIVISION OF HIGHWAYS

SUBMITTED April 10 2014
John F. ...
DEPUTY DIRECTOR OF HIGHWAYS, REGION ENGINEER

May 9 2014
John D. Baranzelli, P.E.
ENGINEER OF DESIGN AND ENVIRONMENT

May 9 2014
Omer Osman, P.E.
DIRECTOR OF HIGHWAYS, CHIEF ENGINEER

PRINTED BY THE AUTHORITY
OF THE STATE OF ILLINOIS