

F.A.P. RTE.	SECTION	COUNTY	TOTAL SHEETS	SHEET NO.
626	43N	KNOX	34	1
		ILLINOIS	CONTRACT NO. 68B22	

INDEX OF SHEETS, SEE SHEET NO. 2

STATE OF ILLINOIS
DEPARTMENT OF TRANSPORTATION
DIVISION OF HIGHWAYS
**PROPOSED
HIGHWAY PLANS**

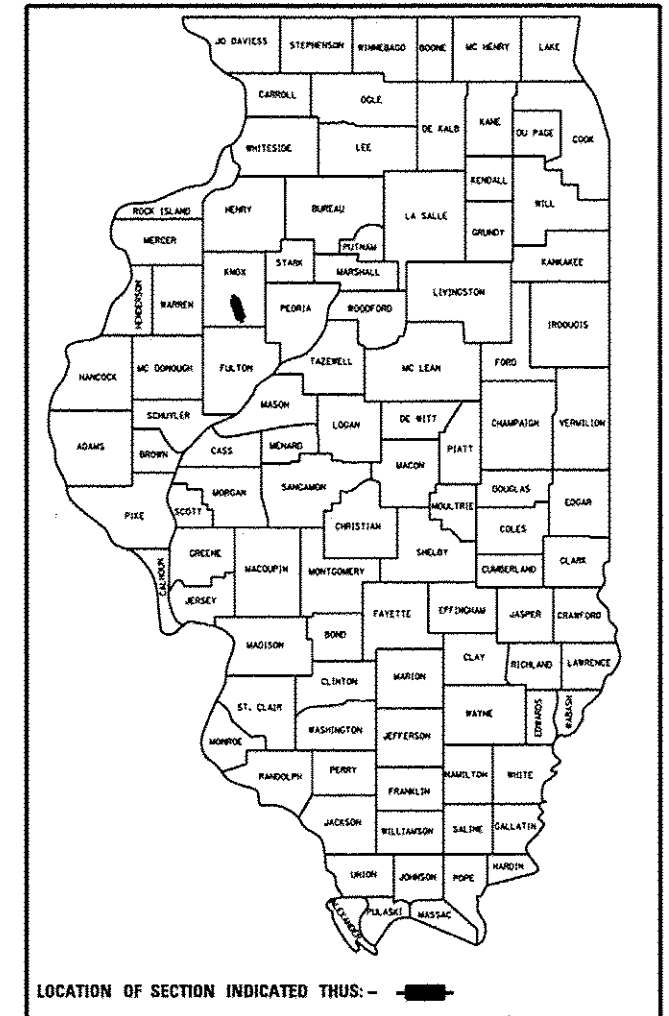
D-94-002-13

HIGHWAY STANDARDS

- 280001-07
- 420001-07
- 442201-03
- 542301-03
- 602701-02
- 604001-03
- 606001-05
- 666001-01
- 667101-02
- 701001-02
- 701006-05
- 701301-04
- 701326-04
- 701501-06
- 701901-03

FAP ROUTE 626 (IL 97)
SECTION 43N

INTERSECTION IMPROVEMENT
KNOX COUNTY
C-94-004-13



THE PROPOSED IMPROVEMENT CONSISTS OF WIDENING THE INTERSECTION OF IL 97 AND KNOX COUNTY HIGHWAY 20 (1ST ST.) IN MAQUON AND INSTALLING STORM SEWER.

STATE OF ILLINOIS
DEPARTMENT OF TRANSPORTATION
DIVISION OF HIGHWAYS

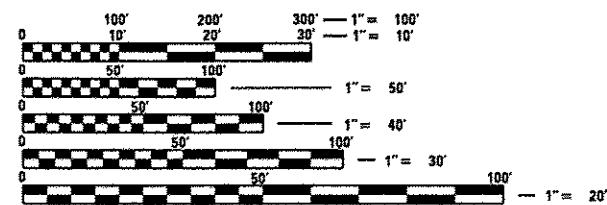
SUBMITTED *Money 27 20 14*

May 9 20 14
John D. Baranzoni, P.E. B.L.
ENGINEER OF DESIGN AND ENVIRONMENT

May 9 20 14
Omer Osman, P.E. B.L.
DIRECTOR OF HIGHWAYS, CHIEF ENGINEER

ADT = 1800
%SU = 5.6%
%MU = 5.6%

FUNCTIONAL CLASSIFICATION
MINOR ARTERIAL

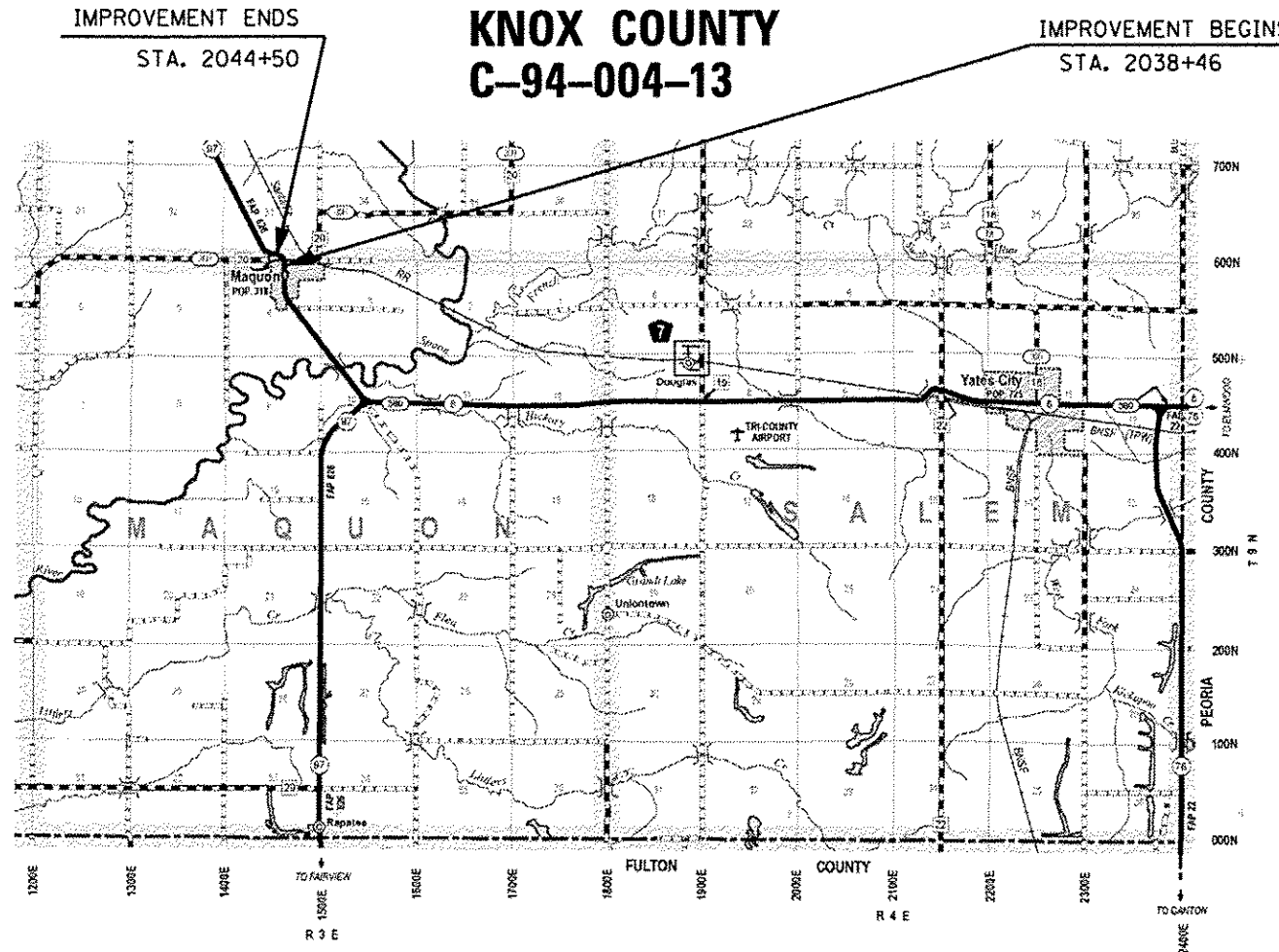


FULL SIZE PLANS HAVE BEEN PREPARED USING STANDARD ENGINEERING SCALES. REDUCED SIZED PLANS WILL NOT CONFORM TO STANDARD SCALES. IN MAKING MEASUREMENTS ON REDUCED PLANS, THE ABOVE SCALES MAY BE USED.

J.U.L.I.E.
JOINT UTILITY LOCATION INFORMATION FOR EXCAVATION
1-800-892-0123
OR 811

PROJECT ENGINEER: RICH DOTSON (309-671-3455)
PROJECT MANAGER KEVIN HORST (309-671-3472)

CATALOG NO. 034858-00D
CONTRACT NO. 68B22



GROSS LENGTH = 604 FT. = 0.114 MILE
NET LENGTH = 604 FT. = 0.114 MILE

PRINTED BY THE AUTHORITY
OF THE STATE OF ILLINOIS