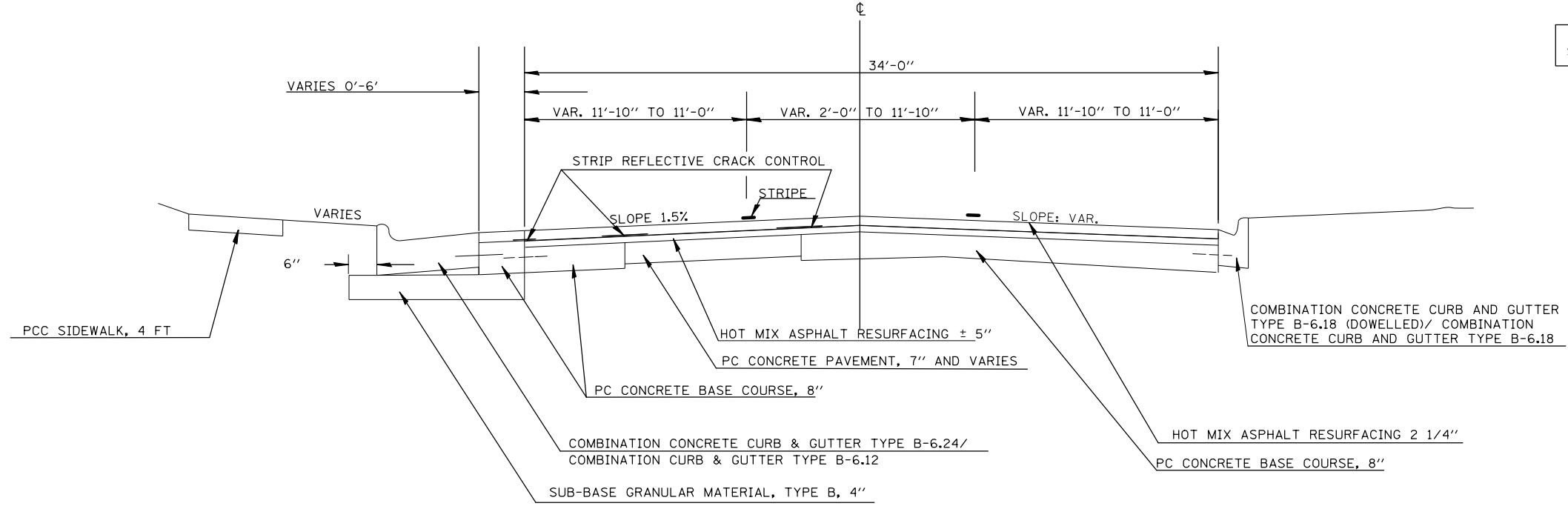
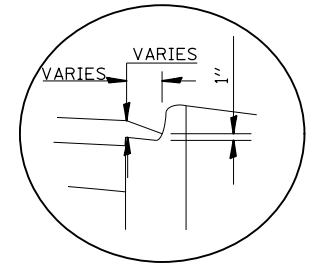
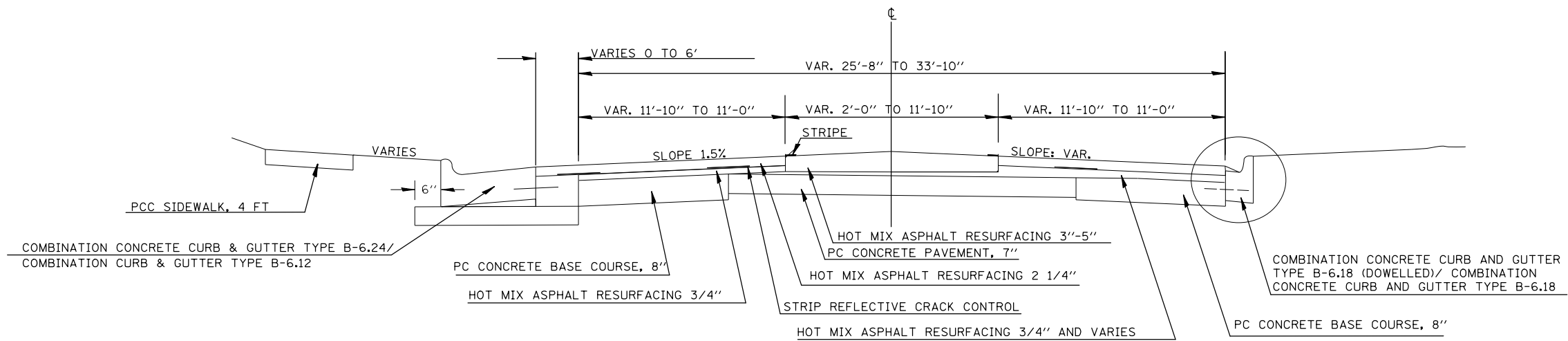


EXISTING TYPICAL CROSS SECTION
STATION 1070+81 TO STATION 1066+35.77



RAILROAD OMISSION
STA. 1070+81 TO STA. 1071+25

EXISTING TYPICAL CROSS SECTION
STATION 1066+35.77 TO STATION 1062+35.76



FILE NAME =	USER NAME = ceerlockjd	DESIGNED -	REVISED -
et:\pwork\pwork\ceerlockjd\0388189\0370843-shr-typicals.dgn		DRAWN -	REVISED -
PLOT SCALE = 40.0000' / in.		CHECKED -	REVISED -
PLOT DATE = 4/10/2014		DATE -	REVISED -

STATE OF ILLINOIS
DEPARTMENT OF TRANSPORTATION

EXISTING TYPICALS

SCALE: SHEET 3 OF 11 SHEETS STA. TO STA.

F.A.P. RTE.	SECTION	COUNTY	TOTAL SHEETS	SHEET NO.
741	(7.ZIRS-3	PIATT	63	11
CONTRACT NO. 70843				
ILLINOIS FED. AID PROJECT				