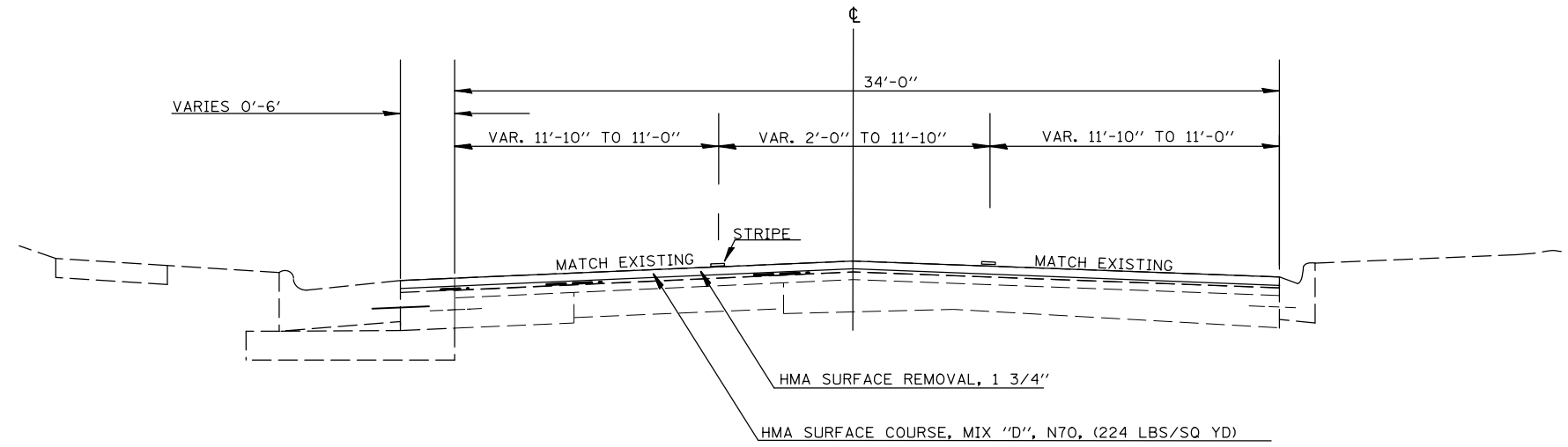
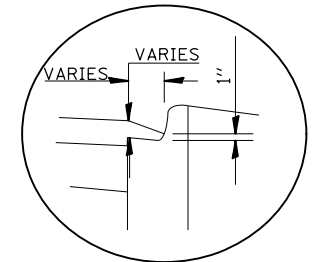
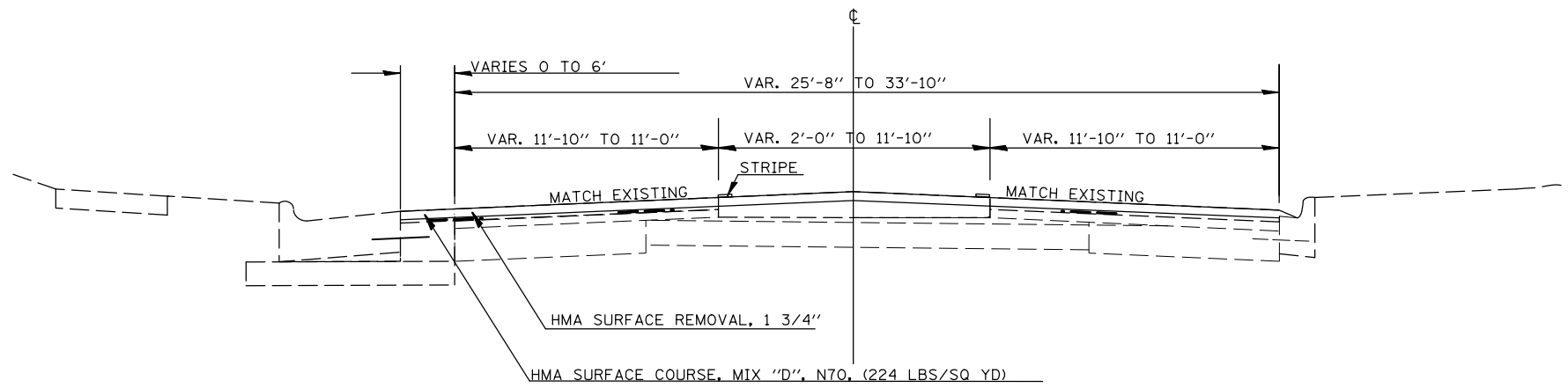


⑤ PROPOSED TYPICAL CROSS SECTION
 ④ STATION 1070+81 TO STATION 1066+35.77 ⑥



⑥ PROPOSED TYPICAL CROSS SECTION
 ⑤ STATION 1066+35.77 TO STATION 1062+35.76 ⑦



FILE NAME = c:\pwork\pwork\cearlockjd\0388189\03	USER NAME = ceerlockjd	DESIGNED -	REVISED -	STATE OF ILLINOIS DEPARTMENT OF TRANSPORTATION	PROPOSED TYPICALS		F.A.P. RTE.	SECTION	COUNTY	TOTAL SHEETS	SHEET NO.
	70843-sht-typicals.dgn	DRAWN -	REVISED -				741	(7.ZIRS-3)	PIATT	63	22
PLOT SCALE = 40.0000' / in.	CHECKED -	REVISED -	SCALE: _____		SHEET 3	OF 11 SHEETS	STA. _____	TO STA. _____	CONTRACT NO. 70843		
PLOT DATE = 4/10/2014	DATE -	REVISED -	ILLINOIS FED. AID PROJECT								