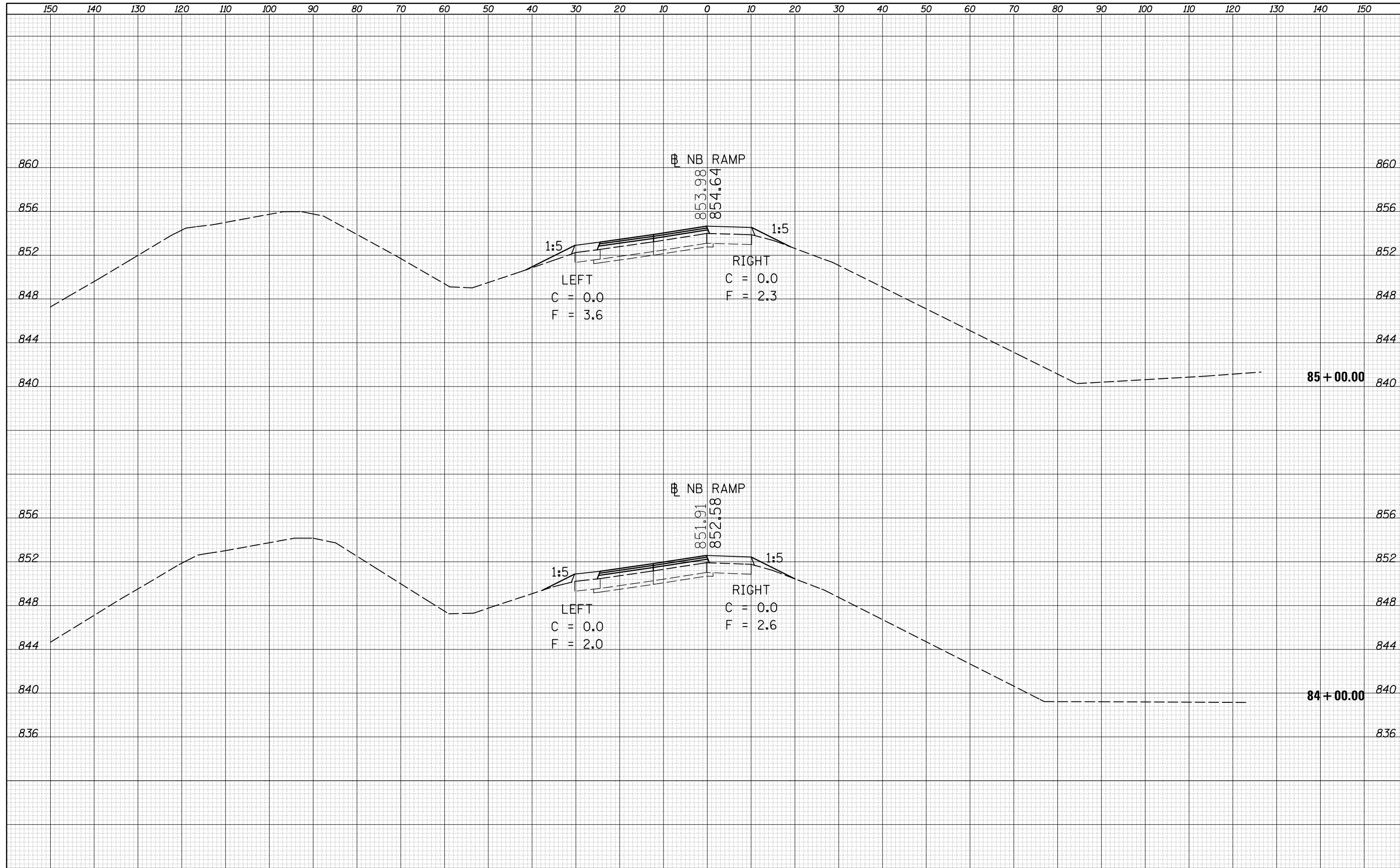


DATE	
BY	
SURVEYED	
PLOTTED	
TEMPLATE	
AREAS	
CHECKED	
FINAL SURVEY	
NOTE BOOK	
NO.	

DATE	
BY	
SURVEYED	
PLOTTED	
TEMPLATE	
AREAS	
CHECKED	
ORIGINAL SURVEY	
NOTE BOOK	
NO.	



FILE NAME =	USER NAME = berganaj	DESIGNED -	REVISED -
c:\pw_work\pwidot\berganaj\d8373050\0570A28-SH	T-XS-NB-139_Location_1.dgn	DRAWN -	REVISED -
	PLOT SCALE = 20.0000' / in.	CHECKED -	REVISED -
*MODELNAME*	PLOT DATE = 3/18/2014	DATE -	REVISED -

**STATE OF ILLINOIS  
DEPARTMENT OF TRANSPORTATION**

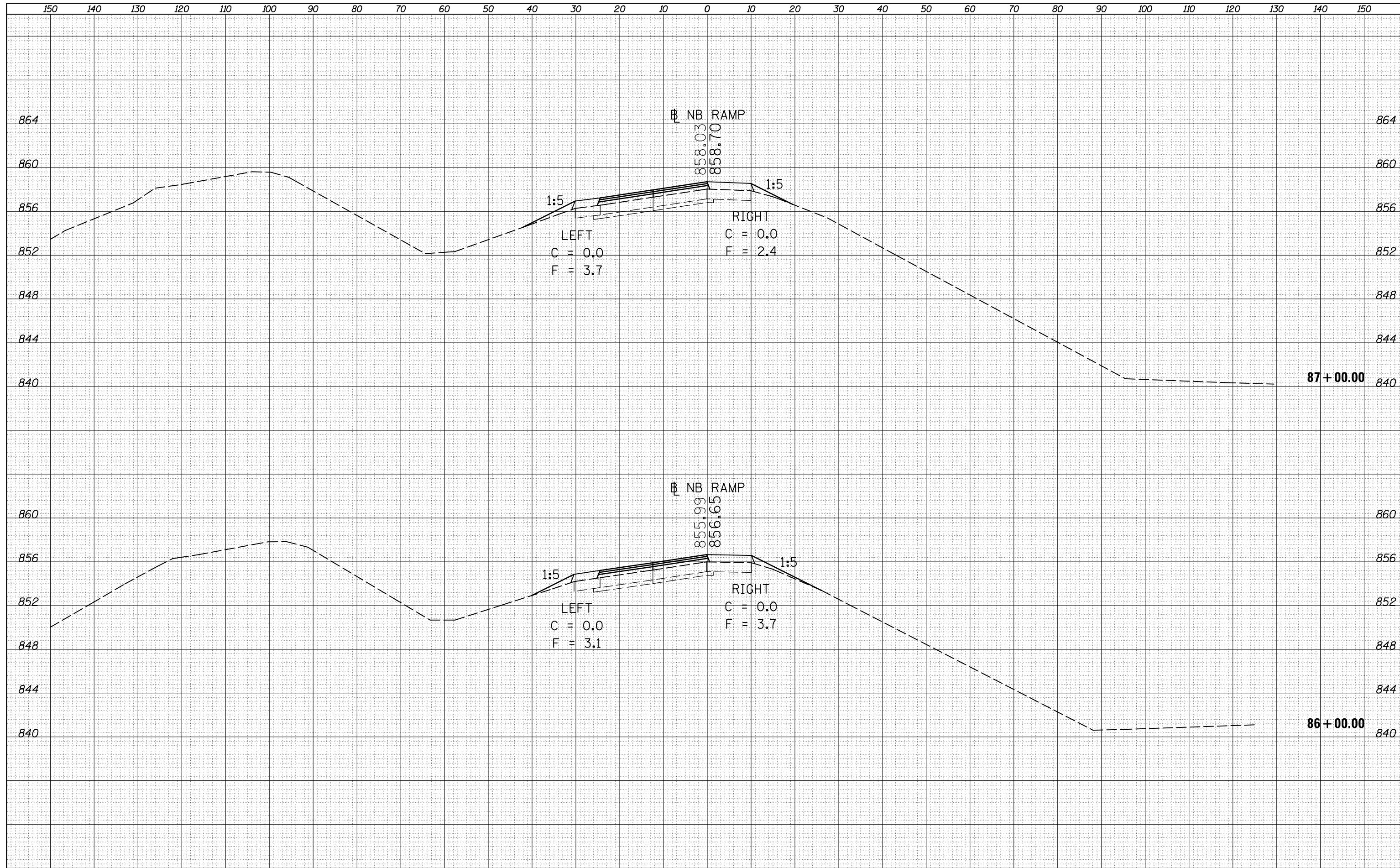
**CROSS SECTIONS  
NORTH BOUND RAMP**

SCALE: SHEET 22 OF 64 SHEETS STA. 84+00 TO STA. 85+00

F.A.I. RTE.	SECTION	COUNTY	TOTAL SHEETS	SHEET NO.
39	57(2,3)R	McLean	214	101
				CONTRACT NO. 70A28
ILLINOIS FED. AID PROJECT				

DATE	
BY	
FINAL SURVEY	SURVEYED
NOTE BOOK	PLOTTED
NO.	TEMPLATE
	AREAS CHECKED

DATE	
BY	
ORIGINAL SURVEY	SURVEYED
NOTE BOOK	PLOTTED
NO.	TEMPLATE
	AREAS CHECKED



FILE NAME =	USER NAME = berganaj	DESIGNED -	REVISED -
c:\pw_work\pwidot\berganaj\8373050\0570A28-SH	T-XS-NB-139_Location_1.dgn	DRAWN -	REVISED -
	PLOT SCALE = 20.0000' / in.	CHECKED -	REVISED -
*MODELNAME*	PLOT DATE = 3/18/2014	DATE -	REVISED -

**STATE OF ILLINOIS  
DEPARTMENT OF TRANSPORTATION**

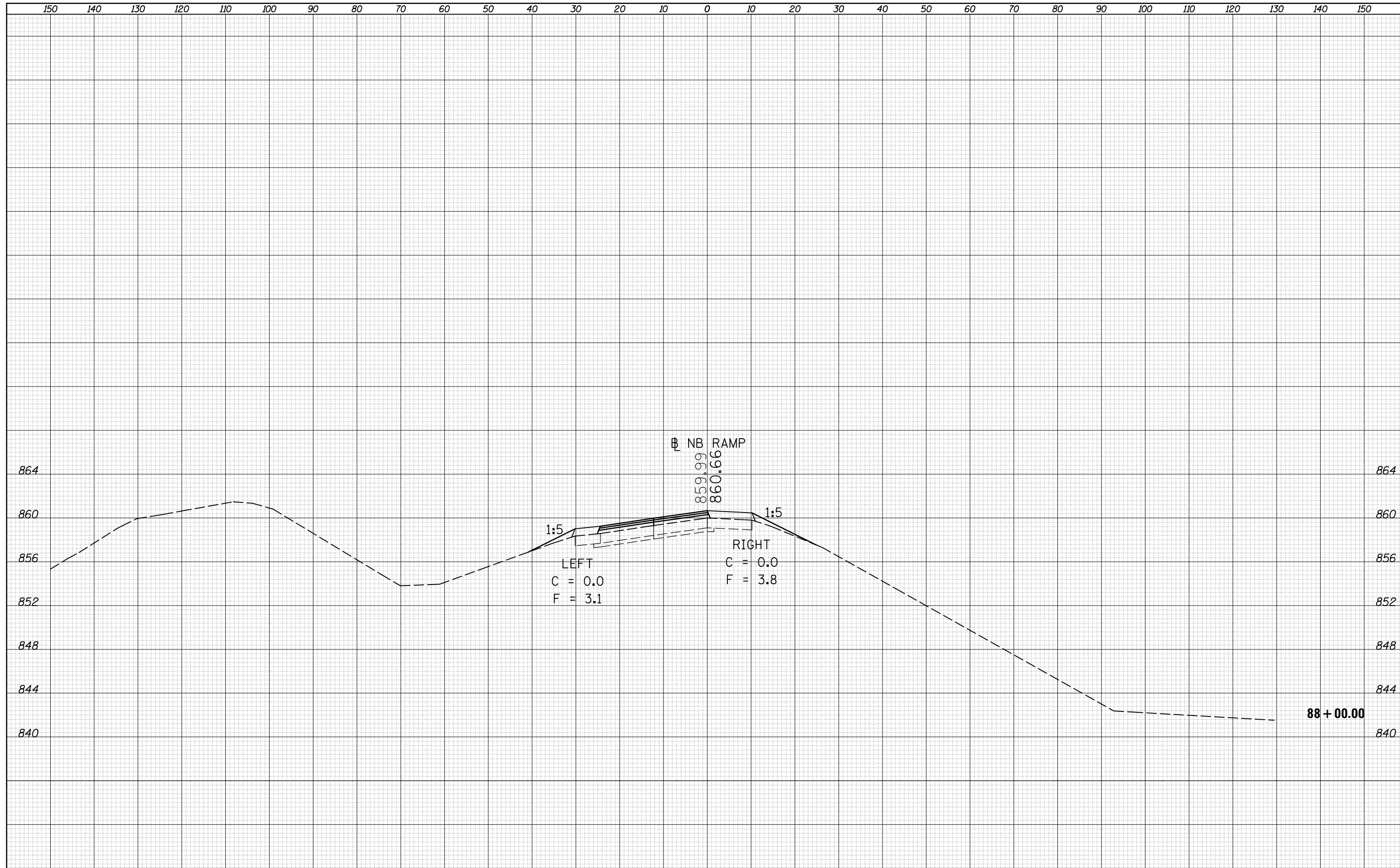
**CROSS SECTIONS  
NORTH BOUND RAMP**

SCALE: SHEET 23 OF 64 SHEETS STA. 86+00 TO STA. 87+00

F.A.I. RTE.	SECTION	COUNTY	TOTAL SHEETS	SHEET NO.
39	57(2,3)R	McLean	214	102
				CONTRACT NO. 70A28
ILLINOIS FED. AID PROJECT				

DATE	
BY	
FINAL SURVEY	SURVEYED
NOTE BOOK	PLOTTED
NO.	TEMPLATE
	AREAS
	CHECKED

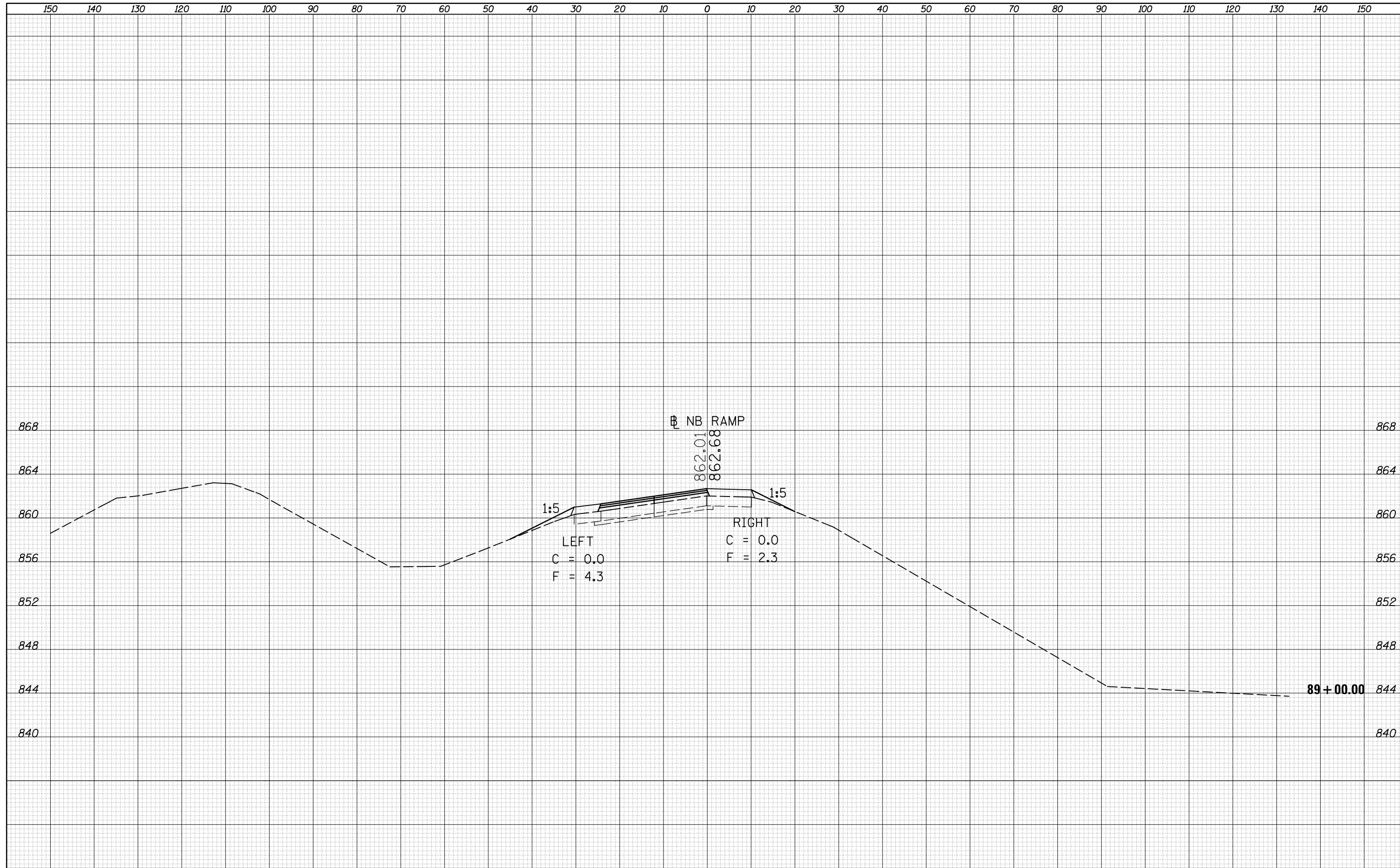
DATE	
BY	
ORIGINAL SURVEY	SURVEYED
NOTE BOOK	PLOTTED
NO.	TEMPLATE
	AREAS
	CHECKED



FILE NAME =	USER NAME = berganaj	DESIGNED -	REVISED -	<b>STATE OF ILLINOIS</b> <b>DEPARTMENT OF TRANSPORTATION</b>	<b>CROSS SECTIONS</b> <b>NORTH BOUND RAMP</b>			F.A.I. RTE.	SECTION	COUNTY	TOTAL SHEETS	SHEET NO.
c:\pw_work\pwidot\berganaj\d8373050\0570A28-SH	T-XS-NB-139_Location_1.dgn	DRAWN -	REVISED -					39	57(2,3)R	McLean	214	103
*MODELNAME*	PLOT SCALE = 20.0000' / in.	CHECKED -	REVISED -		CONTRACT NO. 70A28							
	PLOT DATE = 3/18/2014	DATE -	REVISED -		SCALE:	SHEET 24 OF 64 SHEETS	STA. 88+00	TO STA. 88+00	ILLINOIS FED. AID PROJECT			

DATE	
BY	
FINAL SURVEY	SURVEYED
NOTE BOOK	PLOTTED
NO.	TEMPLATE
	AREAS
	CHECKED

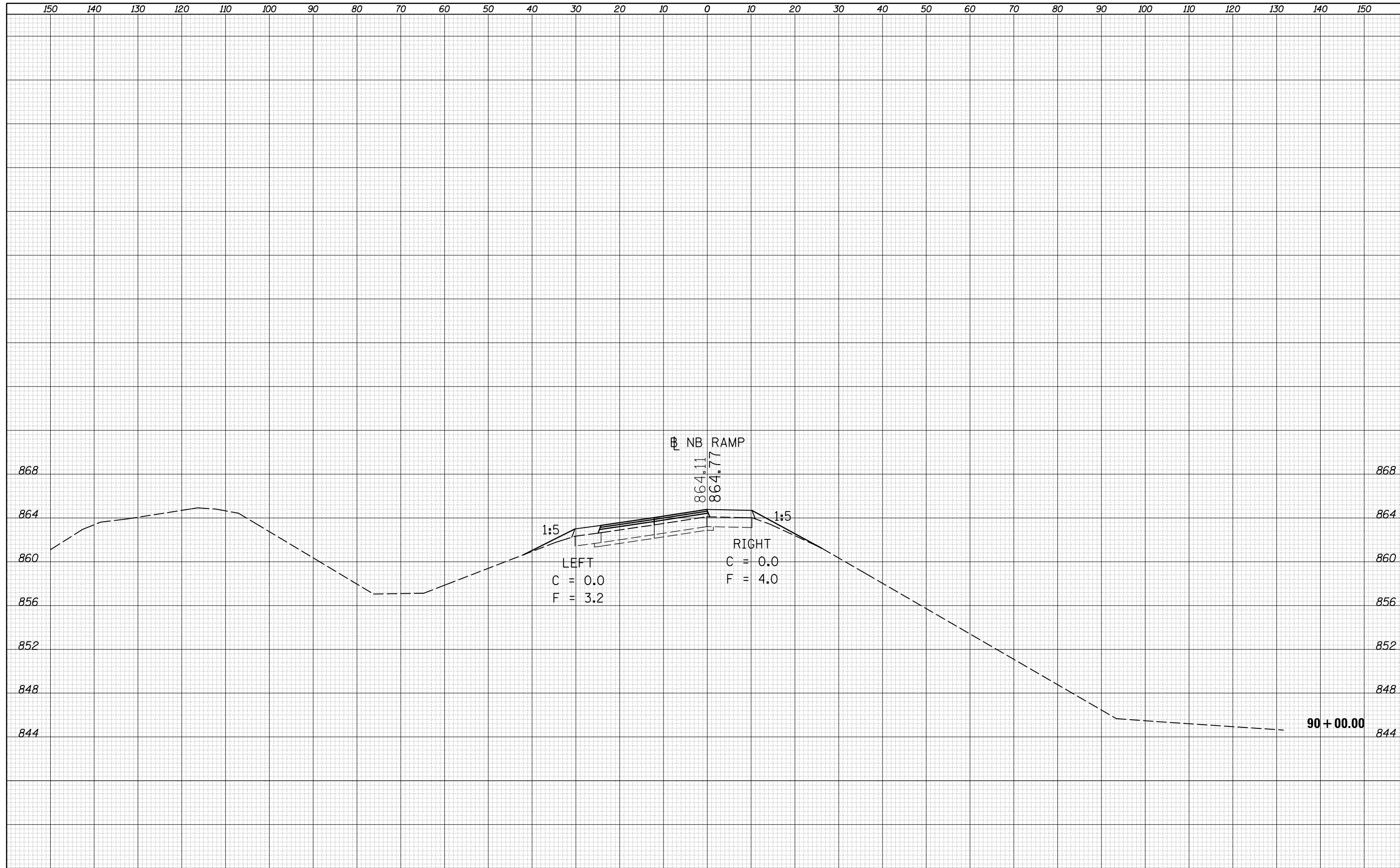
DATE	
BY	
ORIGINAL SURVEY	SURVEYED
NOTE BOOK	PLOTTED
NO.	TEMPLATE
	AREAS
	CHECKED



FILE NAME =	USER NAME = berganaj	DESIGNED -	REVISED -	<b>STATE OF ILLINOIS</b> <b>DEPARTMENT OF TRANSPORTATION</b>	<b>CROSS SECTIONS</b> <b>NORTH BOUND RAMP</b>	F.A.I. RTE.	SECTION	COUNTY	TOTAL SHEETS	SHEET NO.
c:\pw_work\p\dot\berganaj\d8373050\0570A28-SH	T-XS-NB-139_Location_1.dgn	DRAWN -	REVISED -			39	57(2,3)R	McLean	214	104
	PLOT SCALE = 20.0000' / in.	CHECKED -	REVISED -			CONTRACT NO. 70A28				
*MODELNAME*	PLOT DATE = 3/18/2014	DATE -	REVISED -			SCALE:	SHEET 25 OF 64 SHEETS	STA. 89+00	TO STA. 89+00	ILLINOIS FED. AID PROJECT

DATE	
BY	
FINAL SURVEY	SURVEYED
NOTE BOOK	PLOTTED
NO.	TEMPLATE
	AREAS
	CHECKED

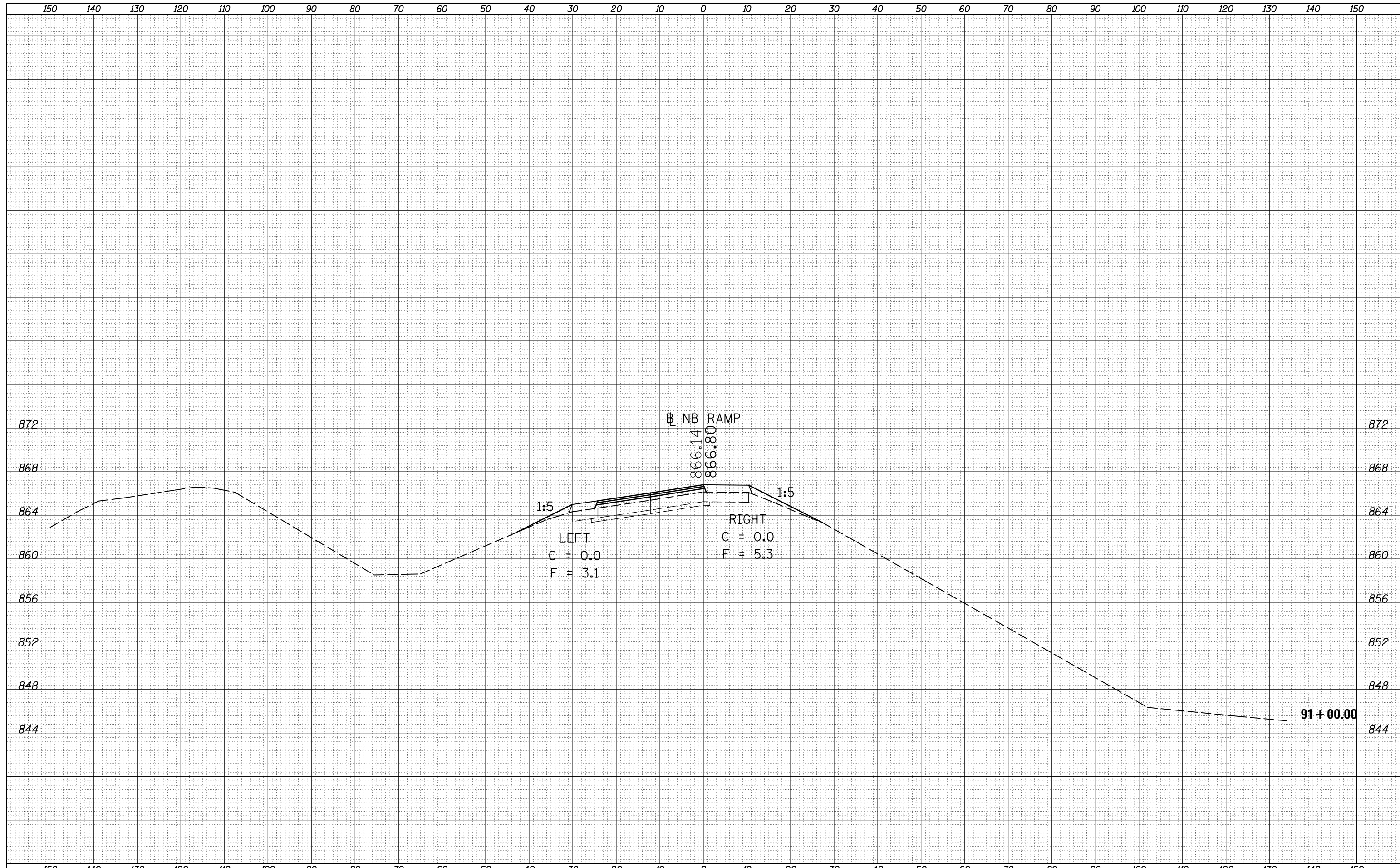
DATE	
BY	
ORIGINAL SURVEY	SURVEYED
NOTE BOOK	PLOTTED
NO.	TEMPLATE
	AREAS
	CHECKED



FILE NAME =	USER NAME = berganaj	DESIGNED -	REVISED -	<b>STATE OF ILLINOIS</b> <b>DEPARTMENT OF TRANSPORTATION</b>	<b>CROSS SECTIONS</b> <b>NORTH BOUND RAMP</b>	F.A.I. RTE.	SECTION	COUNTY	TOTAL SHEETS	SHEET NO.
c:\pw_work\pwidot\berganaj\d8373050\0570A28-SH	T-XS-NB-139_Location_1.dgn	DRAWN -	REVISED -			39	57(2,3)R	McLean	214	105
	PLOT SCALE = 20.0000' / in.	CHECKED -	REVISED -			CONTRACT NO. 70A28				
*MODELNAME*	PLOT DATE = 3/18/2014	DATE -	REVISED -			SCALE:	SHEET 26 OF 64 SHEETS	STA. 90+00	TO STA. 90+00	ILLINOIS FED. AID PROJECT

DATE	
BY	
SURVEYED	
PLOTTED	
TEMPLATE	
AREAS	
CHECKED	
FINAL SURVEY	
NOTE BOOK	
NO.	

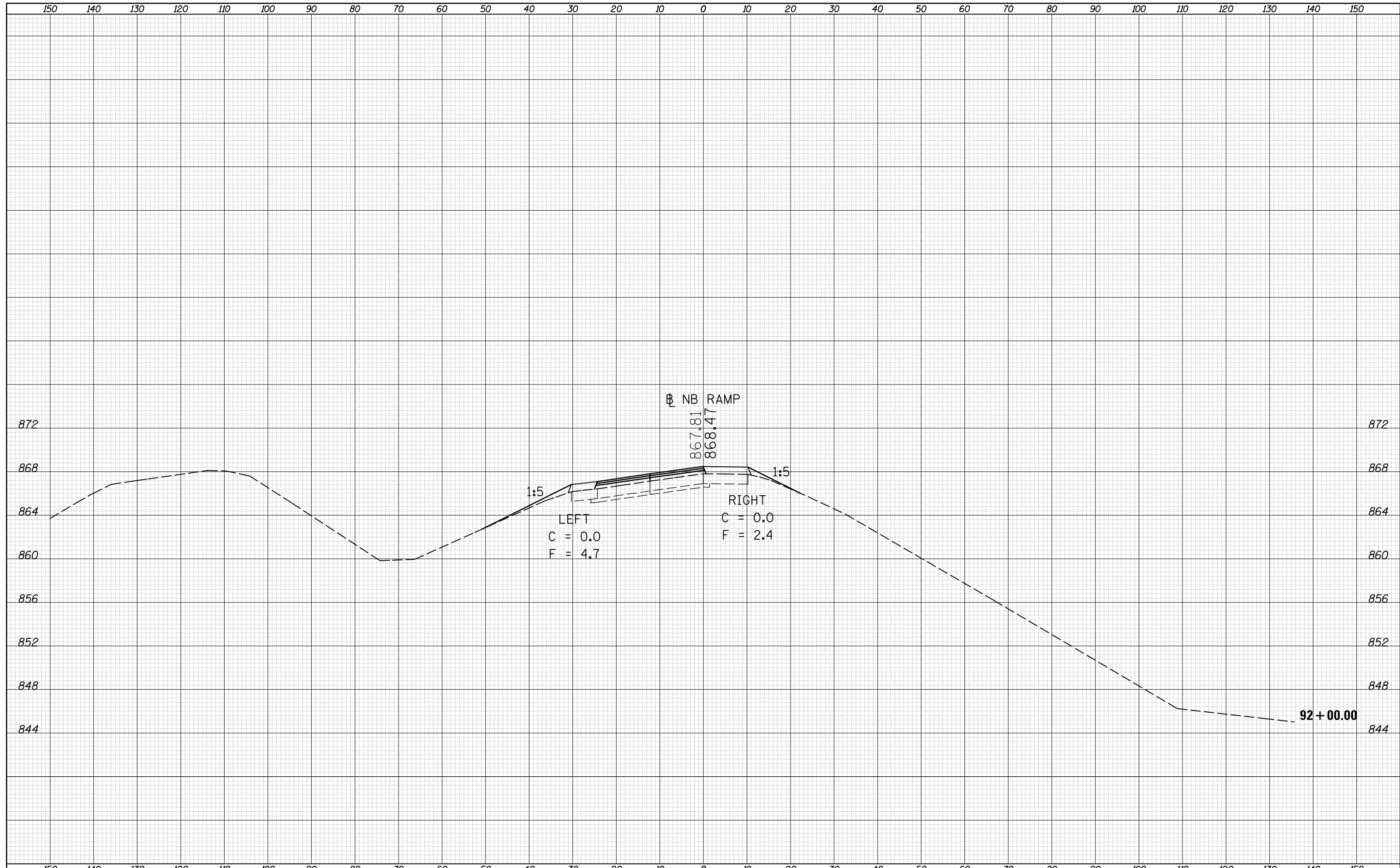
DATE	
BY	
SURVEYED	
PLOTTED	
TEMPLATE	
AREAS	
CHECKED	
ORIGINAL SURVEY	
NOTE BOOK	
NO.	



FILE NAME =	USER NAME = berganaj	DESIGNED -	REVISED -	<b>CROSS SECTIONS</b> <b>NORTH BOUND RAMP</b> SCALE: SHEET 27 OF 64 SHEETS STA. 91+00 TO STA. 91+00	F.A.I. RTE. =	SECTION	COUNTY	TOTAL SHEETS	SHEET NO.
c:\pw_work\pwidot\berganaj\d8373050\0570A28-SH	T-XS-NB-139_Location_1.dgn	DRAWN -	REVISED -		39	57(2,3)R	McLean	214	106
	PLOT SCALE = 20.0000' / in.	CHECKED -	REVISED -		CONTRACT NO. 70A28				
*MODELNAME*	PLOT DATE = 3/18/2014	DATE -	REVISED -		ILLINOIS FED. AID PROJECT				

DATE	
BY	
SURVEYED	
PLOTTED	
TEMPLATE	
AREAS	
CHECKED	
FINAL SURVEY	
NOTE BOOK	
NO.	

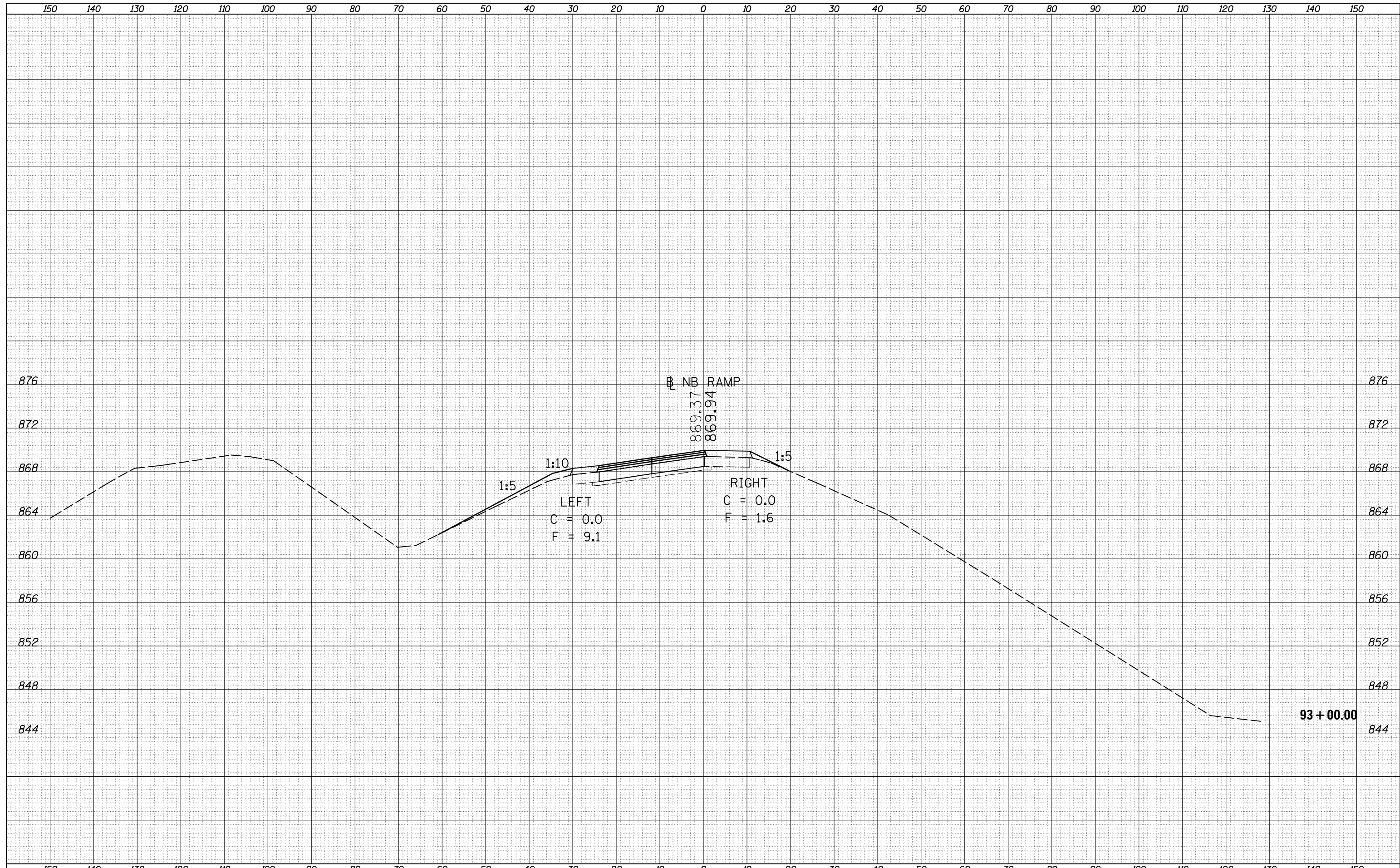
DATE	
BY	
SURVEYED	
PLOTTED	
TEMPLATE	
AREAS	
CHECKED	
ORIGINAL SURVEY	
NOTE BOOK	
NO.	



FILE NAME =	USER NAME = bergana.j	DESIGNED -	REVISED -	<b>STATE OF ILLINOIS DEPARTMENT OF TRANSPORTATION</b>	<b>CROSS SECTIONS NORTH BOUND RAMP</b>			F.A.I. RTE.	SECTION	COUNTY	TOTAL SHEETS	SHEET NO.
c:\pw_work\p\dot\bergana.j\d8373050\0570A28-SH	T-XS-NB-139_Location_1.dgn	DRAWN -	REVISED -		39	57(2,3)R	McLean	214	107			
	PLOT SCALE = 20.0000' / in.	CHECKED -	REVISED -		CONTRACT NO. 70A28							
*MODELNAME*	PLOT DATE = 3/18/2014	DATE -	REVISED -		SCALE:	SHEET 28	OF 64 SHEETS	STA. 92+00	TO STA. 92+00	ILLINOIS FED. AID PROJECT		

DATE	
BY	
SURVEYED	
PLOTTED	
TEMPLATE	
AREAS	
CHECKED	
FINAL SURVEY	
NOTE BOOK	
NO.	

DATE	
BY	
SURVEYED	
PLOTTED	
TEMPLATE	
AREAS	
CHECKED	
ORIGINAL SURVEY	
NOTE BOOK	
NO.	

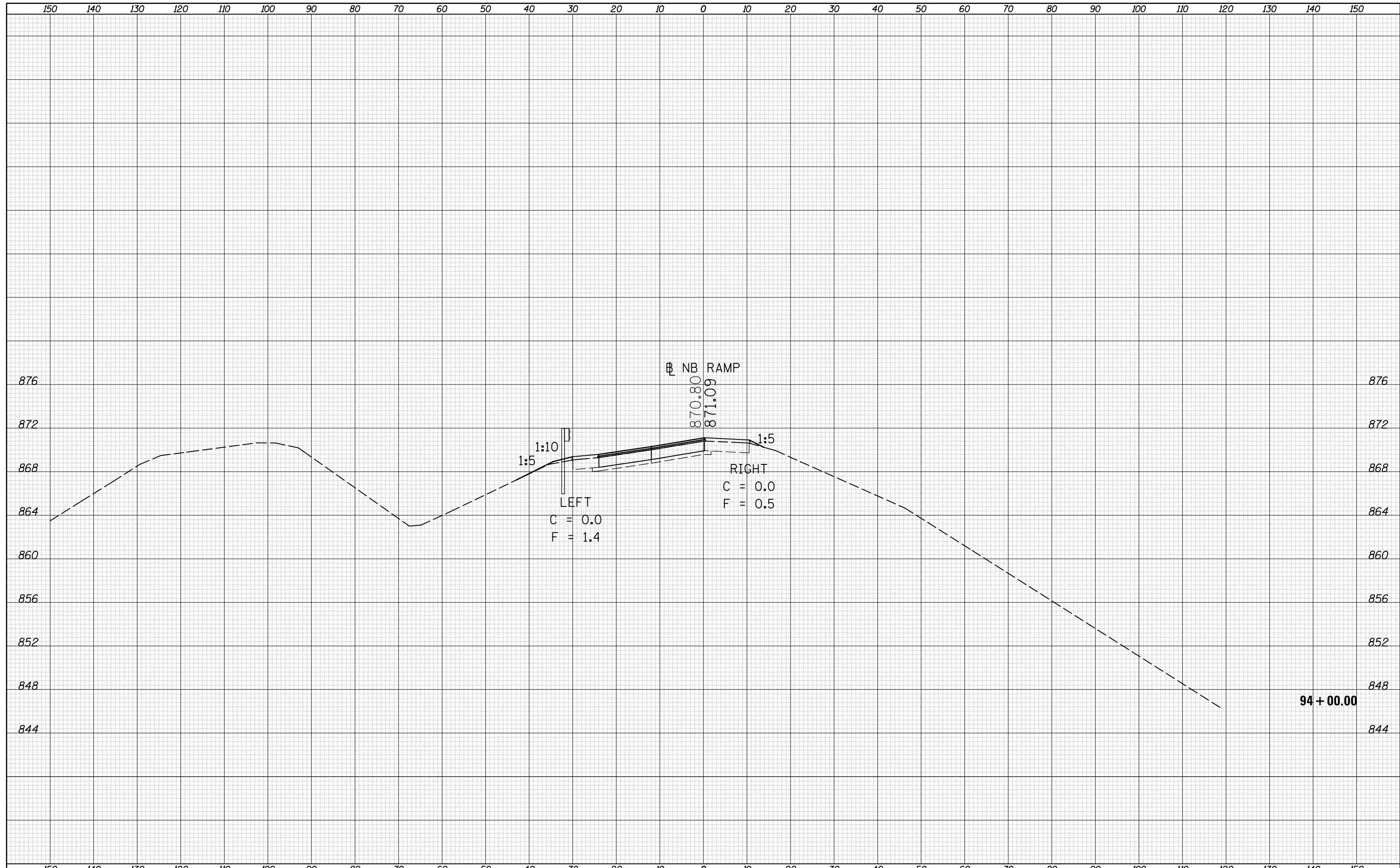


FILE NAME =	USER NAME = bergana.j	DESIGNED -	REVISED -	<b>STATE OF ILLINOIS</b> <b>DEPARTMENT OF TRANSPORTATION</b>	<b>CROSS SECTIONS</b> <b>NORTH BOUND RAMP</b>	F.A.I. RTE.	SECTION	COUNTY	TOTAL SHEETS	SHEET NO.
c:\pw_work\pwidot\bergana.j\d8373050\0570A28-SH	T-XS-NB-139_Location_1.dgn	DRAWN -	REVISED -			39	57(2,3)R	McLean	214	108
	PLOT SCALE = 20.0000' / in.	CHECKED -	REVISED -			CONTRACT NO. 70A28				
*MODELNAME*	PLOT DATE = 3/18/2014	DATE -	REVISED -			SCALE:	SHEET 29 OF 64 SHEETS	STA. 93+00	TO STA. 93+00	ILLINOIS FED. AID PROJECT



DATE	
BY	
SURVEYED	
PLOTTED	
TEMPLATE	
AREAS	
CHECKED	
FINAL SURVEY	
NOTE BOOK	
NO.	

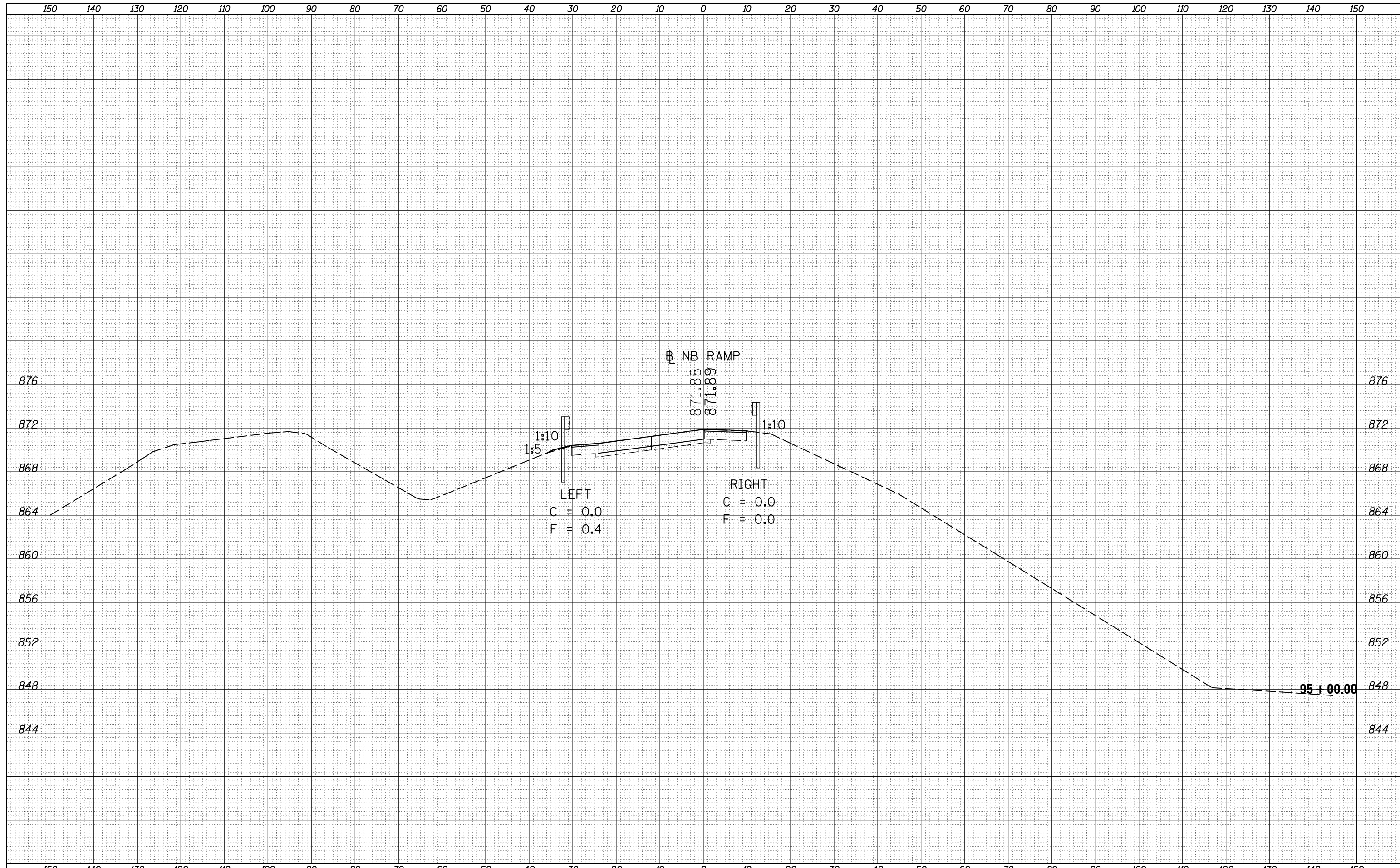
DATE	
BY	
SURVEYED	
PLOTTED	
TEMPLATE	
AREAS	
CHECKED	
ORIGINAL SURVEY	
NOTE BOOK	
NO.	



FILE NAME =	USER NAME = bergana.j	DESIGNED -	REVISED -	<b>STATE OF ILLINOIS</b> <b>DEPARTMENT OF TRANSPORTATION</b>	<b>CROSS SECTIONS</b> <b>NORTH BOUND RAMP</b>			F.A.I. RTE.	SECTION	COUNTY	TOTAL SHEETS	SHEET NO.
c:\pw_work\pwidot\bergana.j\d8373050\0570A28-SH	T-XS-NB-139_Location_1.dgn	DRAWN -	REVISED -					39	57(2,3)R	McLean	214	109
	PLOT SCALE = 20.0000' / in.	CHECKED -	REVISED -		CONTRACT NO. 70A28							
*MODELNAME*	PLOT DATE = 3/18/2014	DATE -	REVISED -		SCALE:	SHEET 30 OF 64 SHEETS	STA. 94+00	TO STA. 94+00	ILLINOIS FED. AID PROJECT			

DATE	
BY	
SURVEYED	
PLOTTED	
TEMPLATE	
AREAS	
CHECKED	
FINAL SURVEY	
NOTE BOOK	
NO.	

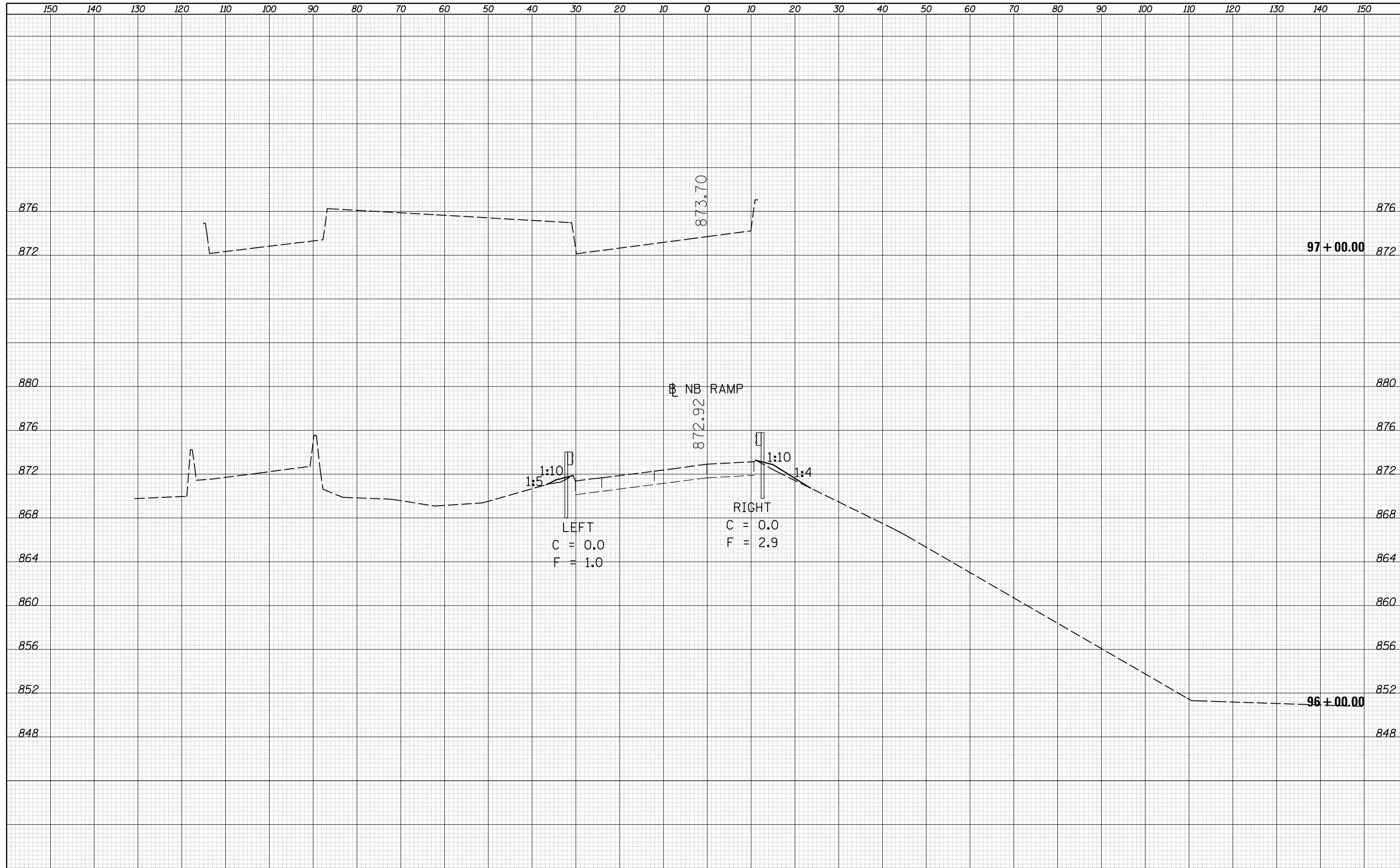
DATE	
BY	
SURVEYED	
PLOTTED	
TEMPLATE	
AREAS	
CHECKED	
ORIGINAL SURVEY	
NOTE BOOK	
NO.	



FILE NAME =	USER NAME = bergana.j	DESIGNED -	REVISED -	<b>STATE OF ILLINOIS</b> <b>DEPARTMENT OF TRANSPORTATION</b>	<b>CROSS SECTIONS</b> <b>NORTH BOUND RAMP</b>			F.A.I. RTE.	SECTION	COUNTY	TOTAL SHEETS	SHEET NO.
c:\pw_work\pwidot\bergana.j\d8373050\0570A28-SH	T-XS-NB-139_Location_1.dgn	DRAWN -	REVISED -					39	57(2,3)R	McLean	214	110
*MODELNAME*	PLOT SCALE = 20.0000' / in.	CHECKED -	REVISED -		CONTRACT NO. 70A28							
	PLOT DATE = 3/18/2014	DATE -	REVISED -		SCALE:	SHEET 31 OF 64 SHEETS	STA. 95+00	TO STA. 95+00	ILLINOIS FED. AID PROJECT			

DATE	
BY	
FINAL SURVEY	SURVEYED
NOTE BOOK	PLOTTED
NO.	TEMPLATE
	AREAS
	CHECKED

DATE	
BY	
ORIGINAL SURVEY	SURVEYED
NOTE BOOK	PLOTTED
NO.	TEMPLATE
	AREAS
	CHECKED



FILE NAME =  
 c:\pw\_work\pwidot\berganaj\d8373050\0570A28-SH

USER NAME = berganaj	DESIGNED -	REVISED -
T-XS-NB-139_Location_1.dgn	DRAWN -	REVISED -
PLOT SCALE = 20.0000' / in.	CHECKED -	REVISED -
PLOT DATE = 3/18/2014	DATE -	REVISED -

**STATE OF ILLINOIS  
 DEPARTMENT OF TRANSPORTATION**

**CROSS SECTIONS  
 NORTH BOUND RAMP**

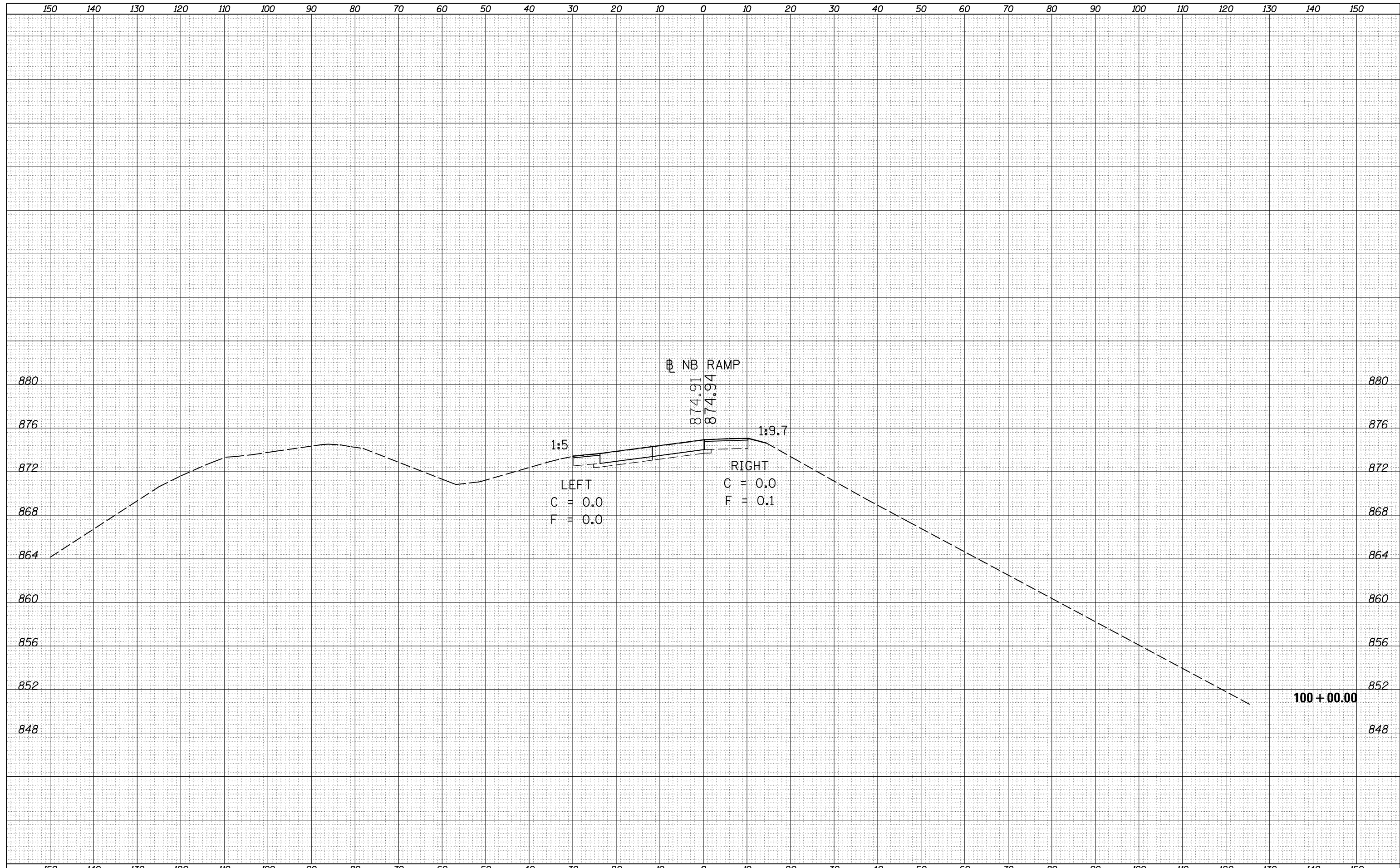
SCALE: SHEET 32 OF 64 SHEETS STA. 96+00 TO STA. 97+00

F.A.I. RTE.	SECTION	COUNTY	TOTAL SHEETS	SHEET NO.
39	57(2,3)R	McLean	214	111
				CONTRACT NO. 70A28
ILLINOIS FED. AID PROJECT				



DATE	
BY	
SURVEYED	
PLOTTED	
TEMPLATE	
AREAS	
CHECKED	
FINAL SURVEY	
NOTE BOOK	
NO.	

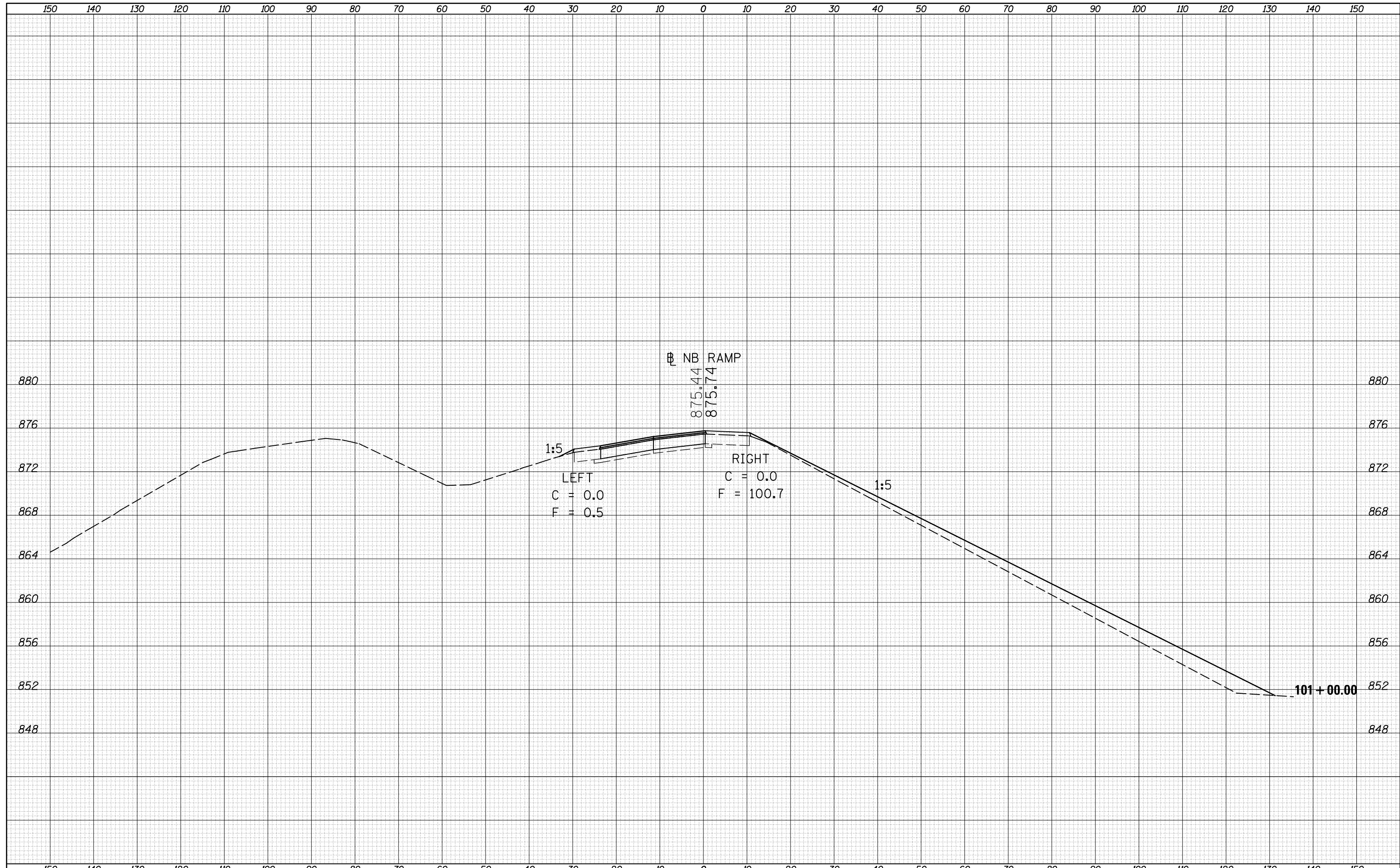
DATE	
BY	
SURVEYED	
PLOTTED	
TEMPLATE	
AREAS	
CHECKED	
ORIGINAL SURVEY	
NOTE BOOK	
NO.	



FILE NAME =	USER NAME = berganaj	DESIGNED -	REVISED -	<b>STATE OF ILLINOIS</b> <b>DEPARTMENT OF TRANSPORTATION</b>	<b>CROSS SECTIONS</b> <b>NORTH BOUND RAMP</b>			F.A.I. RTE.	SECTION	COUNTY	TOTAL SHEETS	SHEET NO.
c:\pw_work\pwidot\berganaj\d8373050\0570A28-SH	T-XS-NB-139_Location_1.dgn	DRAWN -	REVISED -					39	57(2,3)R	McLean	214	113
*MODELNAME*	PLOT SCALE = 20.0000' / in.	CHECKED -	REVISED -		CONTRACT NO. 70A28							
	PLOT DATE = 3/18/2014	DATE -	REVISED -		SCALE:	SHEET 34 OF 64 SHEETS	STA. 100+00 TO STA. 100+00	ILLINOIS FED. AID PROJECT				

DATE	
BY	
SURVEYED	
PLOTTED	
TEMPLATE	
AREAS	
CHECKED	
FINAL SURVEY	
NOTE BOOK	
NO.	

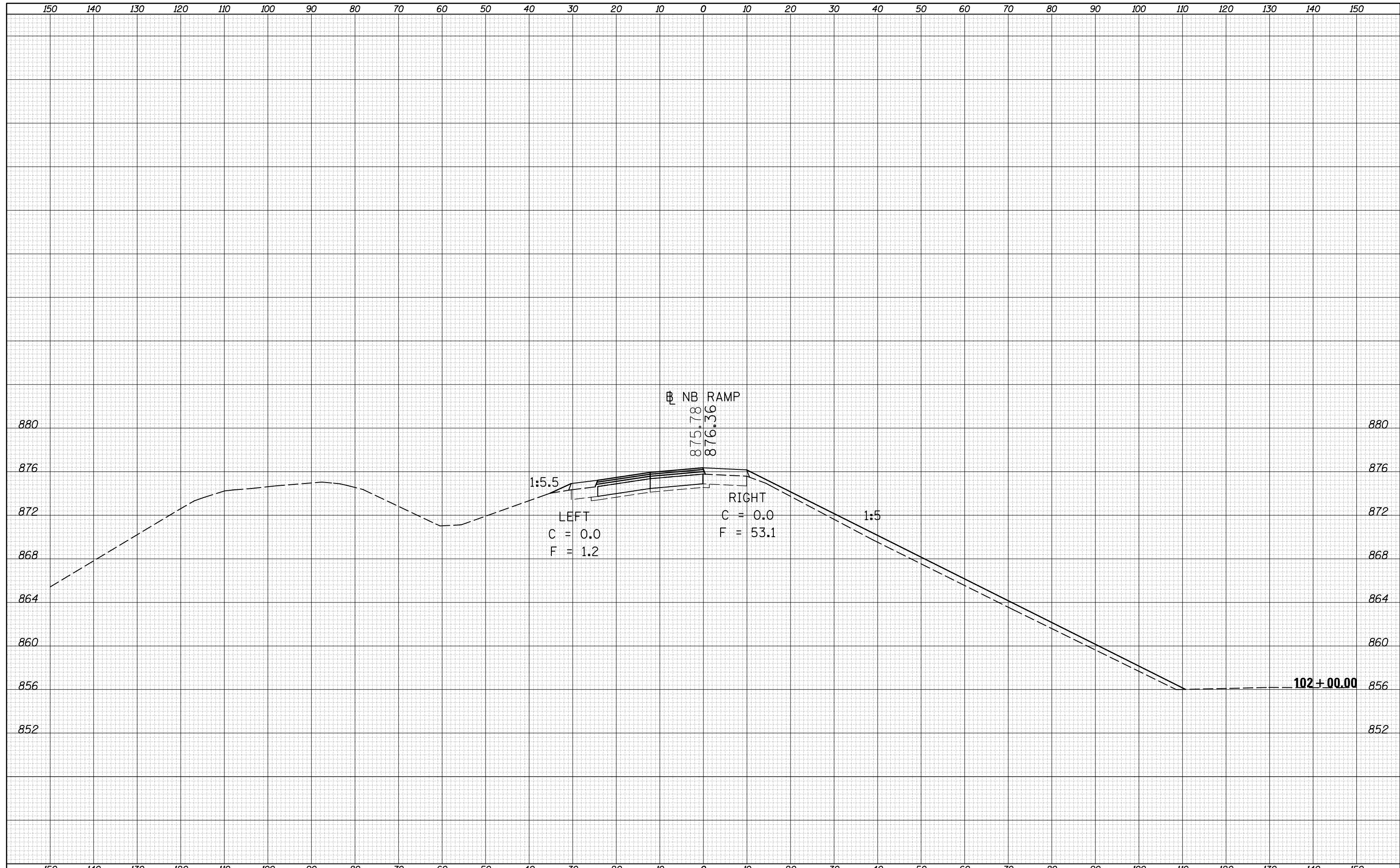
DATE	
BY	
SURVEYED	
PLOTTED	
TEMPLATE	
AREAS	
CHECKED	
ORIGINAL SURVEY	
NOTE BOOK	
NO.	



FILE NAME =	USER NAME = bergana.j	DESIGNED -	REVISED -	<b>STATE OF ILLINOIS</b> <b>DEPARTMENT OF TRANSPORTATION</b>	<b>CROSS SECTIONS</b> <b>NORTH BOUND RAMP</b>	F.A.I. RTE.	SECTION	COUNTY	TOTAL SHEETS	SHEET NO.
c:\pw_work\pwidot\bergana.j\d8373050\0570A28-SH	T-XS-NB-139_Location_1.dgn	DRAWN -	REVISED -			39	57(2,3)R	McLean	214	114
	PLOT SCALE = 20.0000' / in.	CHECKED -	REVISED -			CONTRACT NO. 70A28				
*MODELNAME*	PLOT DATE = 3/18/2014	DATE -	REVISED -			SCALE:	SHEET 35 OF 64 SHEETS	STA. 101+00 TO STA. 101+00	ILLINOIS FED. AID PROJECT	

DATE	
BY	
SURVEYED	
PLOTTED	
TEMPLATE	
AREAS	
CHECKED	
FINAL SURVEY	
NOTE BOOK	
NO.	

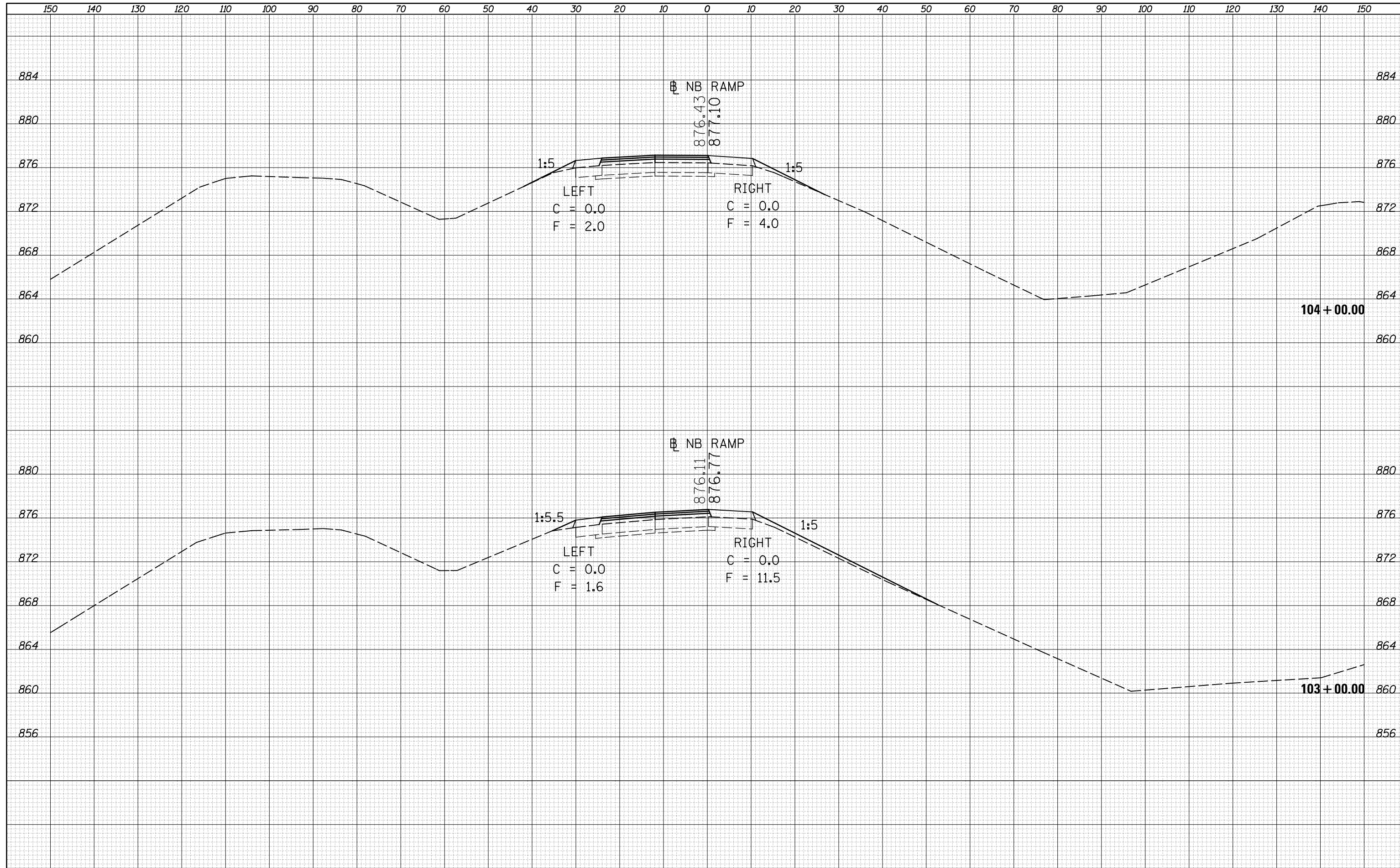
DATE	
BY	
SURVEYED	
PLOTTED	
TEMPLATE	
AREAS	
CHECKED	
ORIGINAL SURVEY	
NOTE BOOK	
NO.	



FILE NAME =	USER NAME = bergana.j	DESIGNED -	REVISED -	<b>STATE OF ILLINOIS</b> <b>DEPARTMENT OF TRANSPORTATION</b>	<b>CROSS SECTIONS</b> <b>NORTH BOUND RAMP</b>	F.A.I. RTE.	SECTION	COUNTY	TOTAL SHEETS	SHEET NO.
c:\pw_work\pwidot\bergana.j\d8373050\0570A28-SH	T-XS-NB-139_Location.1.dgn	DRAWN -	REVISED -			39	57(2,3)R	McLean	214	115
	PLOT SCALE = 20.0000' / in.	CHECKED -	REVISED -			CONTRACT NO. 70A28				
*MODELNAME*	PLOT DATE = 3/18/2014	DATE -	REVISED -			ILLINOIS FED. AID PROJECT				
SCALE:						SHEET 36 OF 64 SHEETS STA. 102+00 TO STA. 102+00				

DATE	
BY	
FINAL SURVEY	SURVEYED
NOTE BOOK	PLOTTED
NO.	TEMPLATE
	AREAS
	CHECKED

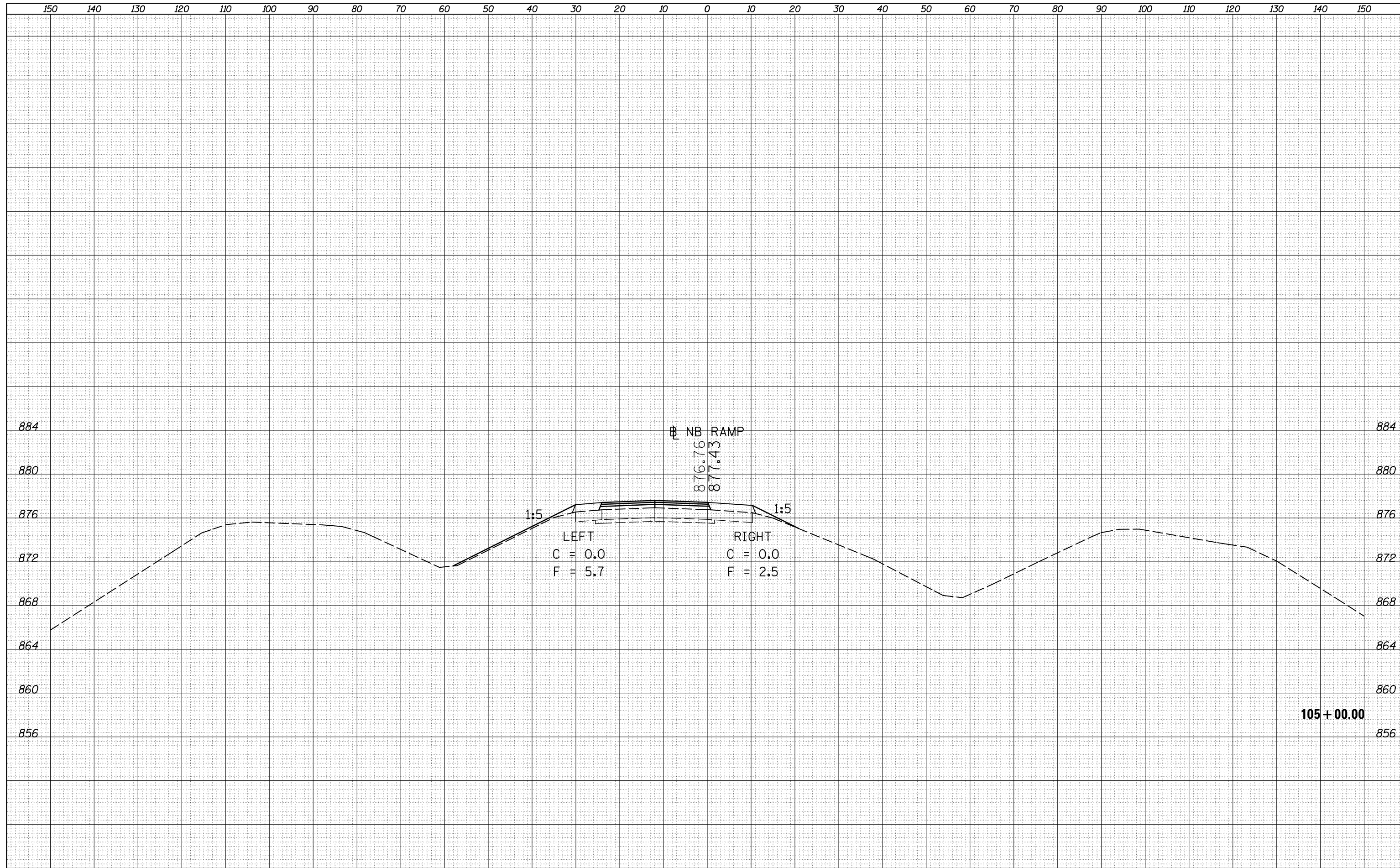
DATE	
BY	
ORIGINAL SURVEY	SURVEYED
NOTE BOOK	PLOTTED
NO.	TEMPLATE
	AREAS
	CHECKED





DATE	
BY	
FINAL SURVEY	SURVEYED
NOTE BOOK	PLOTTED
NO.	TEMPLATE
	AREAS
	CHECKED

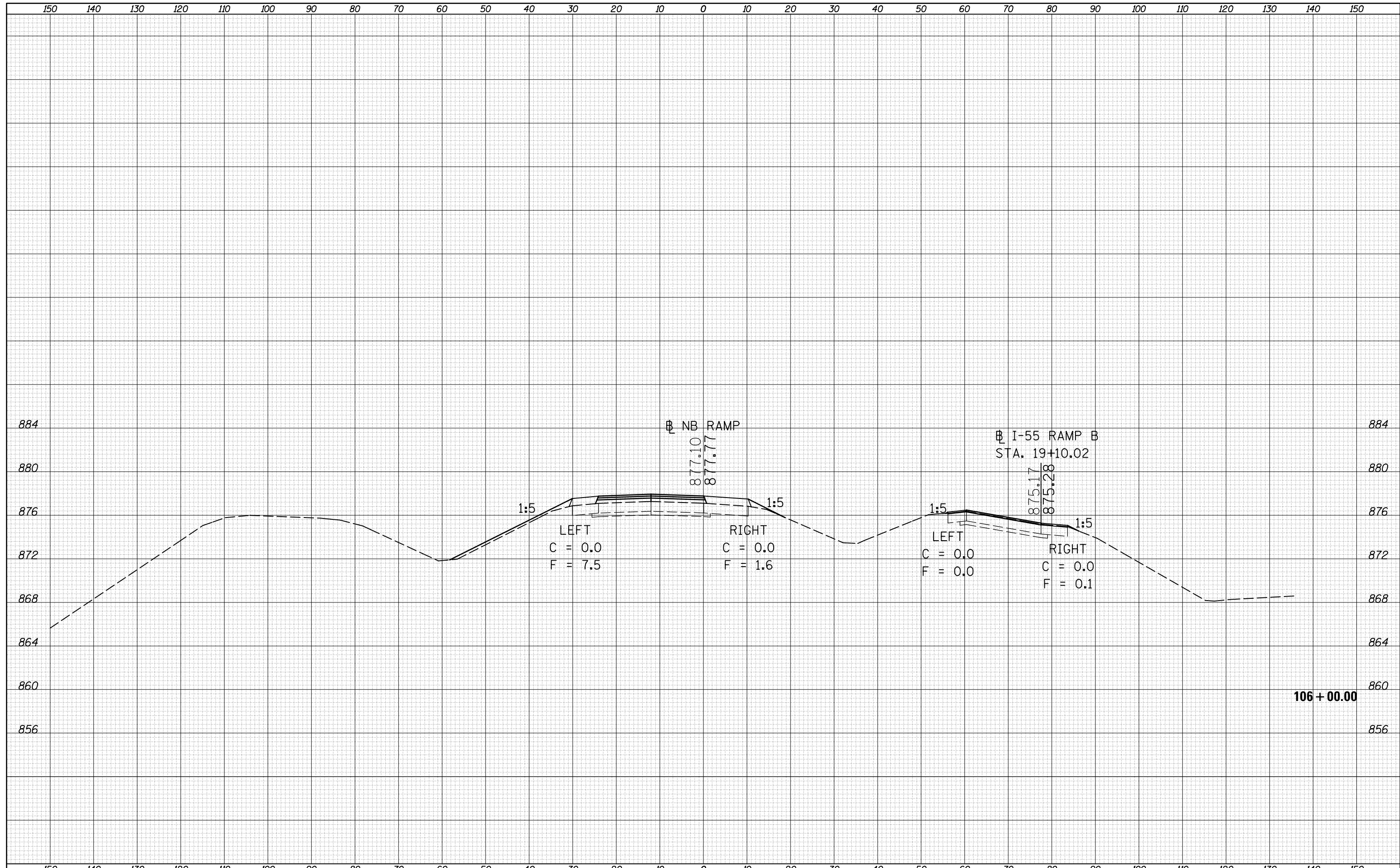
DATE	
BY	
ORIGINAL SURVEY	SURVEYED
NOTE BOOK	PLOTTED
NO.	TEMPLATE
	AREAS
	CHECKED



FILE NAME =	USER NAME = berganaj	DESIGNED -	REVISED -	<b>STATE OF ILLINOIS</b> <b>DEPARTMENT OF TRANSPORTATION</b>	<b>CROSS SECTIONS</b> <b>NORTH BOUND RAMP</b>	F.A.I. RTE.	SECTION	COUNTY	TOTAL SHEETS	SHEET NO.
c:\pw_work\pwork\berganaj\8373050\0570A28-SH	T-XS-NB-139_Location_1.dgn	DRAWN -	REVISED -			39	57(2,3)R	McLean	214	117
	PLOT SCALE = 20.0000' / in.	CHECKED -	REVISED -			CONTRACT NO. 70A28				
*MODELNAME*	PLOT DATE = 3/18/2014	DATE -	REVISED -			SCALE:	SHEET 38 OF 64 SHEETS	STA. 105+00	TO STA. 105+00	ILLINOIS FED. AID PROJECT

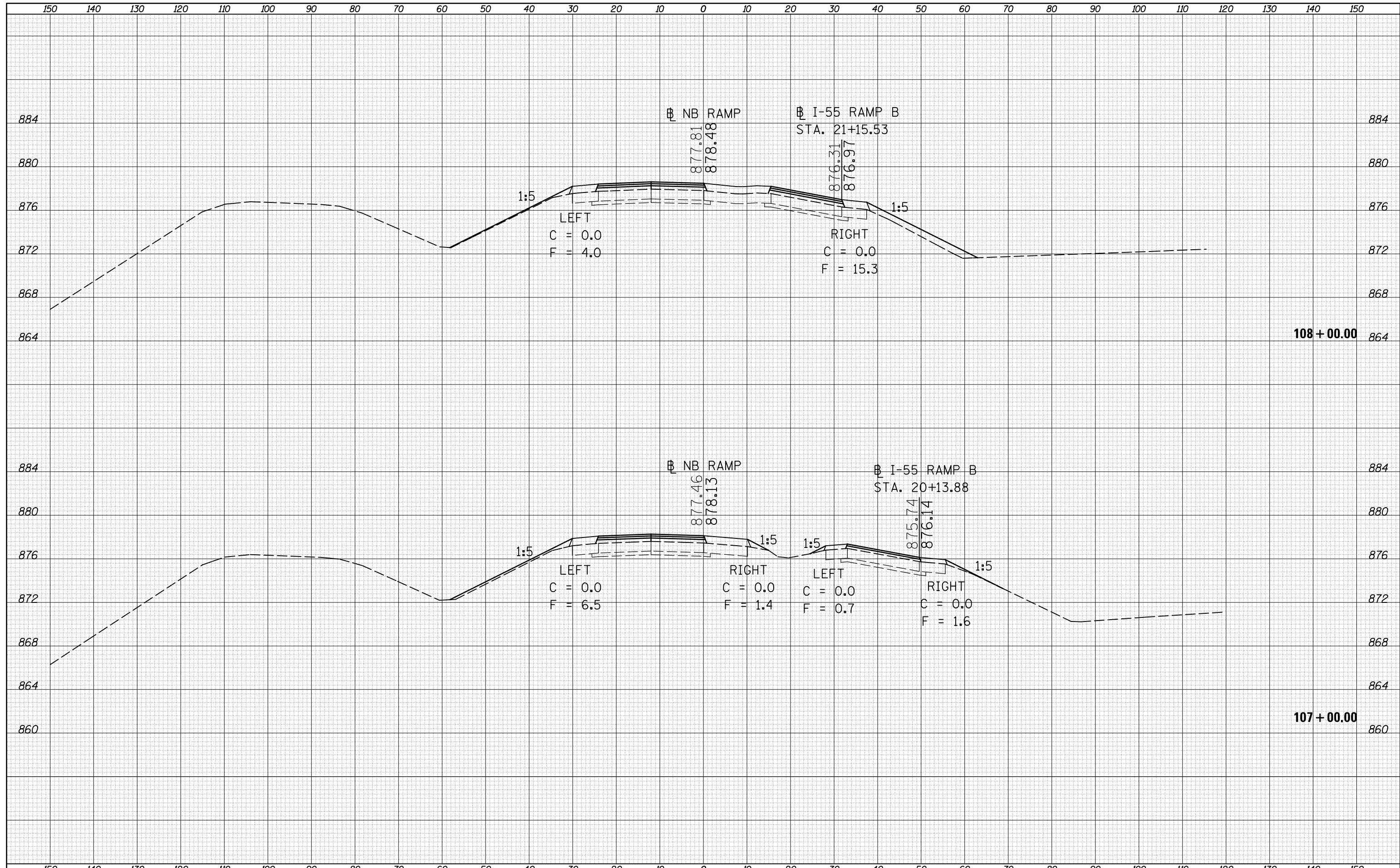
DATE	
BY	
SURVEYED	
PLOTTED	
TEMPLATE	
AREAS	
CHECKED	
FINAL SURVEY	
NOTE BOOK	
NO.	

DATE	
BY	
SURVEYED	
PLOTTED	
TEMPLATE	
AREAS	
CHECKED	
ORIGINAL SURVEY	
NOTE BOOK	
NO.	



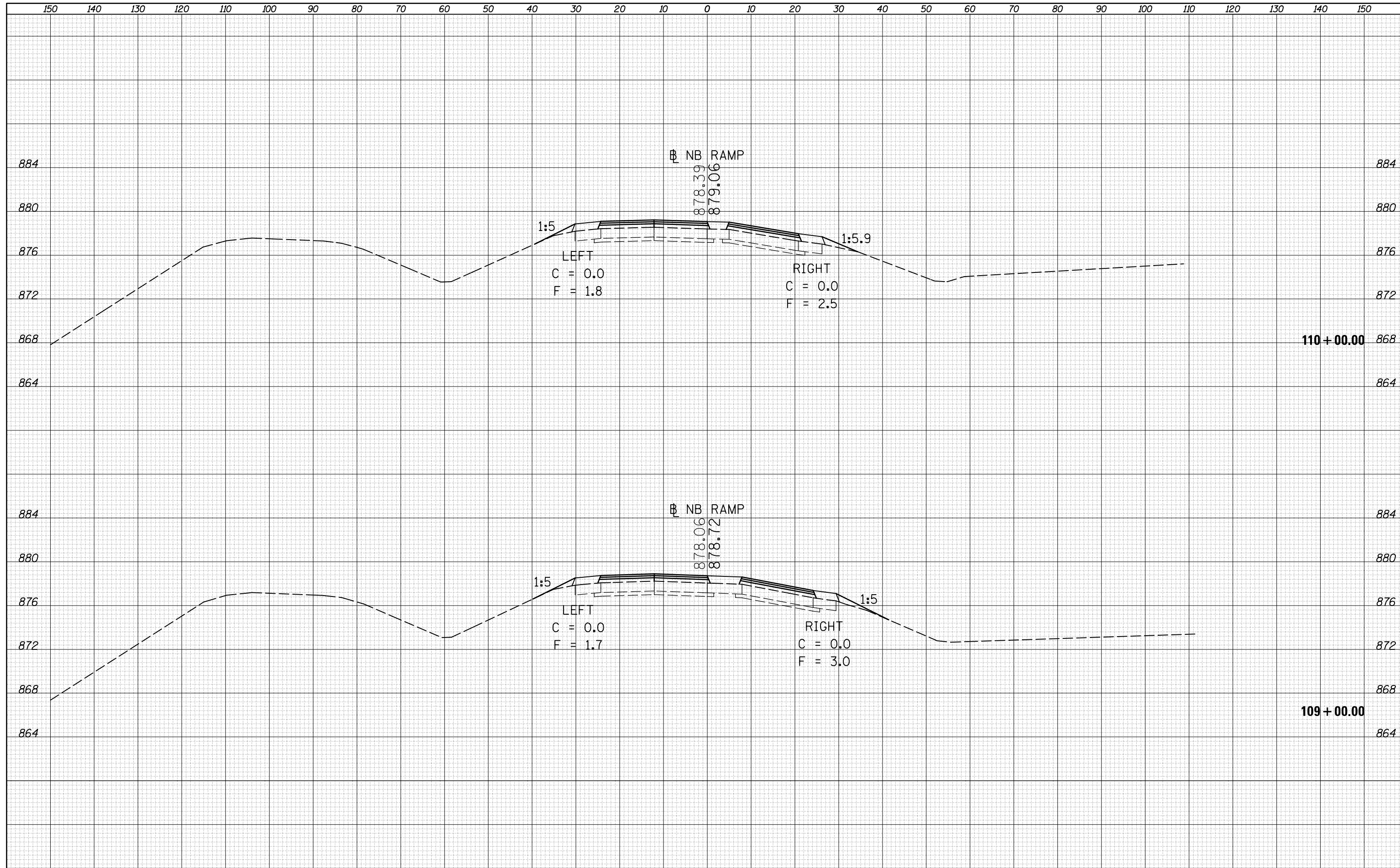
DATE	
BY	
FINAL SURVEY	
SURVEYED	
PLOTTED	
TEMPLATE	
NOTE BOOK	
AREAS CHECKED	
NO.	

DATE	
BY	
ORIGINAL SURVEY	
SURVEYED	
PLOTTED	
TEMPLATE	
NOTE BOOK	
AREAS CHECKED	
NO.	



DATE	
BY	
FINAL SURVEY	SURVEYED
NOTE BOOK	PLOTTED
NO.	TEMPLATE
	AREAS CHECKED
	AREAS CHECKED

DATE	
BY	
ORIGINAL SURVEY	SURVEYED
NOTE BOOK	PLOTTED
NO.	TEMPLATE
	AREAS CHECKED
	AREAS CHECKED



FILE NAME =	USER NAME = berganaj	DESIGNED -	REVISED -
c:\pw_work\pwidot\berganaj\d8373050\0570A28-SH	T-XS-NB-139_Location_1.dgn	DRAWN -	REVISED -
	PLOT SCALE = 20.0000' / in.	CHECKED -	REVISED -
*MODELNAME*	PLOT DATE = 3/18/2014	DATE -	REVISED -

**STATE OF ILLINOIS  
DEPARTMENT OF TRANSPORTATION**

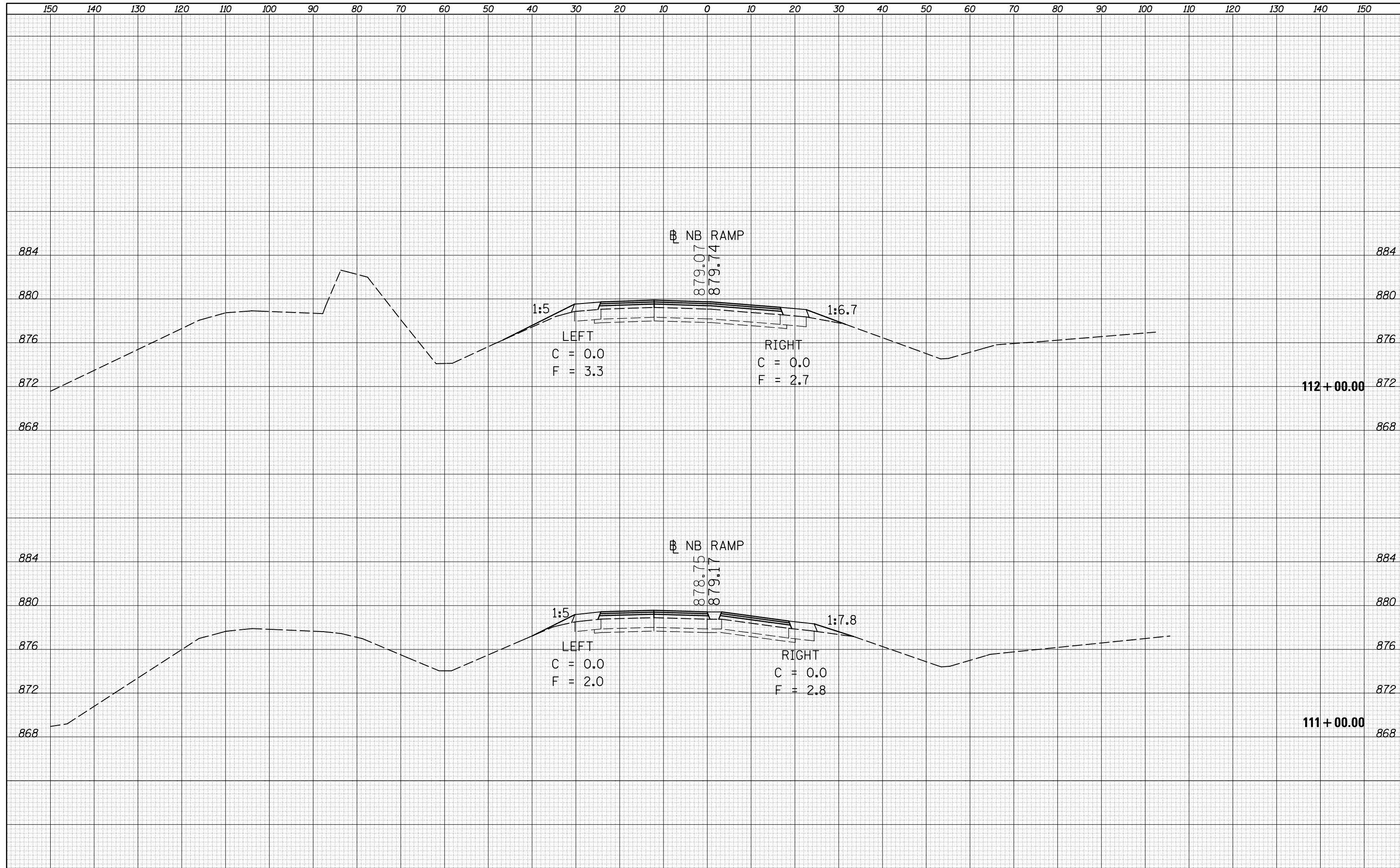
**CROSS SECTIONS  
NORTH BOUND RAMP**

SCALE: SHEET 41 OF 64 SHEETS STA. 109+00 TO STA. 110+00

F.A.I. RTE.	SECTION	COUNTY	TOTAL SHEETS	SHEET NO.
39	57(2,3)R	McLean	214	120
CONTRACT NO. 70A28				
ILLINOIS FED. AID PROJECT				

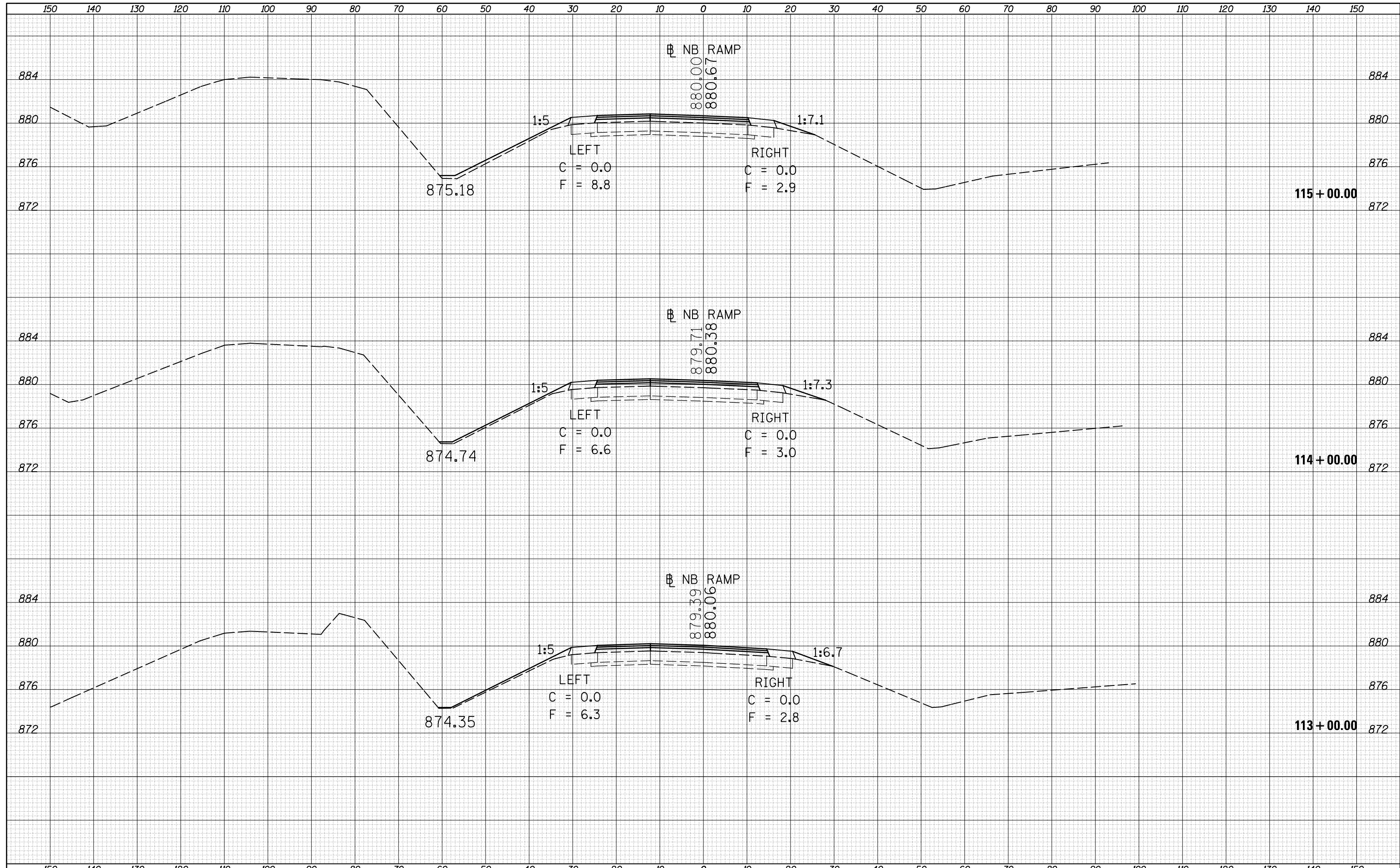
DATE	
BY	
FINAL SURVEY	SURVEYED
NOTE BOOK	PLOTTED
NO.	TEMPLATE
	AREAS CHECKED

DATE	
BY	
ORIGINAL SURVEY	SURVEYED
NOTE BOOK	PLOTTED
NO.	TEMPLATE
	AREAS CHECKED



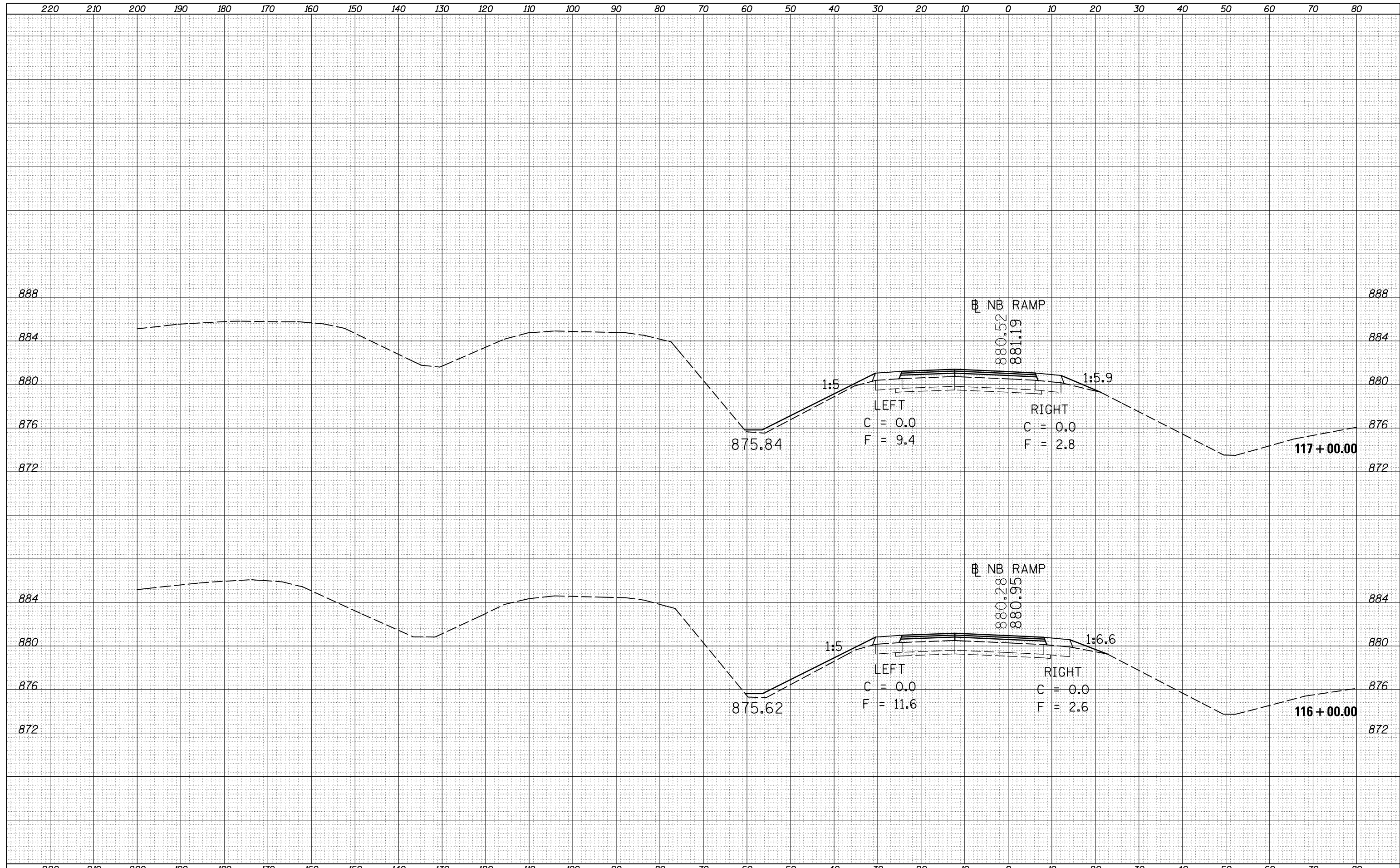
DATE	
BY	
ORIGINAL SURVEY NO.	
SURVEYED	
PLOTTED	
TEMPLATE	
NOTE BOOK	
AREAS CHECKED	

DATE	
BY	
ORIGINAL SURVEY NO.	
SURVEYED	
PLOTTED	
TEMPLATE	
NOTE BOOK	
AREAS CHECKED	



DATE	
BY	
FINAL SURVEY	SURVEYED
NOTE BOOK	PLOTTED
NO.	AREAS CHECKED

DATE	
BY	
ORIGINAL SURVEY	SURVEYED
NOTE BOOK	PLOTTED
NO.	AREAS CHECKED



FILE NAME =	USER NAME = berganaj	DESIGNED -	REVISED -
c:\pw_work\pwidot\berganaj\d8373050\0570A28-SH	T-XS-NB-139_Location_1.dgn	DRAWN -	REVISED -
	PLOT SCALE = 20.0000' / in.	CHECKED -	REVISED -
*MODELNAME*	PLOT DATE = 3/18/2014	DATE -	REVISED -

**STATE OF ILLINOIS  
DEPARTMENT OF TRANSPORTATION**

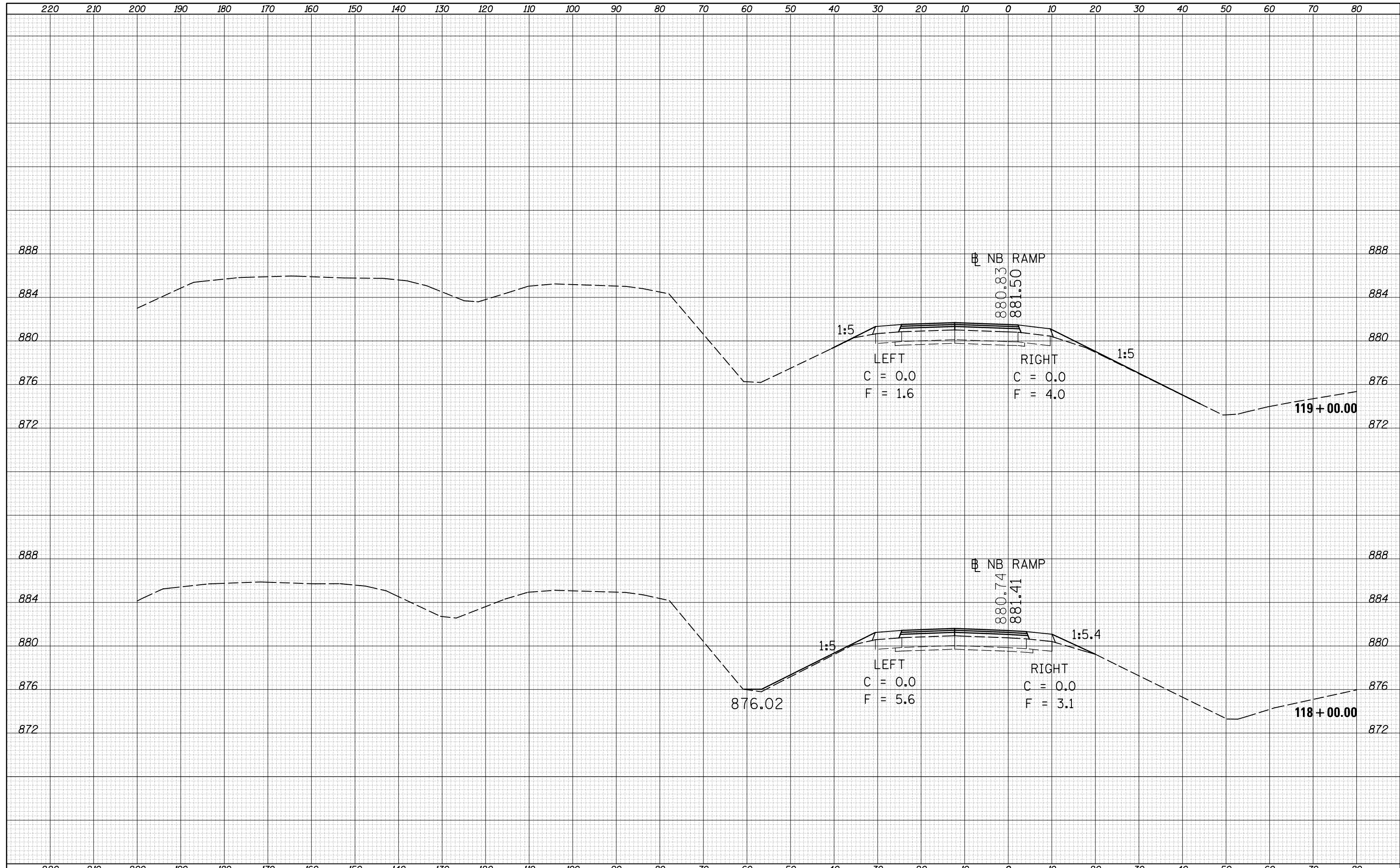
**CROSS SECTIONS  
NORTH BOUND RAMP**

SCALE: SHEET 44 OF 64 SHEETS STA. 116+00 TO STA. 117+00

F.A.I. RTE.	SECTION	COUNTY	TOTAL SHEETS	SHEET NO.
39	57(2,3)R	McLean	214	123
CONTRACT NO. 70A28			ILLINOIS FED. AID PROJECT	

DATE	
BY	
FINAL SURVEY	SURVEYED
NOTE BOOK	PLOTTED
NO.	TEMPLATE
	AREAS CHECKED

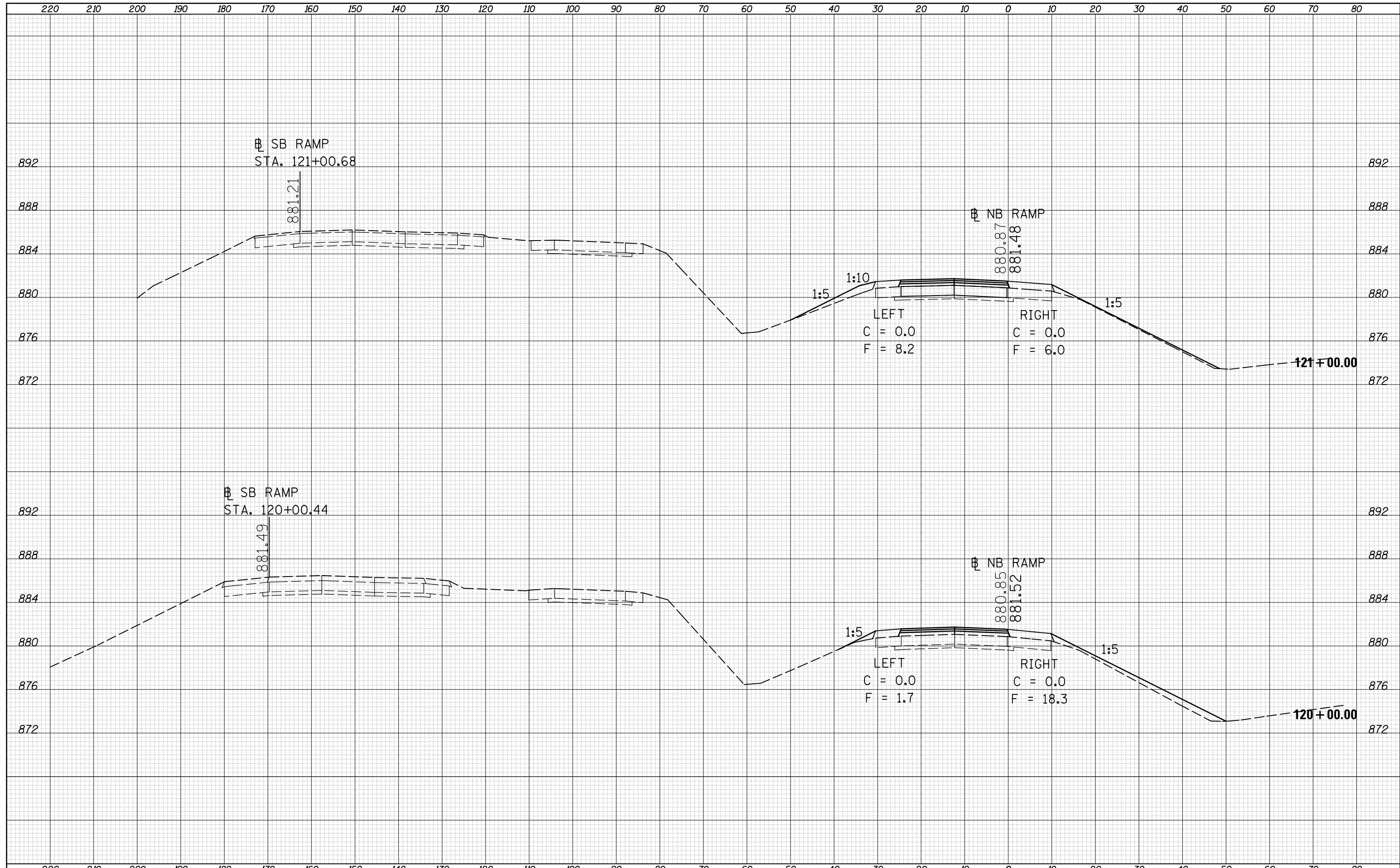
DATE	
BY	
ORIGINAL SURVEY	SURVEYED
NOTE BOOK	PLOTTED
NO.	TEMPLATE
	AREAS CHECKED





DATE	
BY	
SURVEYED	
PLOTTED	
TEMPLATE	
AREAS	
CHECKED	
FINAL SURVEY	
NOTE BOOK	
NO.	

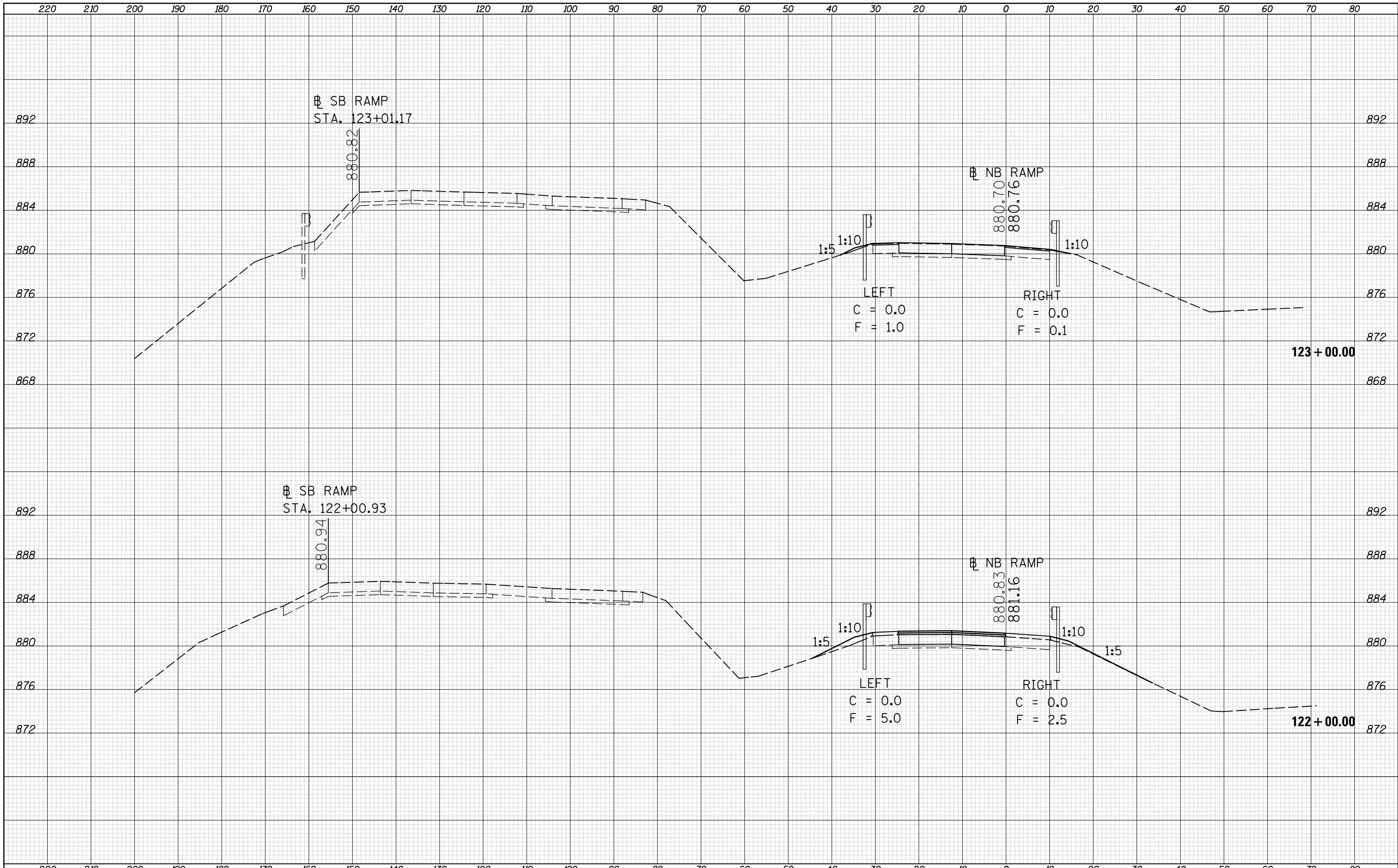
DATE	
BY	
SURVEYED	
PLOTTED	
TEMPLATE	
AREAS	
CHECKED	
ORIGINAL SURVEY	
NOTE BOOK	
NO.	



FILE NAME =	USER NAME = berganaj	DESIGNED -	REVISED -	<b>STATE OF ILLINOIS</b> <b>DEPARTMENT OF TRANSPORTATION</b>	<b>CROSS SECTIONS</b> <b>NORTH BOUND RAMP</b>	F.A.I. RTE.	SECTION	COUNTY	TOTAL SHEETS	SHEET NO.
c:\pw_work\pwidot\berganaj\d8373050\0570A28-SH	T-XS-NB-139_Location_1.dgn	DRAWN -	REVISED -			39	57(2,3)R	McLean	214	125
PLOT SCALE = 20.0000' / in.		CHECKED -	REVISED -			CONTRACT NO. 70A28				
PLOT DATE = 3/18/2014		DATE -	REVISED -			ILLINOIS FED. AID PROJECT				
SCALE:		SHEET 46 OF 64 SHEETS		STA. 120+00 TO STA. 121+00						

DATE	
BY	
SURVEYED	
PLOTTED	
TEMPLATE	
AREAS	
CHECKED	
FINAL SURVEY	
NOTE BOOK	
NO.	

DATE	
BY	
SURVEYED	
PLOTTED	
TEMPLATE	
AREAS	
CHECKED	
ORIGINAL SURVEY	
NOTE BOOK	
NO.	



FILE NAME =  
 c:\pw\_work\pwidot\berganaj\8373050\0570A28-SH

USER NAME = berganaj  
 T-XS-NB-139\_Location\_1.dgn  
 PLOT SCALE = 20.0000' / in.  
 PLOT DATE = 3/18/2014

DESIGNED -  
 DRAWN -  
 CHECKED -  
 DATE -

REVISED -  
 REVISED -  
 REVISED -  
 REVISED -

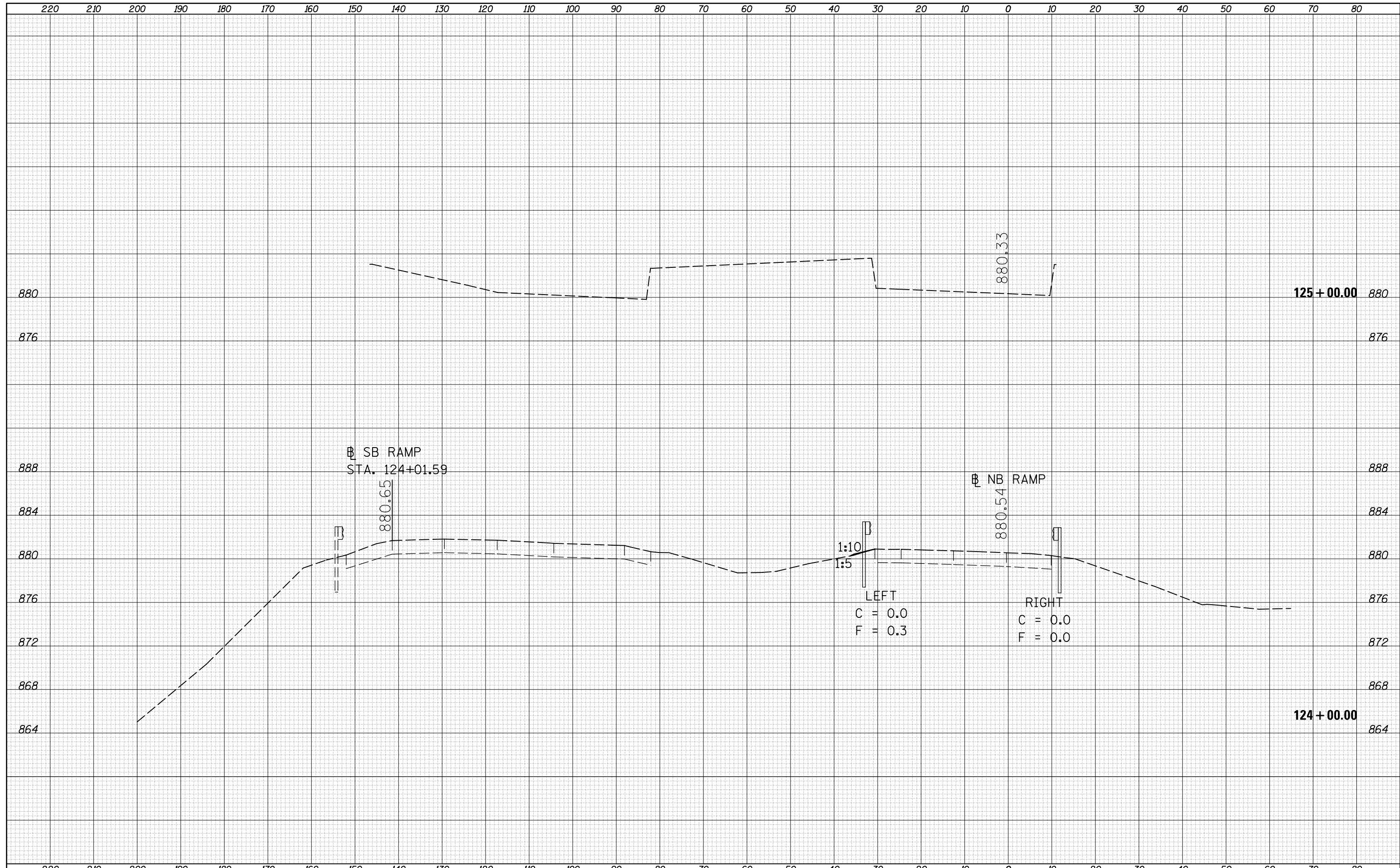
**STATE OF ILLINOIS  
 DEPARTMENT OF TRANSPORTATION**

**CROSS SECTIONS  
 NORTH BOUND RAMP**  
 SCALE: SHEET 47 OF 64 SHEETS STA. 122+00 TO STA. 123+00

F.A.I. RTE.	SECTION	COUNTY	TOTAL SHEETS	SHEET NO.
39	57(2,3)R	McLean	214	126
CONTRACT NO. 70A28				
ILLINOIS FED. AID PROJECT				

DATE	
BY	
FINAL SURVEY	SURVEYED
NOTE BOOK NO.	PLOTTED
	TEMPLATE
	AREAS CHECKED

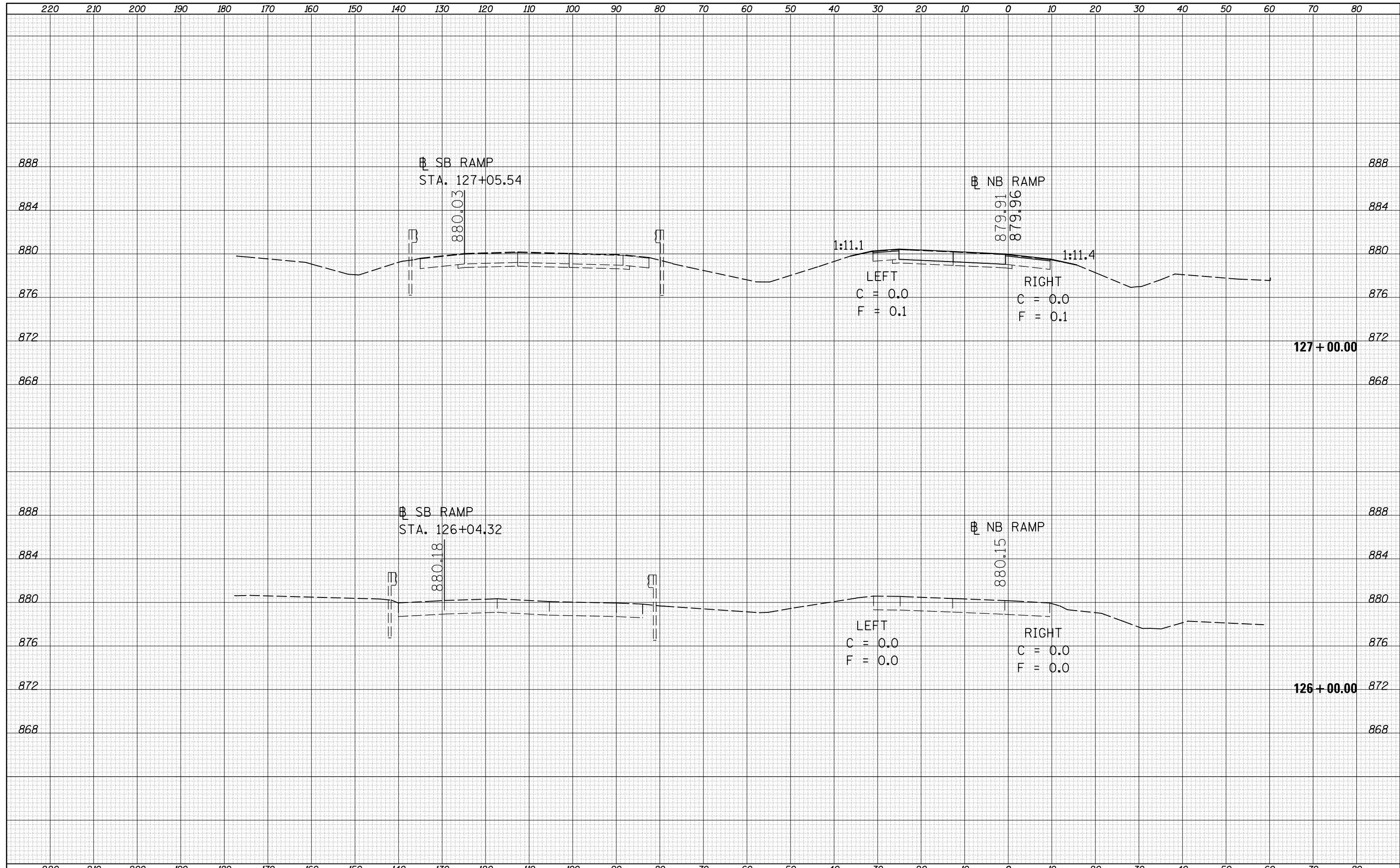
DATE	
BY	
ORIGINAL SURVEY	SURVEYED
NOTE BOOK NO.	PLOTTED
	TEMPLATE
	AREAS CHECKED



FILE NAME =	USER NAME = bergana.j	DESIGNED -	REVISED -	<b>STATE OF ILLINOIS</b> <b>DEPARTMENT OF TRANSPORTATION</b>	<b>CROSS SECTIONS</b> <b>NORTH BOUND RAMP</b>	F.A.I. RTE.	SECTION	COUNTY	TOTAL SHEETS	SHEET NO.
c:\pw_work\pwidot\bergana.j\d8373050\0570A28-SH	T-XS-NB-139_Location_1.dgn	DRAWN -	REVISED -			39	57(2,3)R	McLean	214	127
	PLOT SCALE = 20.0000' / in.	CHECKED -	REVISED -			CONTRACT NO. 70A28				
*MODELNAME*	PLOT DATE = 3/18/2014	DATE -	REVISED -			SCALE:	SHEET 48 OF 64 SHEETS	STA. 124+00	TO STA. 125+00	ILLINOIS FED. AID PROJECT

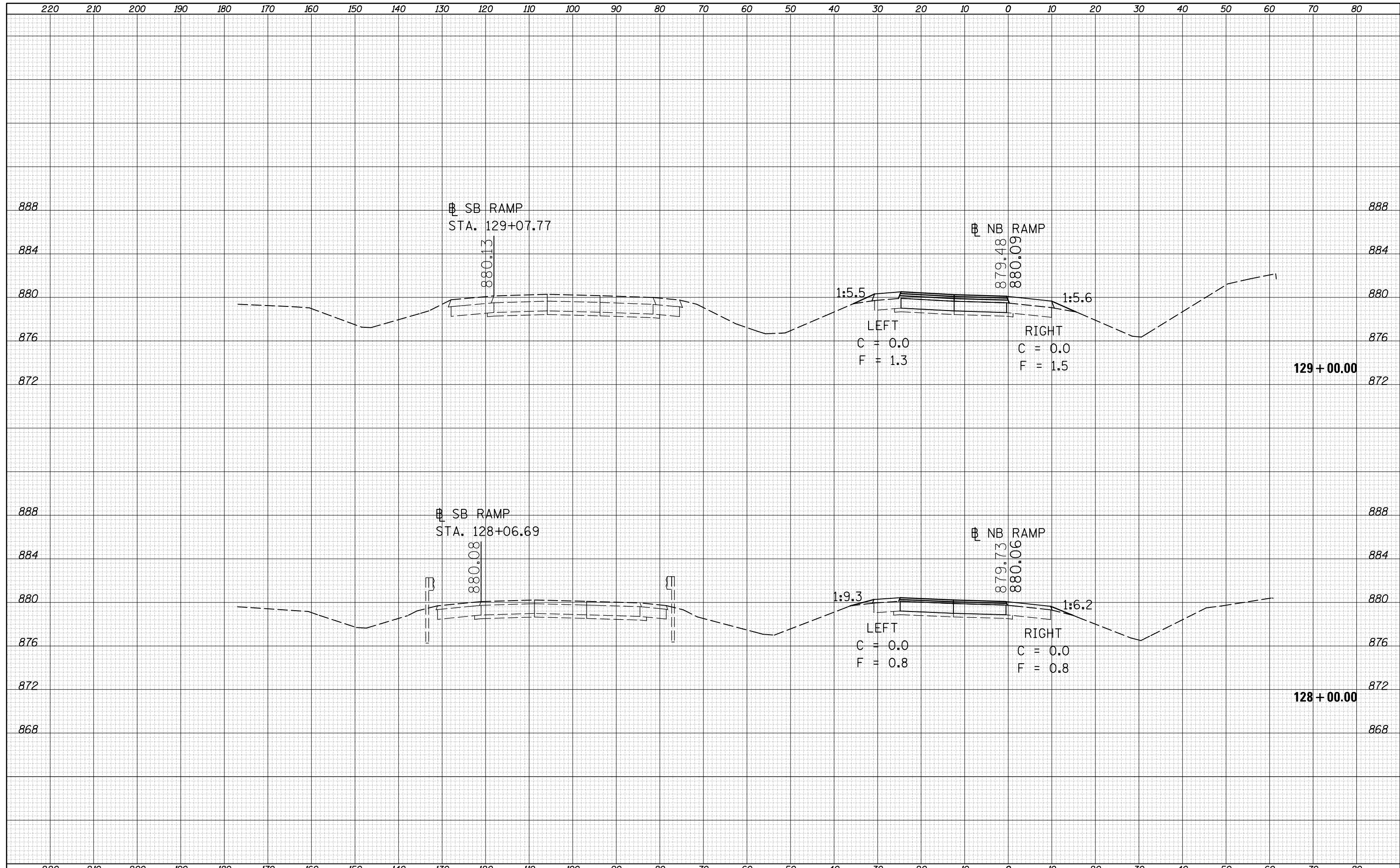
DATE	
BY	
SURVEYED	
PLOTTED	
TEMPLATE	
AREAS	
CHECKED	
FINAL SURVEY	
NOTE BOOK	
NO.	

DATE	
BY	
SURVEYED	
PLOTTED	
TEMPLATE	
AREAS	
CHECKED	
ORIGINAL SURVEY	
NOTE BOOK	
NO.	



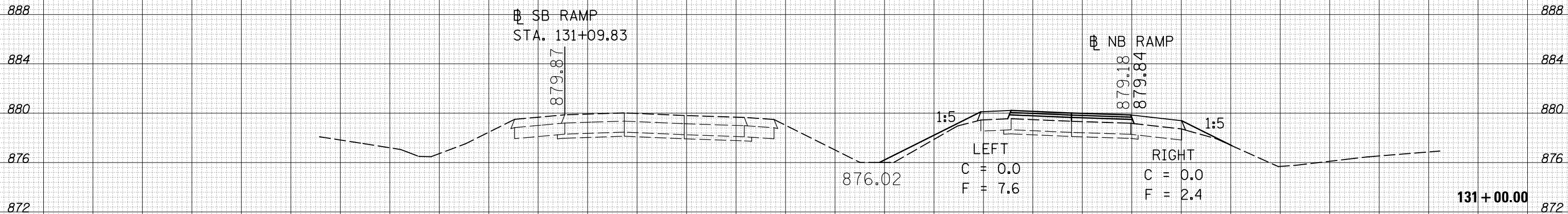
DATE	
BY	
FINAL SURVEY	
NOTE BOOK NO.	
SURVEYED	
PLOTTED	
TEMPLATE	
AREAS CHECKED	

DATE	
BY	
ORIGINAL SURVEY	
NOTE BOOK NO.	
SURVEYED	
PLOTTED	
TEMPLATE	
AREAS CHECKED	

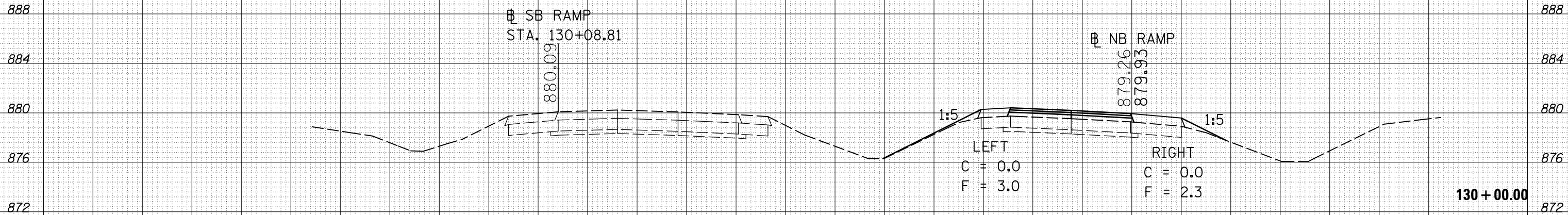


220 210 200 190 180 170 160 150 140 130 120 110 100 90 80 70 60 50 40 30 20 10 0 10 20 30 40 50 60 70 80

DATE	
BY	
FINAL SURVEY	SURVEYED
NOTE BOOK	PLOTTED
NO.	TEMPLATE
	AREAS CHECKED



DATE	
BY	
ORIGINAL SURVEY	SURVEYED
NOTE BOOK	PLOTTED
NO.	TEMPLATE
	AREAS CHECKED



220 210 200 190 180 170 160 150 140 130 120 110 100 90 80 70 60 50 40 30 20 10 0 10 20 30 40 50 60 70 80

FILE NAME =	USER NAME = berganaj	DESIGNED -	REVISED -
c:\pw\work\pwidot\berganaj\d8373050\0570A28-SH	T-XS-NB-139_Location_1.dgn	DRAWN -	REVISED -
	PLOT SCALE = 20.0000' / in.	CHECKED -	REVISED -
*MODELNAME*	PLOT DATE = 3/18/2014	DATE -	REVISED -

**STATE OF ILLINOIS  
DEPARTMENT OF TRANSPORTATION**

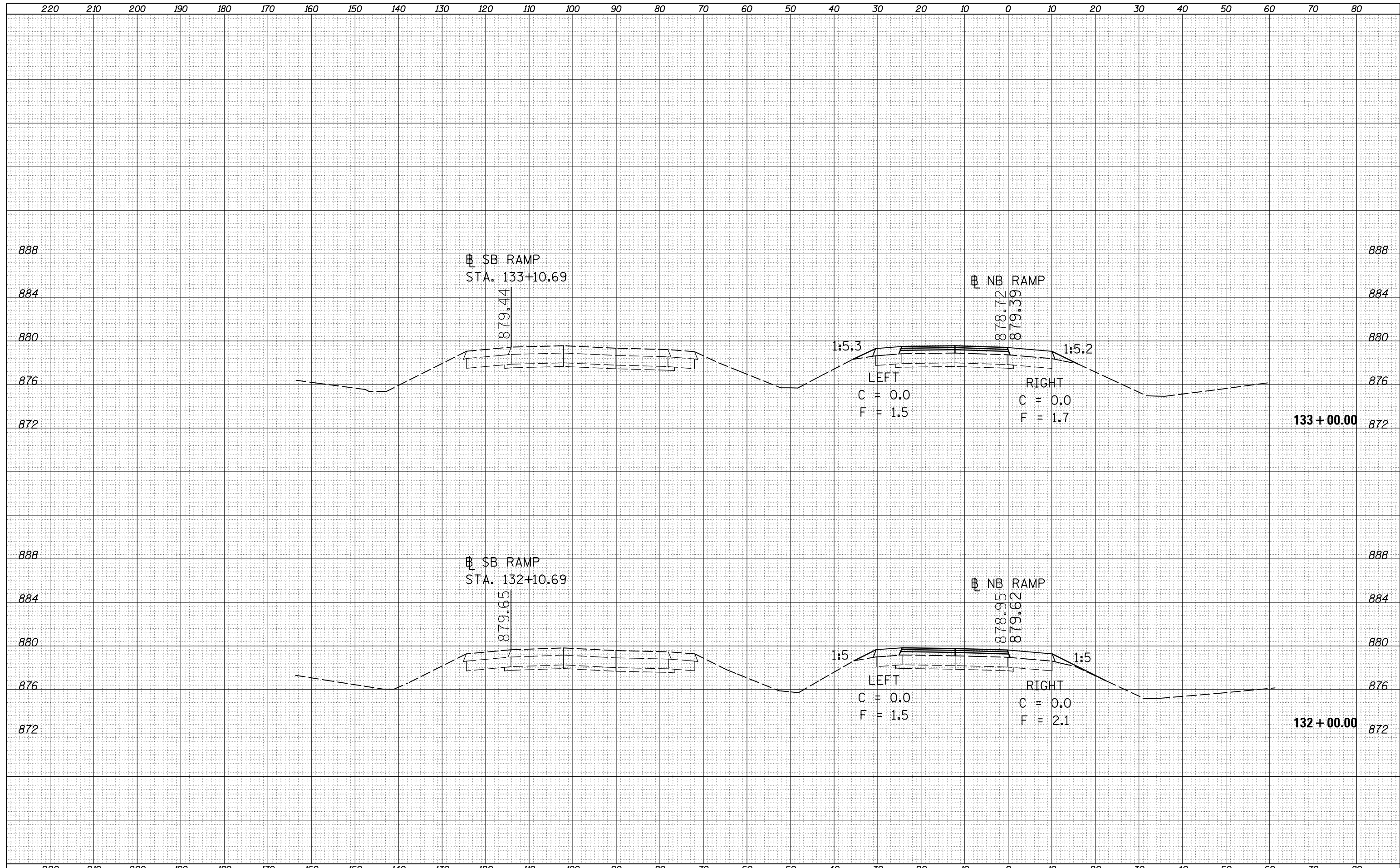
**CROSS SECTIONS  
NORTH BOUND RAMP**

SCALE: SHEET 51 OF 64 SHEETS STA. 130+00 TO STA. 131+00

F.A.I. RTE.	SECTION	COUNTY	TOTAL SHEETS	SHEET NO.
39	57(2,3)R	McLean	214	130
CONTRACT NO. 70A28			ILLINOIS FED. AID PROJECT	

DATE	
BY	
FINAL SURVEY	
SURVEYED	
PLOTTED	
TEMPLATE	
NOTE BOOK	
AREAS CHECKED	
NO.	

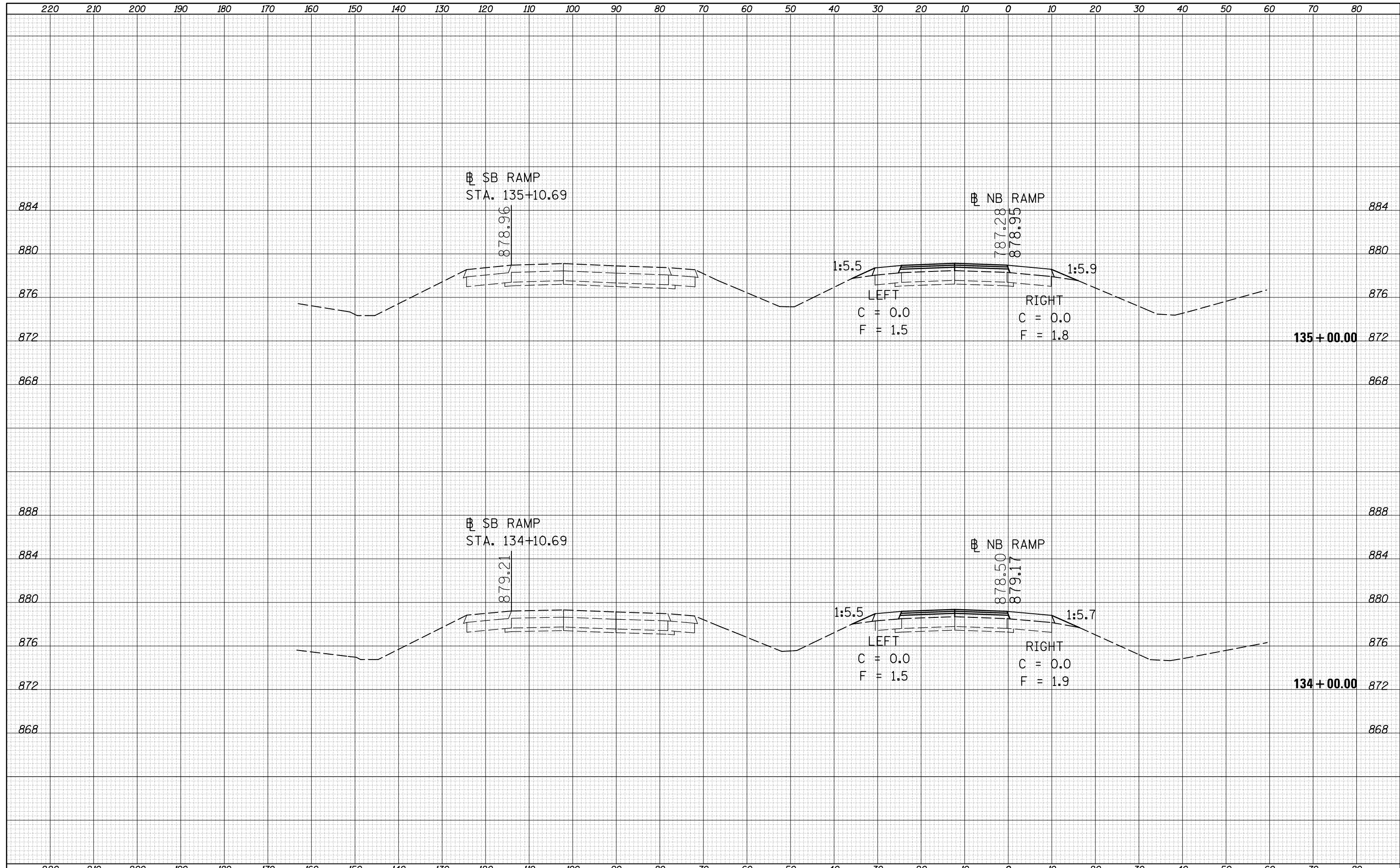
DATE	
BY	
ORIGINAL SURVEY	
SURVEYED	
PLOTTED	
TEMPLATE	
NOTE BOOK	
AREAS CHECKED	
NO.	



FILE NAME =	USER NAME = berganaj	DESIGNED -	REVISED -	<b>STATE OF ILLINOIS</b> <b>DEPARTMENT OF TRANSPORTATION</b>	<b>CROSS SECTIONS</b> <b>NORTH BOUND RAMP</b>	F.A.I. RTE.	SECTION	COUNTY	TOTAL SHEETS	SHEET NO.	
c:\pw_work\pwidot\berganaj\d8373050\0570A28-SH	T-XS-NB-139_Location_1.dgn	DRAWN -	REVISED -			39	57(2,3)R	McLean	214	131	
*MODELNAME*	PLOT SCALE = 20.0000' / in.	CHECKED -	REVISED -			CONTRACT NO. 70A28					
	PLOT DATE = 3/18/2014	DATE -	REVISED -			SCALE:	SHEET 52 OF 64 SHEETS	STA. 132+00	TO STA. 133+00	ILLINOIS FED. AID PROJECT	

DATE	
BY	
FINAL SURVEY	
SURVEYED	
PLOTTED	
TEMPLATE	
NOTE BOOK	
AREAS CHECKED	
NO.	

DATE	
BY	
ORIGINAL SURVEY	
SURVEYED	
PLOTTED	
TEMPLATE	
NOTE BOOK	
AREAS CHECKED	
NO.	

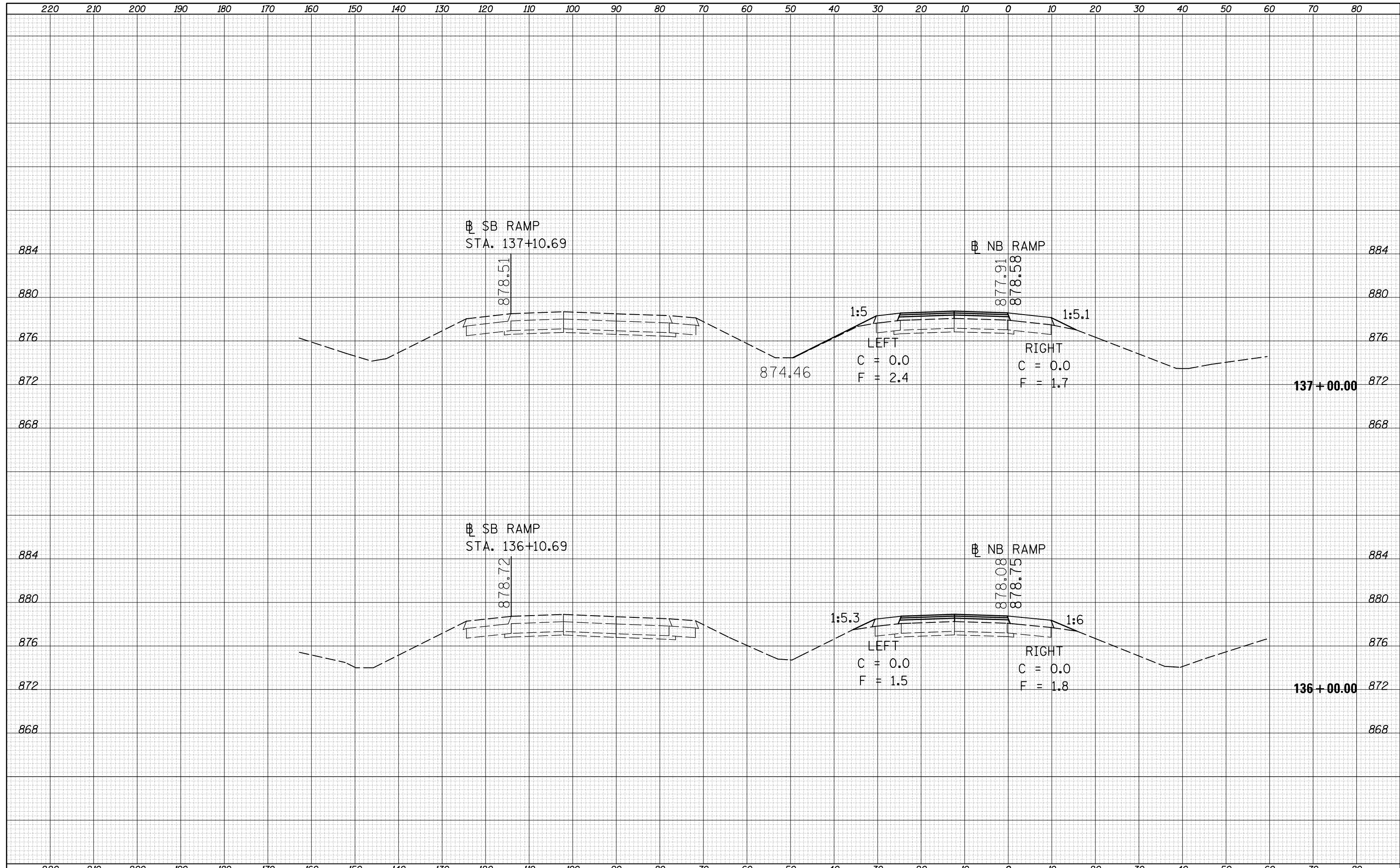


FILE NAME =	USER NAME = berganaj	DESIGNED -	REVISED -	<b>STATE OF ILLINOIS</b> <b>DEPARTMENT OF TRANSPORTATION</b>	<b>CROSS SECTIONS</b> <b>NORTH BOUND RAMP</b>			F.A.I. RTE.	SECTION	COUNTY	TOTAL SHEETS	SHEET NO.
c:\pw_work\pwidot\berganaj\d8373050\0570A28-SH	T-XS-NB-139_Location_1.dgn	DRAWN -	REVISED -					39	57(2,3)R	McLean	214	132
*MODELNAME*	PLOT SCALE = 20.0000' / in.	CHECKED -	REVISED -					CONTRACT NO. 70A28				
	PLOT DATE = 3/18/2014	DATE -	REVISED -					SCALE:	SHEET 53 OF 64 SHEETS	STA. 134+00 TO STA. 135+00	ILLINOIS FED. AID PROJECT	



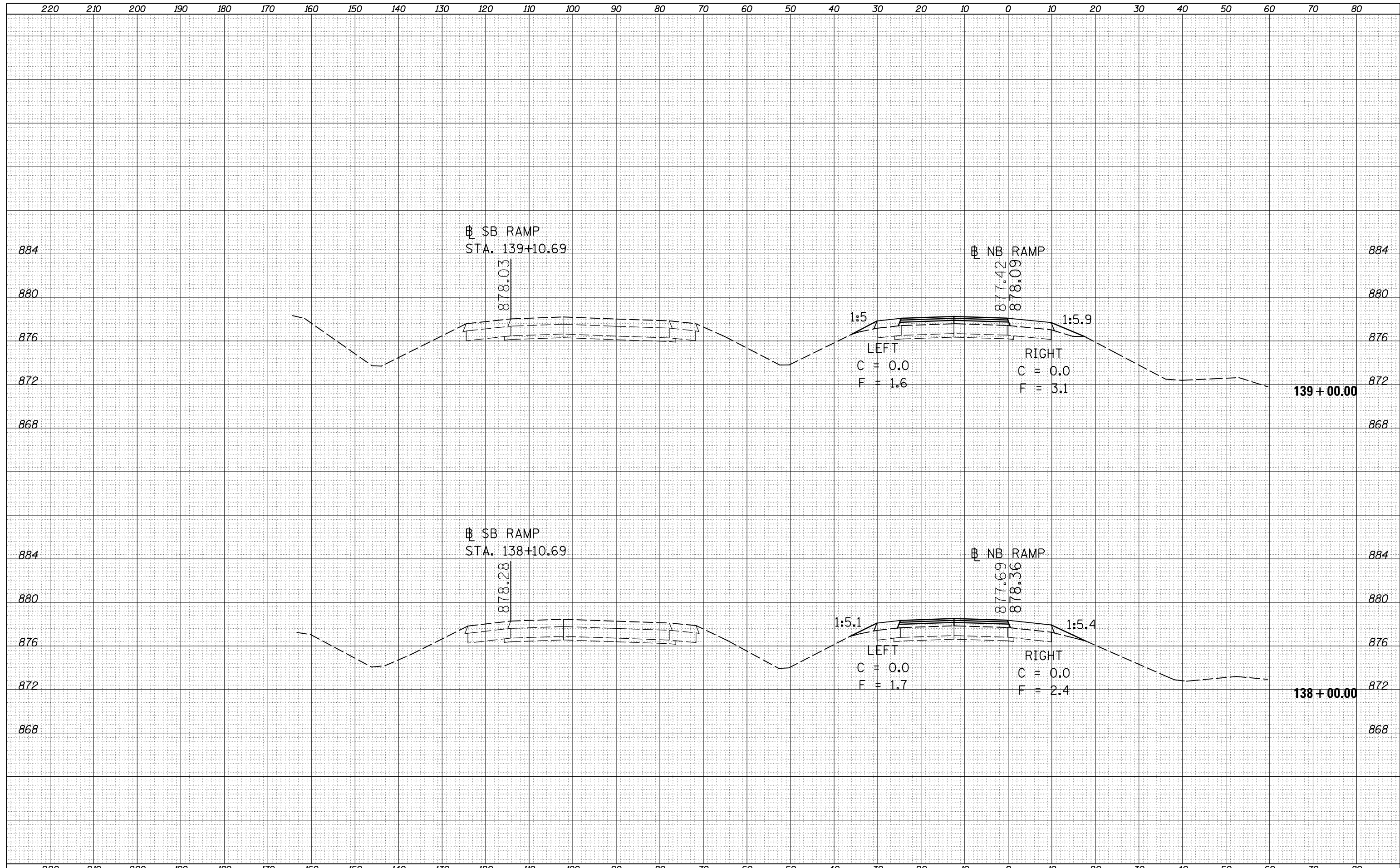
DATE	
BY	
SURVEYED	
PLOTTED	
TEMPLATE	
AREAS	
CHECKED	
FINAL SURVEY NOTE BOOK NO.	

DATE	
BY	
SURVEYED	
PLOTTED	
TEMPLATE	
AREAS	
CHECKED	
ORIGINAL SURVEY NOTE BOOK NO.	



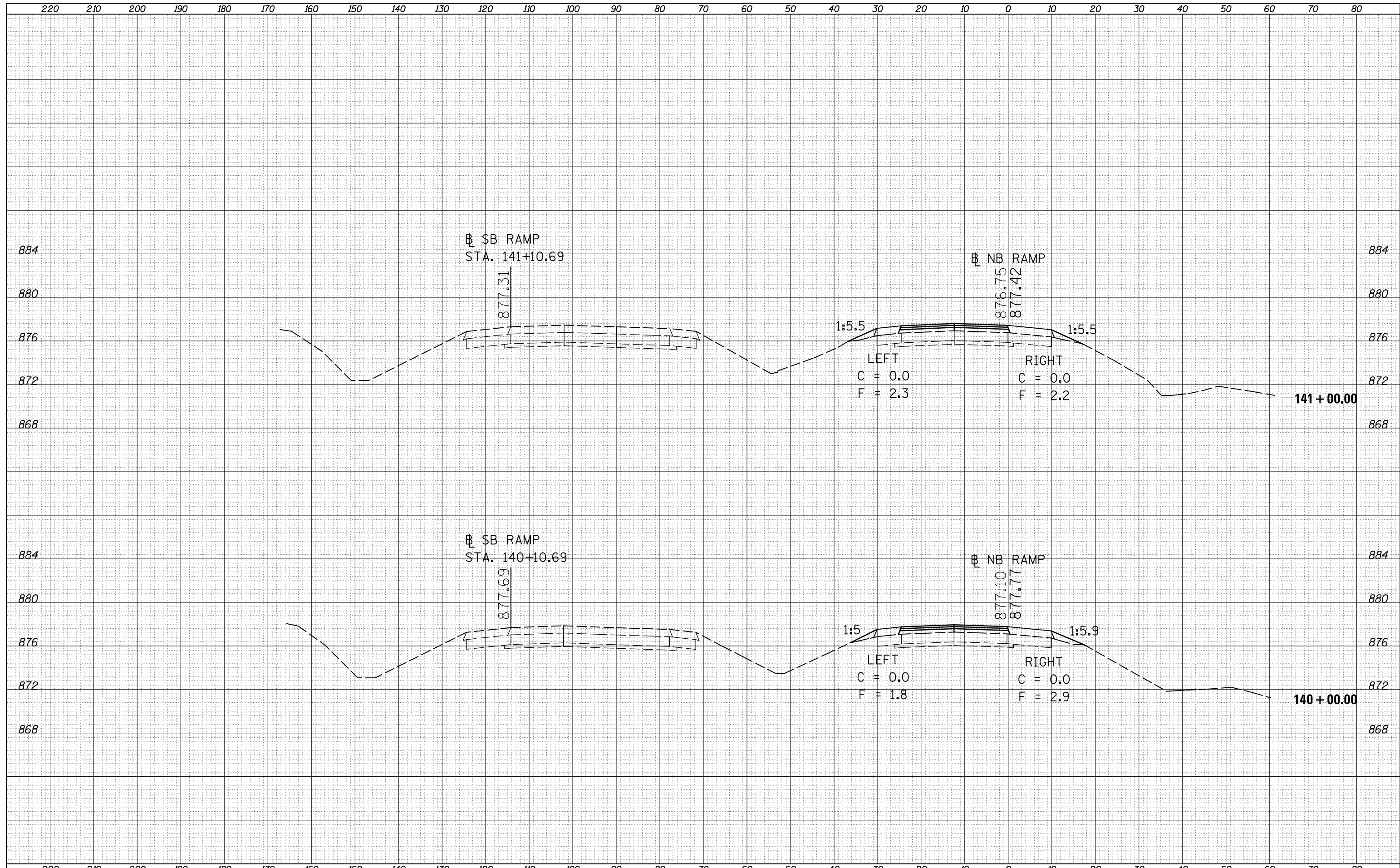
DATE	
BY	
FINAL SURVEY	SURVEYED
NOTE BOOK	PLOTTED
NO.	TEMPLATE
	AREAS CHECKED

DATE	
BY	
ORIGINAL SURVEY	SURVEYED
NOTE BOOK	PLOTTED
NO.	TEMPLATE
	AREAS CHECKED



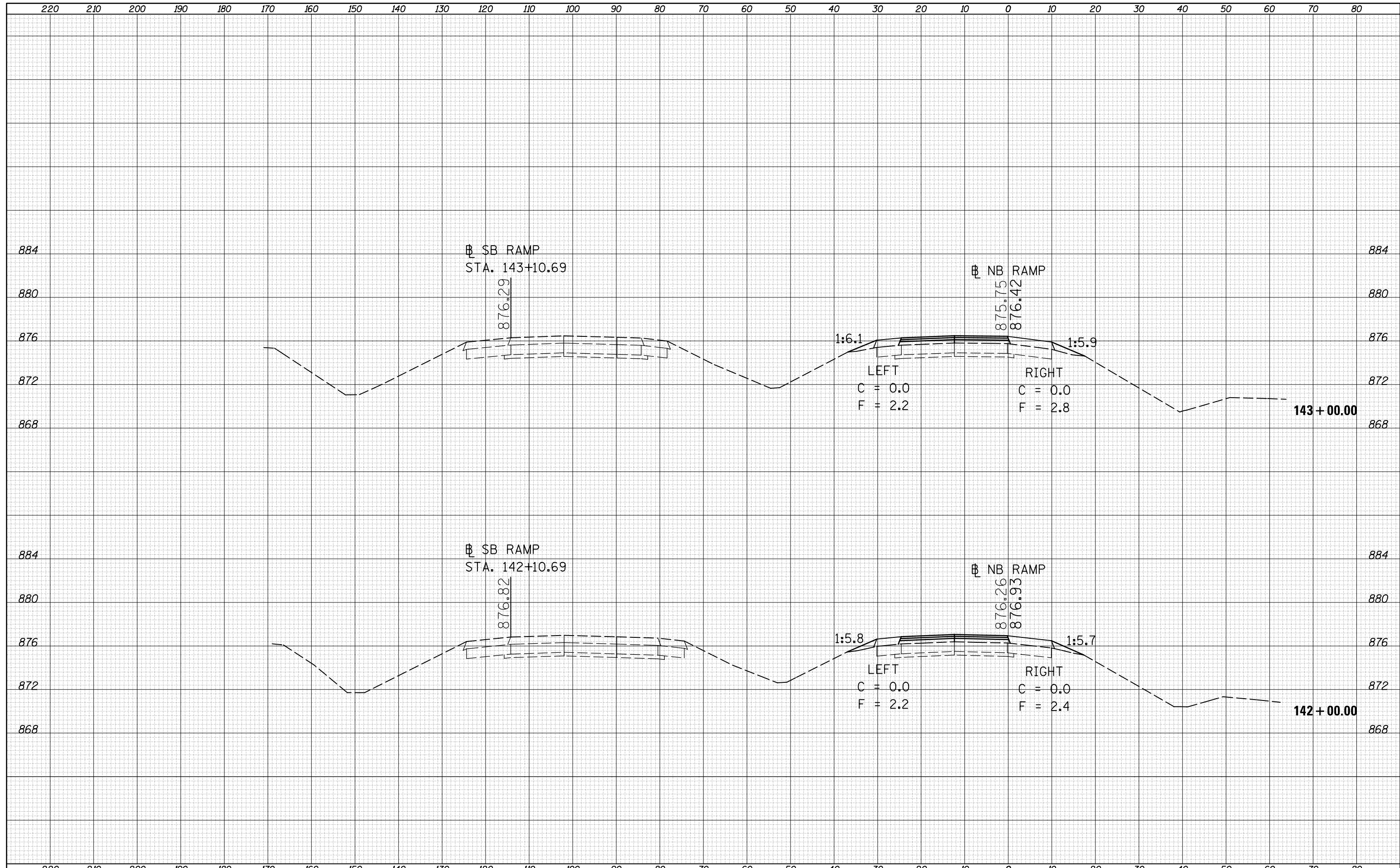
DATE	
BY	
FINAL SURVEY	SURVEYED
NOTE BOOK	PLOTTED
NO.	TEMPLATE
	AREAS CHECKED

DATE	
BY	
ORIGINAL SURVEY	SURVEYED
NOTE BOOK	PLOTTED
NO.	TEMPLATE
	AREAS CHECKED



DATE	
BY	
FINAL SURVEY	
SURVEYED	
PLOTTED	
TEMPLATE	
NOTE BOOK	
AREAS	
CHECKED	
NO.	

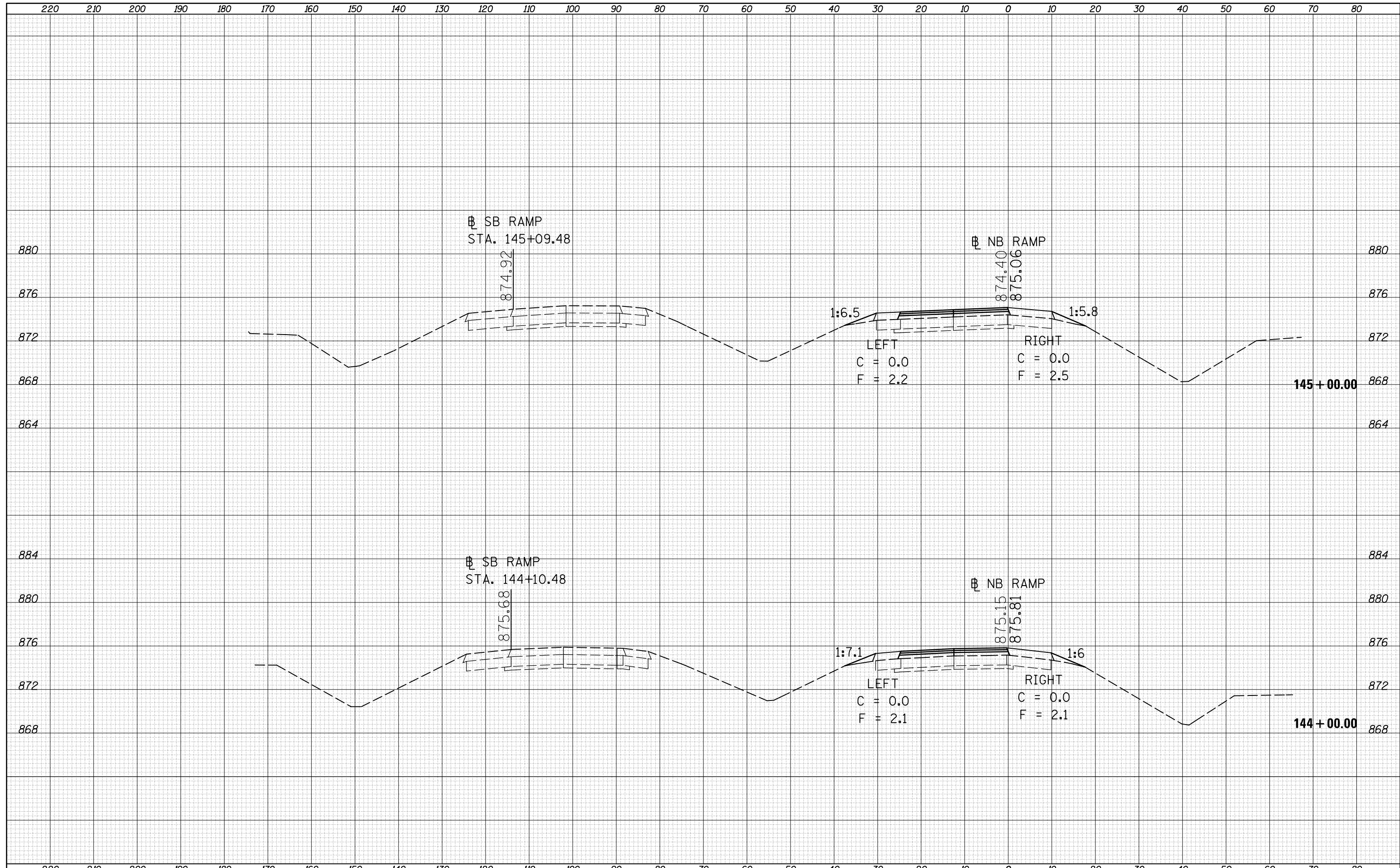
DATE	
BY	
ORIGINAL SURVEY	
SURVEYED	
PLOTTED	
TEMPLATE	
NOTE BOOK	
AREAS	
CHECKED	
NO.	



FILE NAME =	USER NAME = berganaj	DESIGNED -	REVISED -	<b>STATE OF ILLINOIS</b> <b>DEPARTMENT OF TRANSPORTATION</b>	<b>CROSS SECTIONS</b> <b>NORTH BOUND RAMP</b>	F.A.I. RTE.	SECTION	COUNTY	TOTAL SHEETS	SHEET NO.	
c:\pw_work\pwidot\berganaj\d8373050\0570A28-SH	T-XS-NB-139_Location_1.dgn	DRAWN -	REVISED -			39	57(2,3)R	McLean	214	136	
	PLOT SCALE = 20.0000' / in.	CHECKED -	REVISED -			CONTRACT NO. 70A28					
*MODELNAME*	PLOT DATE = 3/18/2014	DATE -	REVISED -			SCALE:	SHEET 57 OF 64 SHEETS	STA. 142+00	TO STA. 143+00	ILLINOIS FED. AID PROJECT	

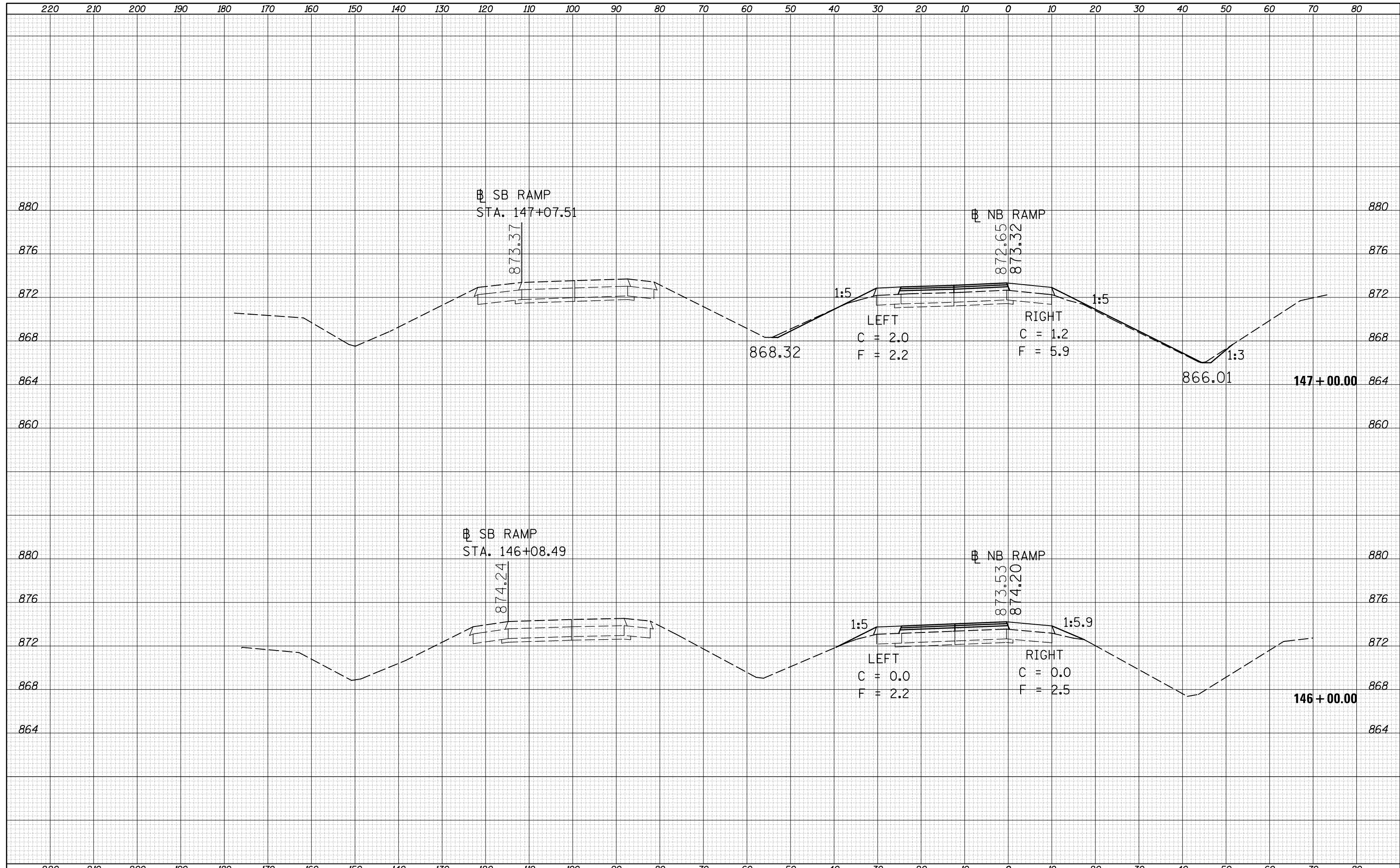
DATE	
BY	
FINAL SURVEY	
SURVEYED	
PLOTTED	
TEMPLATE	
NOTE BOOK	
AREAS	
CHECKED	
NO.	

DATE	
BY	
ORIGINAL SURVEY	
SURVEYED	
PLOTTED	
TEMPLATE	
NOTE BOOK	
AREAS	
CHECKED	
NO.	



DATE	
BY	
FINISHED SURVEY	
PLOTTED	
TEMPLATE	
NOTE BOOK	
AREAS CHECKED	
NO.	

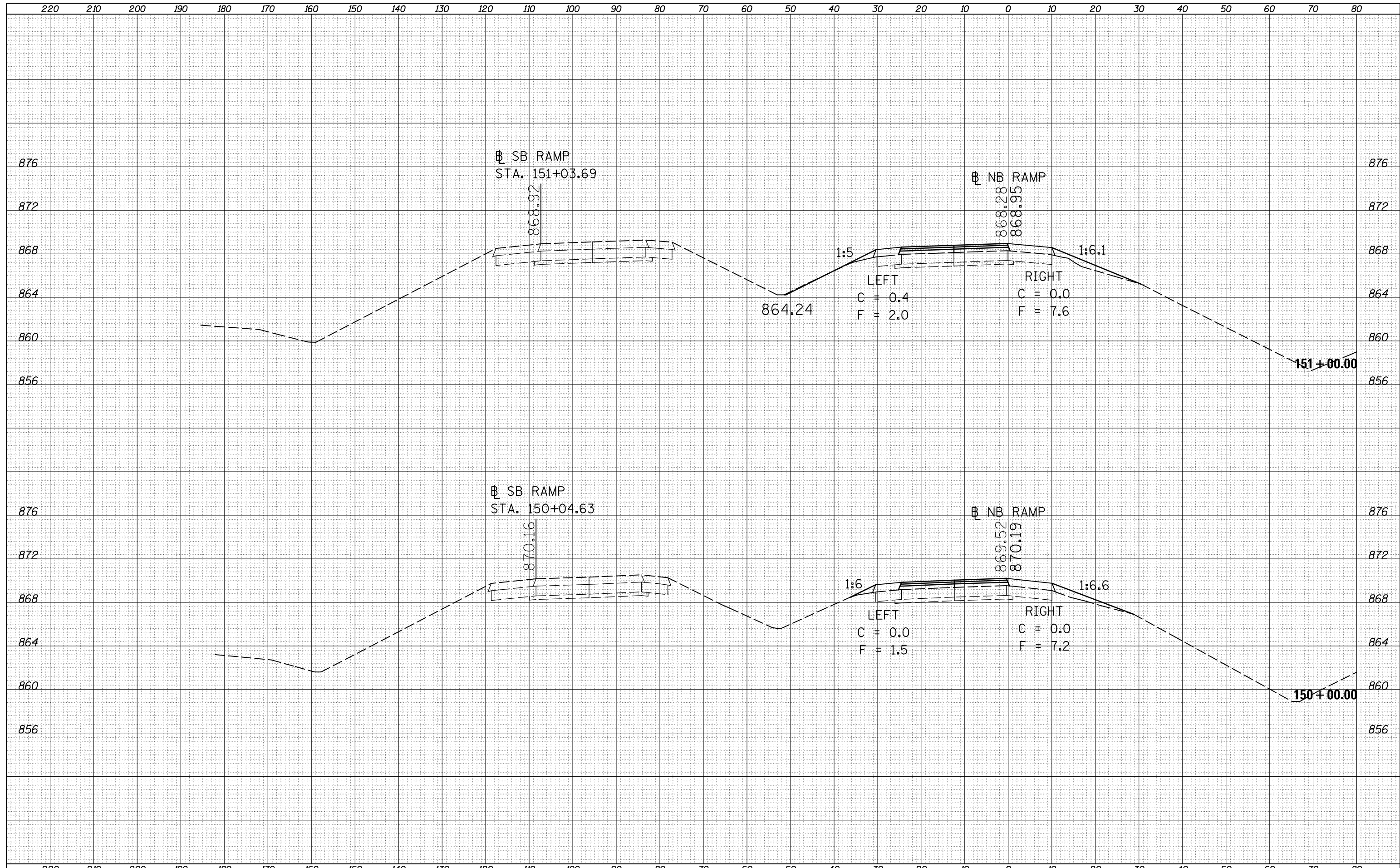
DATE	
BY	
ORIGINAL SURVEY	
PLOTTED	
TEMPLATE	
NOTE BOOK	
AREAS CHECKED	
NO.	





DATE	
BY	
FINAL SURVEY	
SURVEYED	
PLOTTED	
TEMPLATE	
NOTE BOOK	
AREAS CHECKED	
NO.	

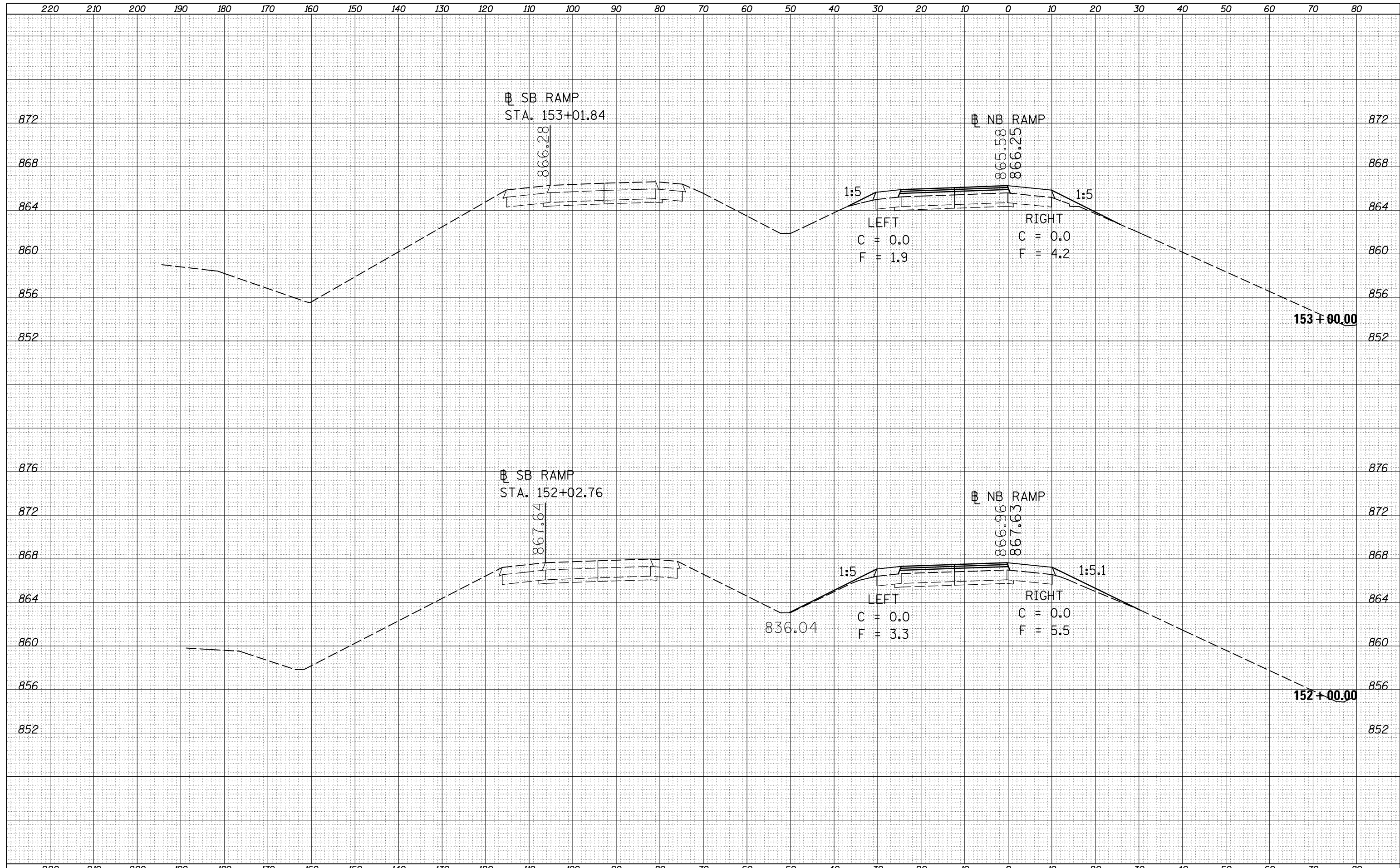
DATE	
BY	
ORIGINAL SURVEY	
SURVEYED	
PLOTTED	
TEMPLATE	
NOTE BOOK	
AREAS CHECKED	
NO.	





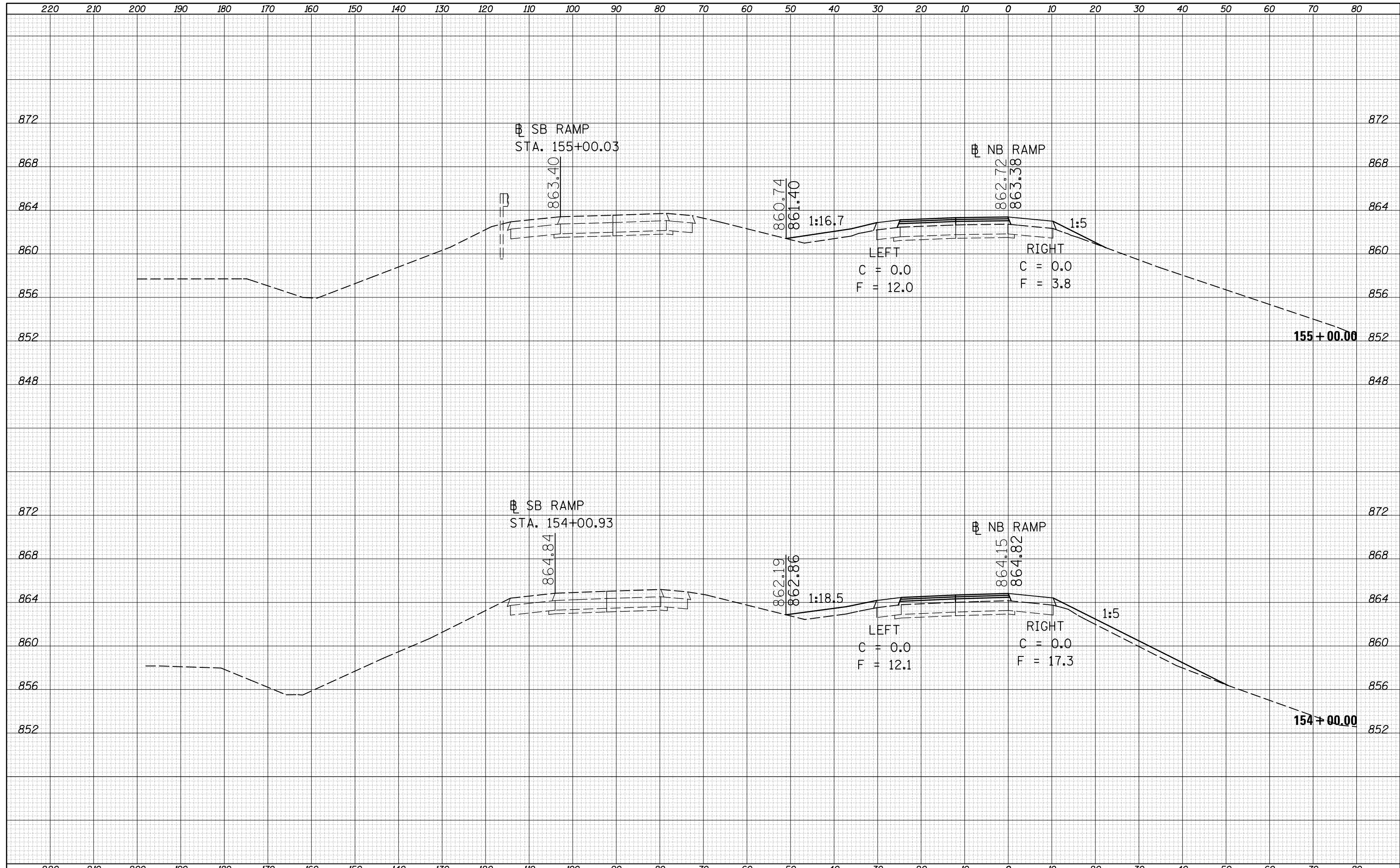
DATE	
BY	
FINAL SURVEY	
SURVEYED	
PLOTTED	
TEMPLATE	
NOTE BOOK	
AREAS CHECKED	
NO.	

DATE	
BY	
ORIGINAL SURVEY	
SURVEYED	
PLOTTED	
TEMPLATE	
NOTE BOOK	
AREAS CHECKED	
NO.	



DATE	
BY	
SURVEYED	
PLOTTED	
TEMPLATE	
AREAS	
CHECKED	
FINAL SURVEY	
NOTE BOOK	
NO.	

DATE	
BY	
SURVEYED	
PLOTTED	
TEMPLATE	
AREAS	
CHECKED	
ORIGINAL SURVEY	
NOTE BOOK	
NO.	



FILE NAME = c:\pw\_work\pwork\bergena\8373050\0570A28-SH

USER NAME = bergena.j

DESIGNED -

DRAWN -

PLOT SCALE = 20.0000' / in.

PLOT DATE = 3/18/2014

REVISIED -

REVISIED -

REVISIED -

REVISIED -

DATE -

**STATE OF ILLINOIS  
DEPARTMENT OF TRANSPORTATION**

**CROSS SECTIONS  
NORTH BOUND RAMP**

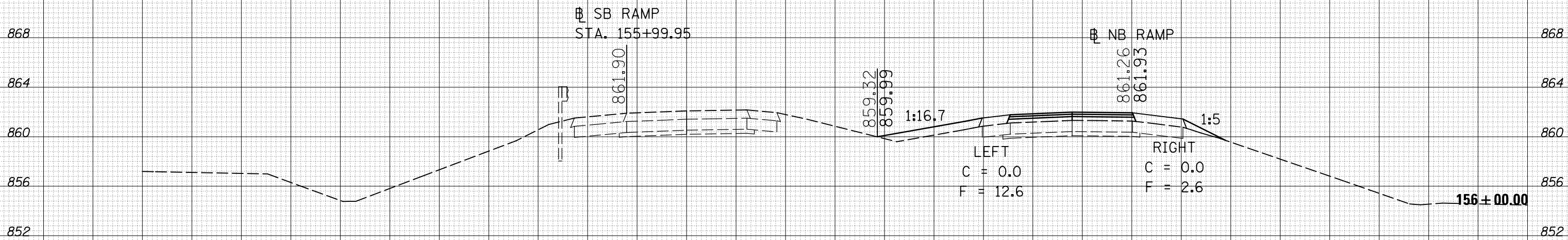
SCALE: SHEET 63 OF 64 SHEETS STA. 154+00 TO STA. 155+00

F.A.I. RTE.	SECTION	COUNTY	TOTAL SHEETS	SHEET NO.
39	57(2,3)R	McLean	214	142
CONTRACT NO. 70A28				
ILLINOIS FED. AID PROJECT				

220 210 200 190 180 170 160 150 140 130 120 110 100 90 80 70 60 50 40 30 20 10 0 10 20 30 40 50 60 70 80

DATE	
BY	
FINAL SURVEY	SURVEYED
NOTE BOOK NO.	PLOTTED
	TEMPLATE
	AREAS CHECKED

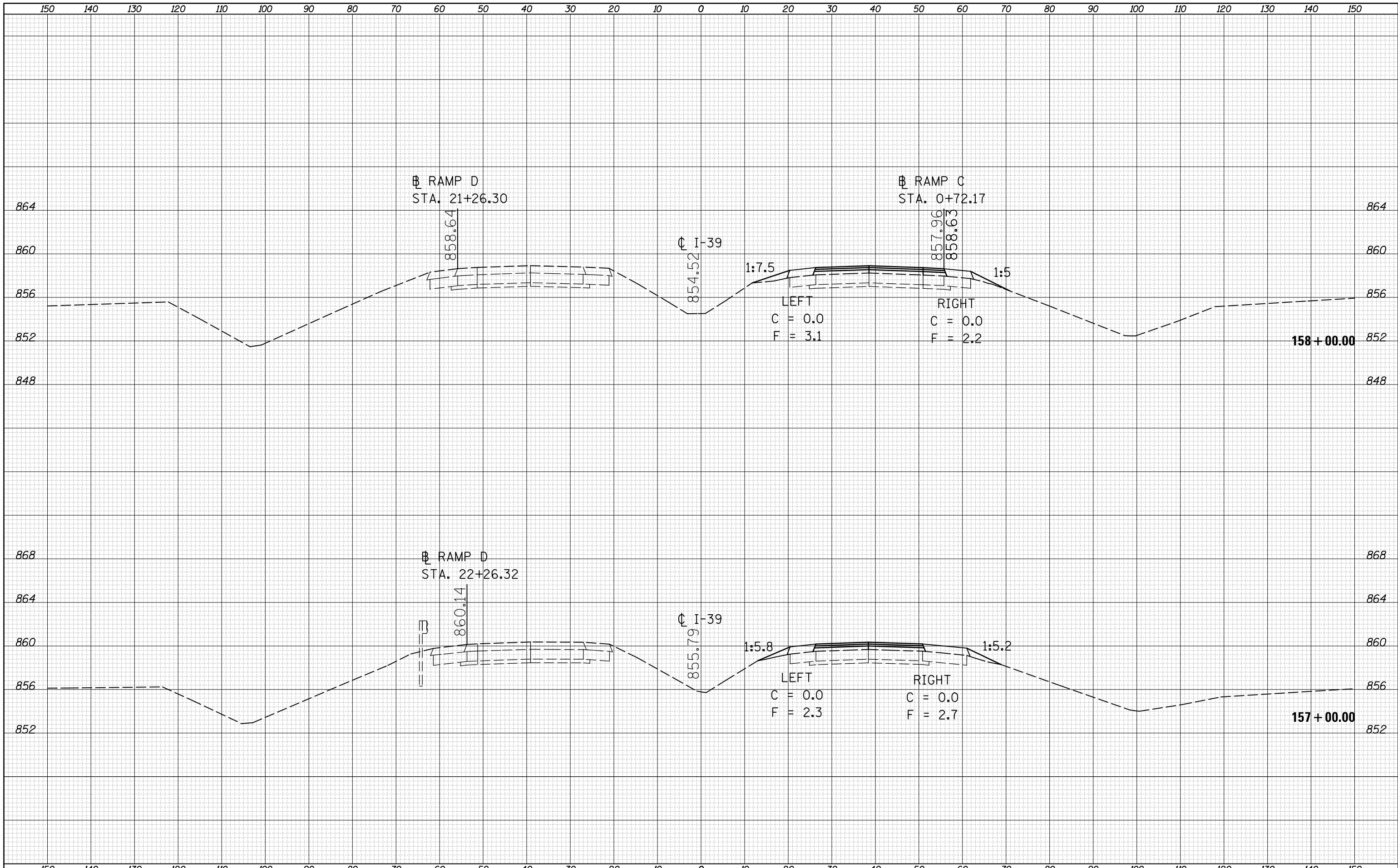
DATE	
BY	
ORIGINAL SURVEY	SURVEYED
NOTE BOOK NO.	PLOTTED
	TEMPLATE
	AREAS CHECKED



FILE NAME =	USER NAME = berganaj	DESIGNED -	REVISED -	<p align="center"><b>STATE OF ILLINOIS</b> <b>DEPARTMENT OF TRANSPORTATION</b></p> <p align="center"><b>CROSS SECTIONS</b> <b>NORTH BOUND RAMP</b></p> <p>SCALE: SHEET 64 OF 64 SHEETS STA. 156+00 TO STA. 156+00</p>	F.A.I. RTE.	SECTION	COUNTY	TOTAL SHEETS	SHEET NO.
c:\pw_work\pwidot\berganaj\d8373050\0570A28-SH	T-XS-NB-139_Location_1.dgn	DRAWN -	REVISED -		39	57(2,3)R	McLean	214	143
	PLOT SCALE = 20.0000' / in.	CHECKED -	REVISED -		CONTRACT NO. 70A28				
*MODELNAME*	PLOT DATE = 3/18/2014	DATE -	REVISED -		ILLINOIS FED. AID PROJECT				

DATE	
BY	
FINAL SURVEY	
SURVEYED	
PLOTTED	
TEMPLATE	
NOTE BOOK	
AREAS CHECKED	
NO.	

DATE	
BY	
ORIGINAL SURVEY	
SURVEYED	
PLOTTED	
TEMPLATE	
NOTE BOOK	
AREAS CHECKED	
NO.	



FILE NAME =	USER NAME = berganaj	DESIGNED -	REVISED -
c:\pw_work\pwidot\berganaj\d8373050\0570A28-SH	T-XS-139_Location_1.dgn	DRAWN -	REVISED -
		CHECKED -	REVISED -
		DATE -	REVISED -
*MODELNAME*	PLOT DATE = 3/18/2014		

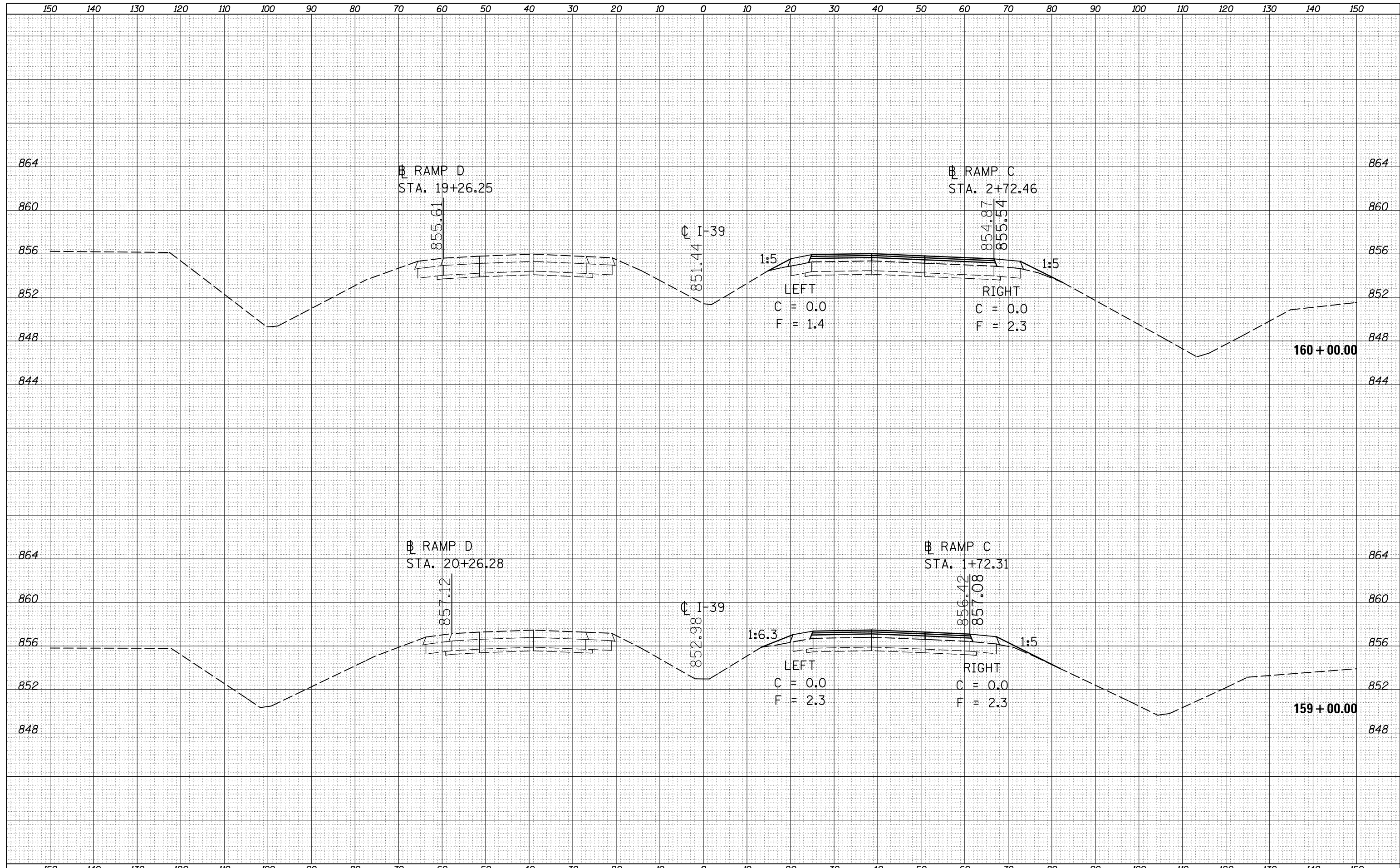
**STATE OF ILLINOIS  
DEPARTMENT OF TRANSPORTATION**

CROSS SECTIONS	
I-39	
SCALE:	SHEET 1 OF 39 SHEETS
	STA. 157+00 TO STA. 158+00

F.A.I. RTE.	SECTION	COUNTY	TOTAL SHEETS	SHEET NO.
39	57(2,3)R	McLean	214	144
CONTRACT NO. 70A28				
ILLINOIS FED. AID PROJECT				

DATE	
BY	
FINAL SURVEY	
SURVEYED	
PLOTTED	
TEMPLATE	
NOTE BOOK	
AREAS CHECKED	
NO.	

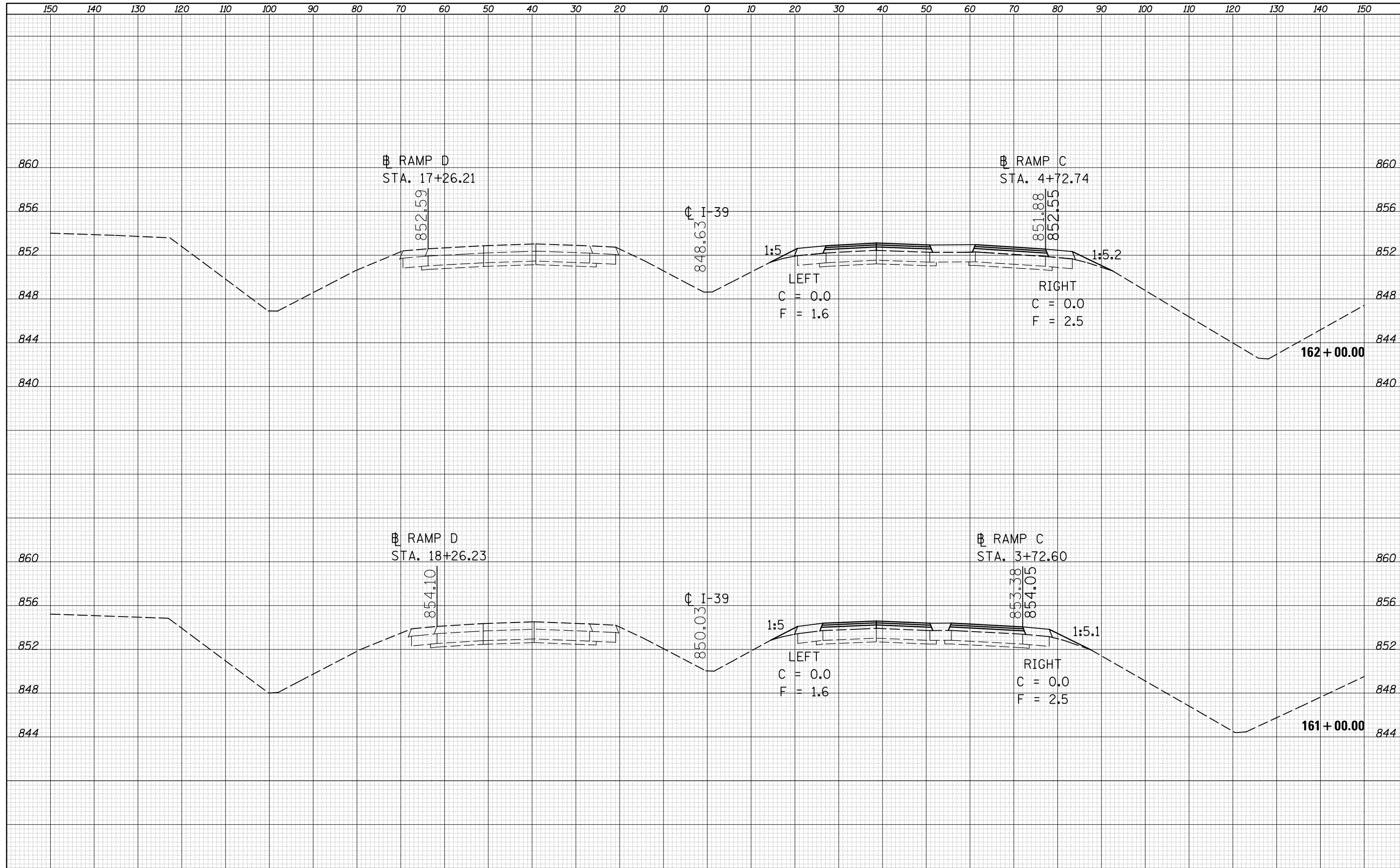
DATE	
BY	
ORIGINAL SURVEY	
SURVEYED	
PLOTTED	
TEMPLATE	
NOTE BOOK	
AREAS CHECKED	
NO.	



FILE NAME =	USER NAME = berganaj	DESIGNED -	REVISED -	<b>STATE OF ILLINOIS</b> <b>DEPARTMENT OF TRANSPORTATION</b>	<b>CROSS SECTIONS</b> <b>I-39</b>	F.A.I. RTE.	SECTION	COUNTY	TOTAL SHEETS	SHEET NO.
c:\pw_work\pwidot\berganaj\d8373050\0570A28-SH	T-XS-139_Location_1.dgn	DRAWN -	REVISED -			39	57(2,3)R	McLean	214	145
	PLOT SCALE = 20.0000' / in.	CHECKED -	REVISED -			CONTRACT NO. 70A28				
*MODELNAME*	PLOT DATE = 3/18/2014	DATE -	REVISED -			SCALE:	SHEET 2 OF 39 SHEETS	STA. 159+00	TO STA. 160+00	ILLINOIS FED. AID PROJECT

DATE	
BY	
FINAL SURVEY	
SURVEYED	
PLOTTED	
TEMPLATE	
NOTE BOOK	
AREAS CHECKED	
NO.	

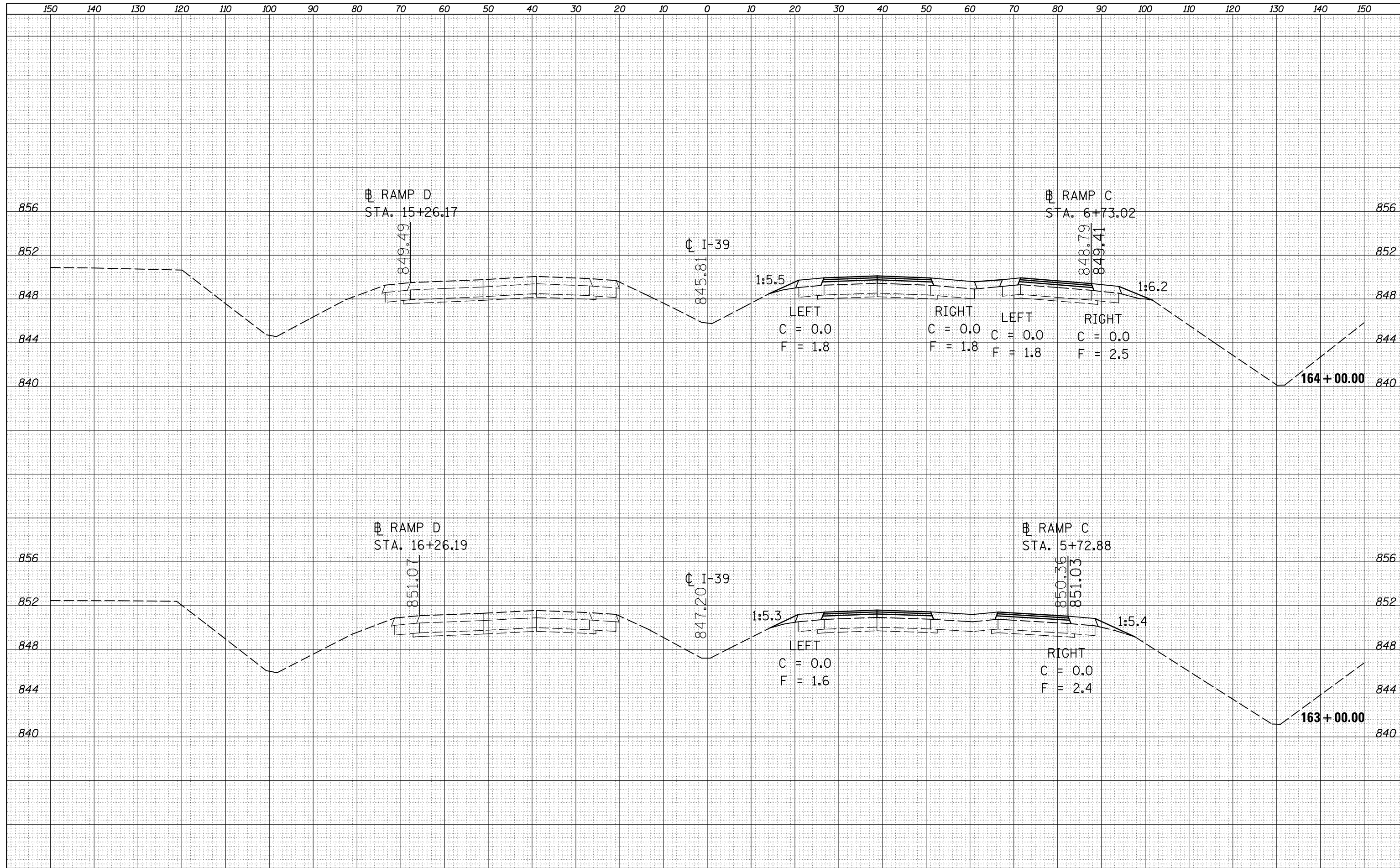
DATE	
BY	
ORIGINAL SURVEY	
SURVEYED	
PLOTTED	
TEMPLATE	
NOTE BOOK	
AREAS CHECKED	
NO.	



FILE NAME =	USER NAME = bergena.j	DESIGNED -	REVISED -	<b>STATE OF ILLINOIS</b> <b>DEPARTMENT OF TRANSPORTATION</b> <b>CROSS SECTIONS</b> <b>I-39</b>	F.A.I. RTE.	SECTION	COUNTY	TOTAL SHEETS	SHEET NO.
c:\pw_work\pwidot\bergena.j\d8373050\0570A28-SH	T-XS-139_Location_1.dgn	DRAWN -	REVISED -		39	57(2,3)R	McLean	214	146
	PLOT SCALE = 20.0000' / in.	CHECKED -	REVISED -		CONTRACT NO. 70A28				
*MODELNAME*	PLOT DATE = 3/18/2014	DATE -	REVISED -		ILLINOIS FED. AID PROJECT				

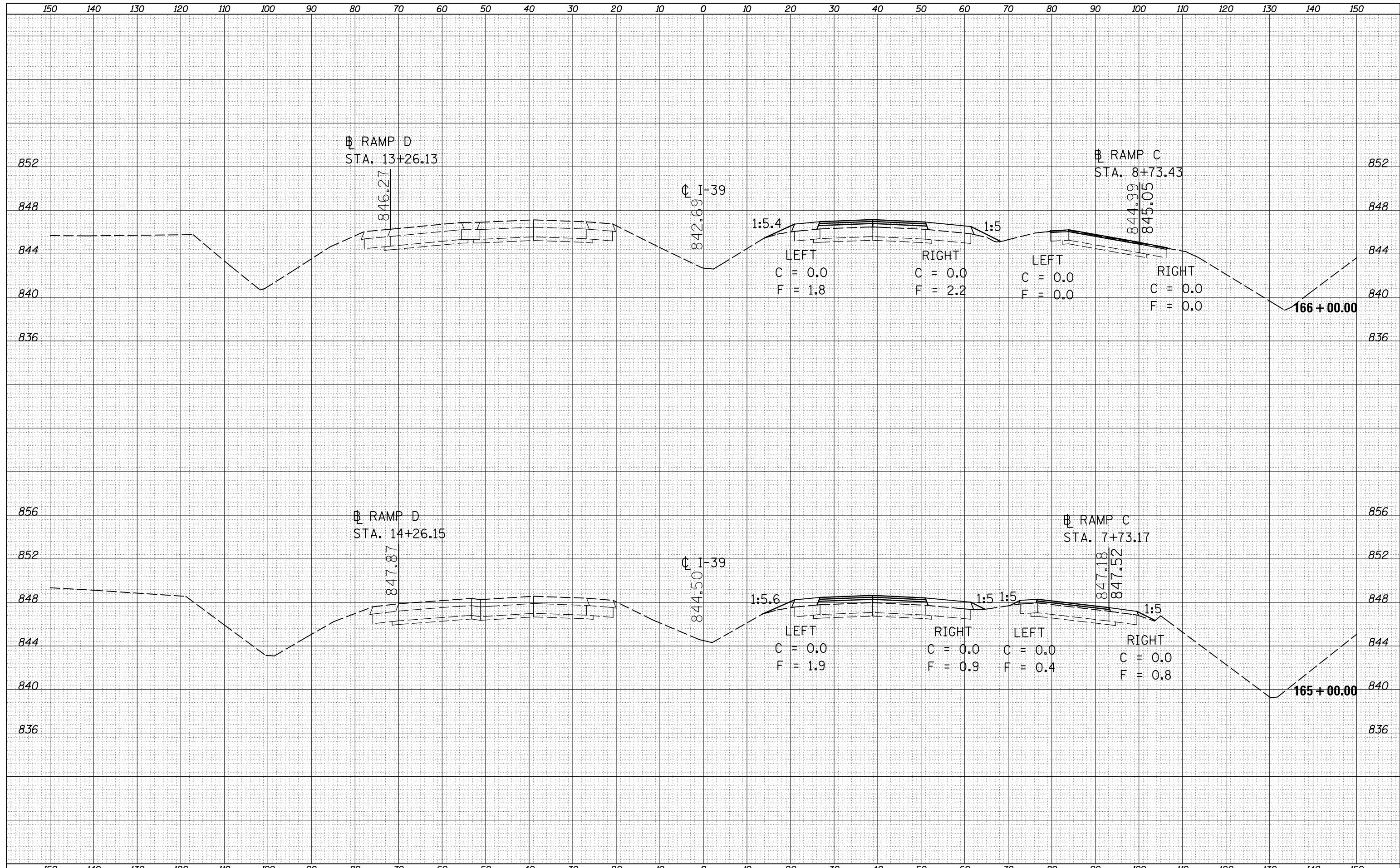
DATE	
BY	
FINAL SURVEY	
SURVEYED	
PLOTTED	
TEMPLATE	
NOTE BOOK	
AREAS CHECKED	
NO.	

DATE	
BY	
ORIGINAL SURVEY	
SURVEYED	
PLOTTED	
TEMPLATE	
NOTE BOOK	
AREAS CHECKED	
NO.	



DATE	
BY	
FINAL SURVEY	
SURVEYED	
PLOTTED	
TEMPLATE	
NOTE BOOK	
AREAS CHECKED	
NO.	

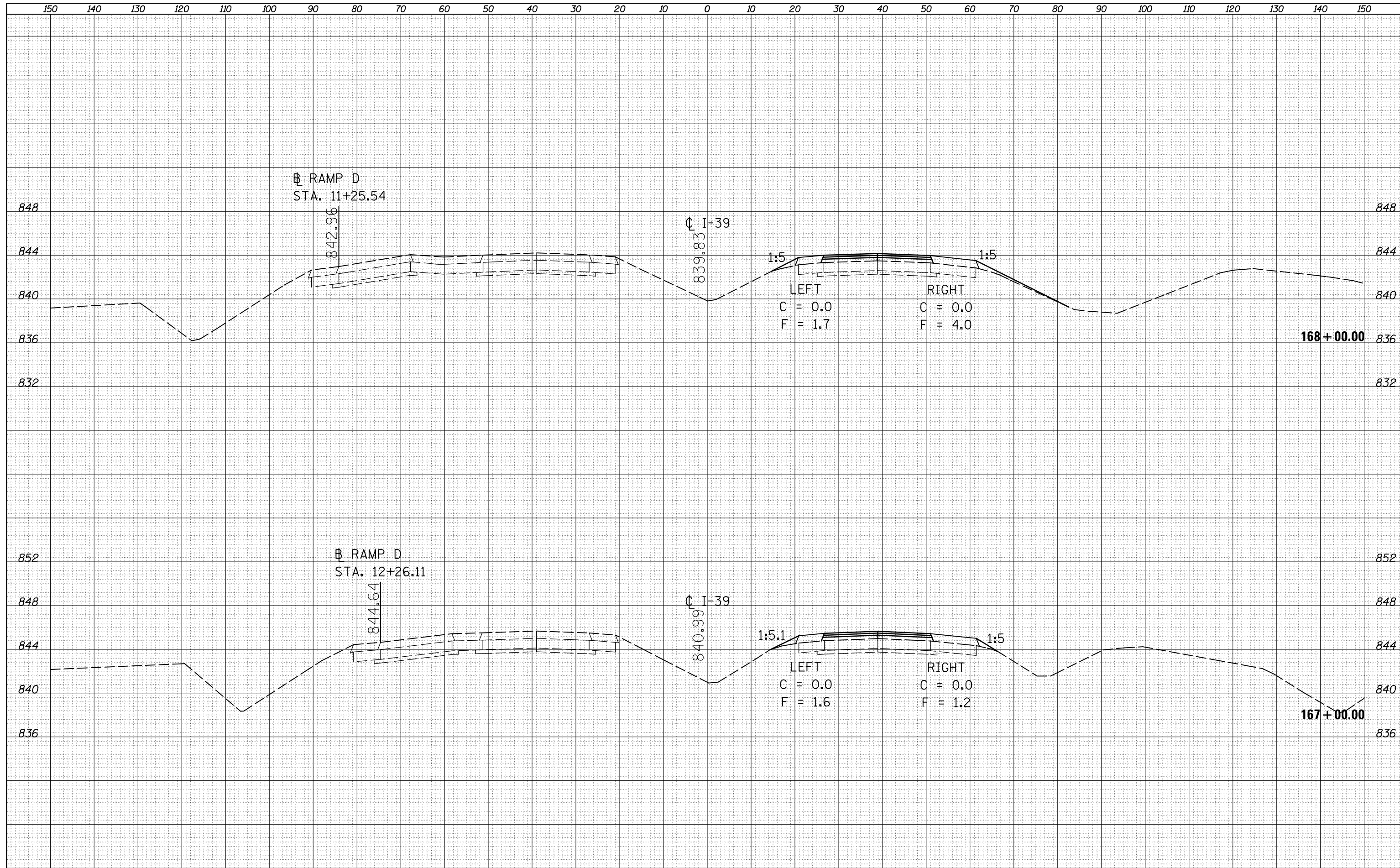
DATE	
BY	
ORIGINAL SURVEY	
SURVEYED	
PLOTTED	
TEMPLATE	
NOTE BOOK	
AREAS CHECKED	
NO.	





DATE	
BY	
FINAL SURVEY	SURVEYED
NOTE BOOK	PLOTTED
NO.	TEMPLATE
	AREAS
	CHECKED

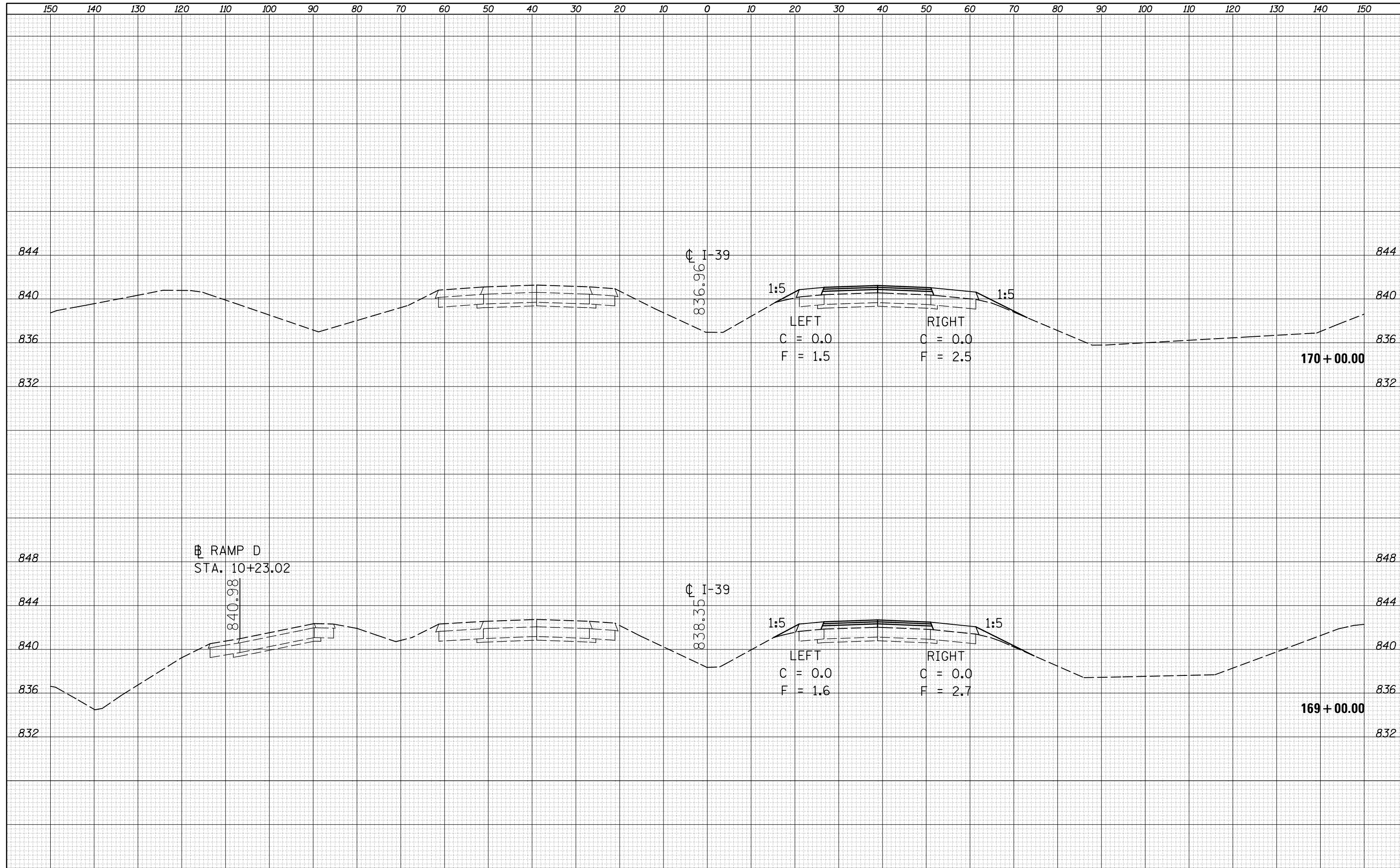
DATE	
BY	
ORIGINAL SURVEY	SURVEYED
NOTE BOOK	PLOTTED
NO.	TEMPLATE
	AREAS
	CHECKED



FILE NAME =	USER NAME = berganaj	DESIGNED -	REVISED -	<b>STATE OF ILLINOIS</b> <b>DEPARTMENT OF TRANSPORTATION</b>	<b>CROSS SECTIONS</b> <b>I-39</b>			F.A.I. RTE.	SECTION	COUNTY	TOTAL SHEETS	SHEET NO.
es:\pw_work\pwidot\berganaj\d8373050\0570A28-SH	T-XS-139_Location_1.dgn	DRAWN -	REVISED -					39	57(2,3)R	McLean	214	149
	PLOT SCALE = 20.0000' / in.	CHECKED -	REVISED -		CONTRACT NO. 70A28							
*MODELNAME*	PLOT DATE = 3/18/2014	DATE -	REVISED -						SCALE:	SHEET 6 OF 39 SHEETS	STA. 167+00 TO STA. 168+00	ILLINOIS FED. AID PROJECT

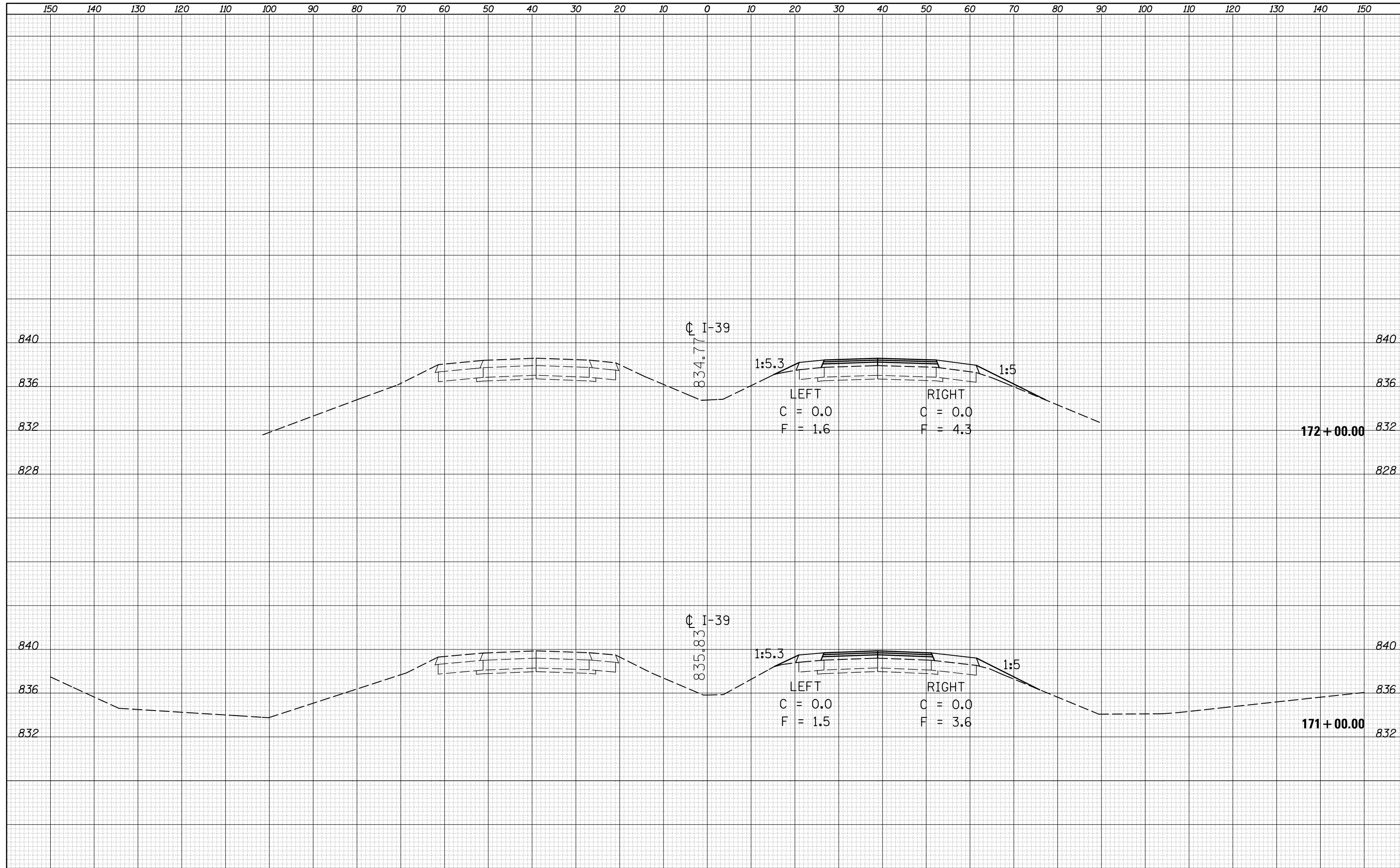
DATE	
BY	
SURVEYED	
PLOTTED	
TEMPLATE	
AREAS CHECKED	
FINAL SURVEY NOTE BOOK NO.	

DATE	
BY	
SURVEYED	
PLOTTED	
TEMPLATE	
AREAS CHECKED	
ORIGINAL SURVEY NOTE BOOK NO.	



DATE	
BY	
FINAL SURVEY	SURVEYED
NOTE BOOK	PLOTTED
NO.	TEMPLATE
	AREAS CHECKED

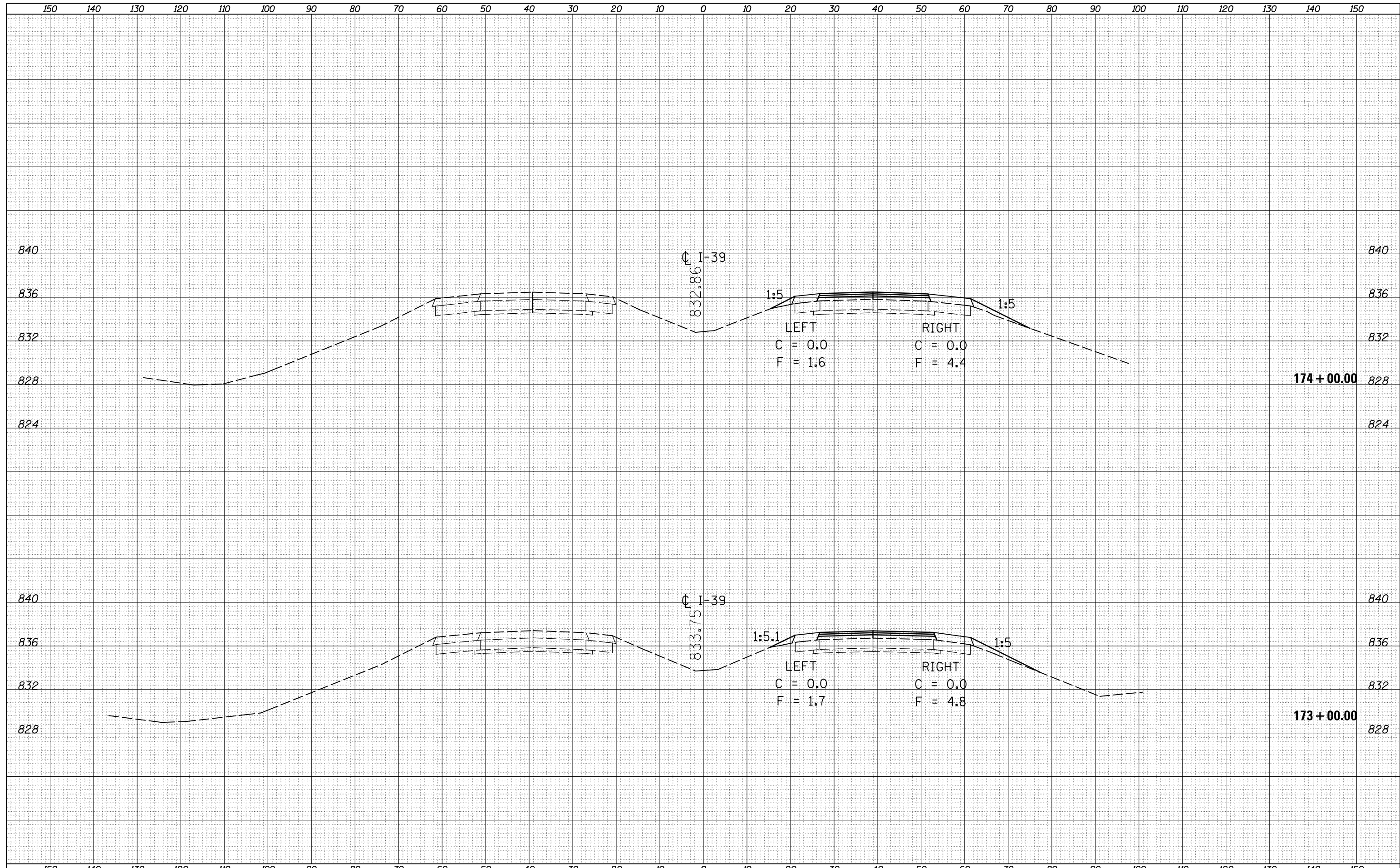
DATE	
BY	
ORIGINAL SURVEY	SURVEYED
NOTE BOOK	PLOTTED
NO.	TEMPLATE
	AREAS CHECKED



FILE NAME =	USER NAME = berganaj	DESIGNED -	REVISED -	<b>STATE OF ILLINOIS</b> <b>DEPARTMENT OF TRANSPORTATION</b>	<b>CROSS SECTIONS</b> <b>I-39</b>			F.A.I. RTE.	SECTION	COUNTY	TOTAL SHEETS	SHEET NO.
c:\pw_work\pwidot\berganaj\8373050\0570A28-SH	T-XS-139_Location_1.dgn	DRAWN -	REVISED -					39	57(2,3)R	McLean	214	151
PLOT SCALE = 20.0000' / in.		CHECKED -	REVISED -		CONTRACT NO. 70A28							
*MODELNAME*	PLOT DATE = 3/18/2014	DATE -	REVISED -		SCALE:	SHEET 8 OF 39 SHEETS	STA. 171+00	TO STA. 172+00	ILLINOIS FED. AID PROJECT			

DATE	
BY	
FINAL SURVEY	SURVEYED
NOTE BOOK	PLOTTED
NO.	TEMPLATE
	AREAS
	CHECKED

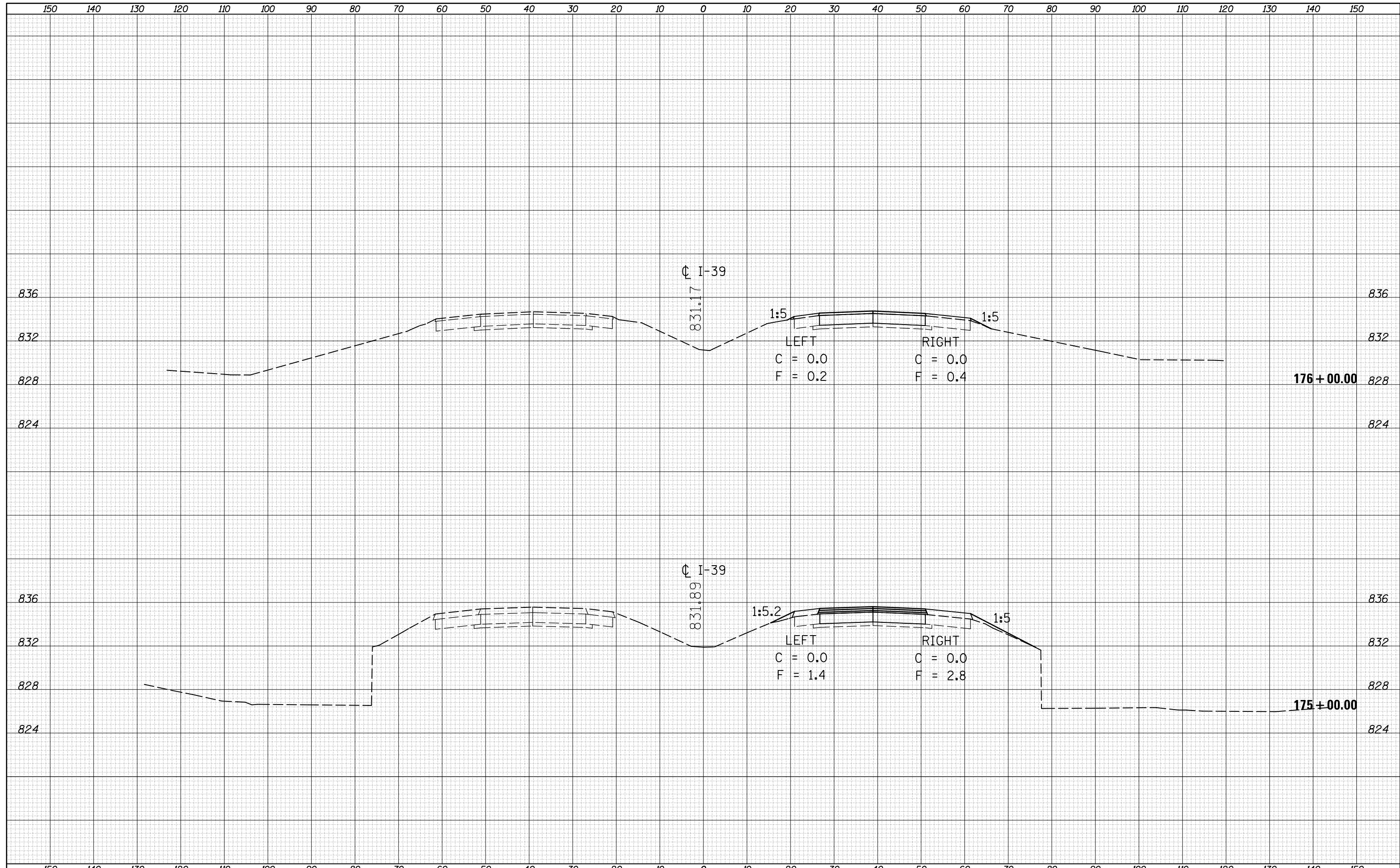
DATE	
BY	
ORIGINAL SURVEY	SURVEYED
NOTE BOOK	PLOTTED
NO.	TEMPLATE
	AREAS
	CHECKED



FILE NAME =	USER NAME = berganaj	DESIGNED -	REVISED -	<b>STATE OF ILLINOIS</b> <b>DEPARTMENT OF TRANSPORTATION</b>	<b>CROSS SECTIONS</b> <b>I-39</b>	F.A.I. RTE.	SECTION	COUNTY	TOTAL SHEETS	SHEET NO.
c:\pw_work\pwidot\berganaj\d8373050\0570A28-SH	T-XS-139_Location_1.dgn	DRAWN -	REVISED -			39	57(2,3)R	McLean	214	152
	PLOT SCALE = 20.0000' / in.	CHECKED -	REVISED -			CONTRACT NO. 70A28				
*MODELNAME*	PLOT DATE = 3/18/2014	DATE -	REVISED -			SCALE:	SHEET 9 OF 39 SHEETS	STA. 173+00	TO STA. 174+00	ILLINOIS FED. AID PROJECT

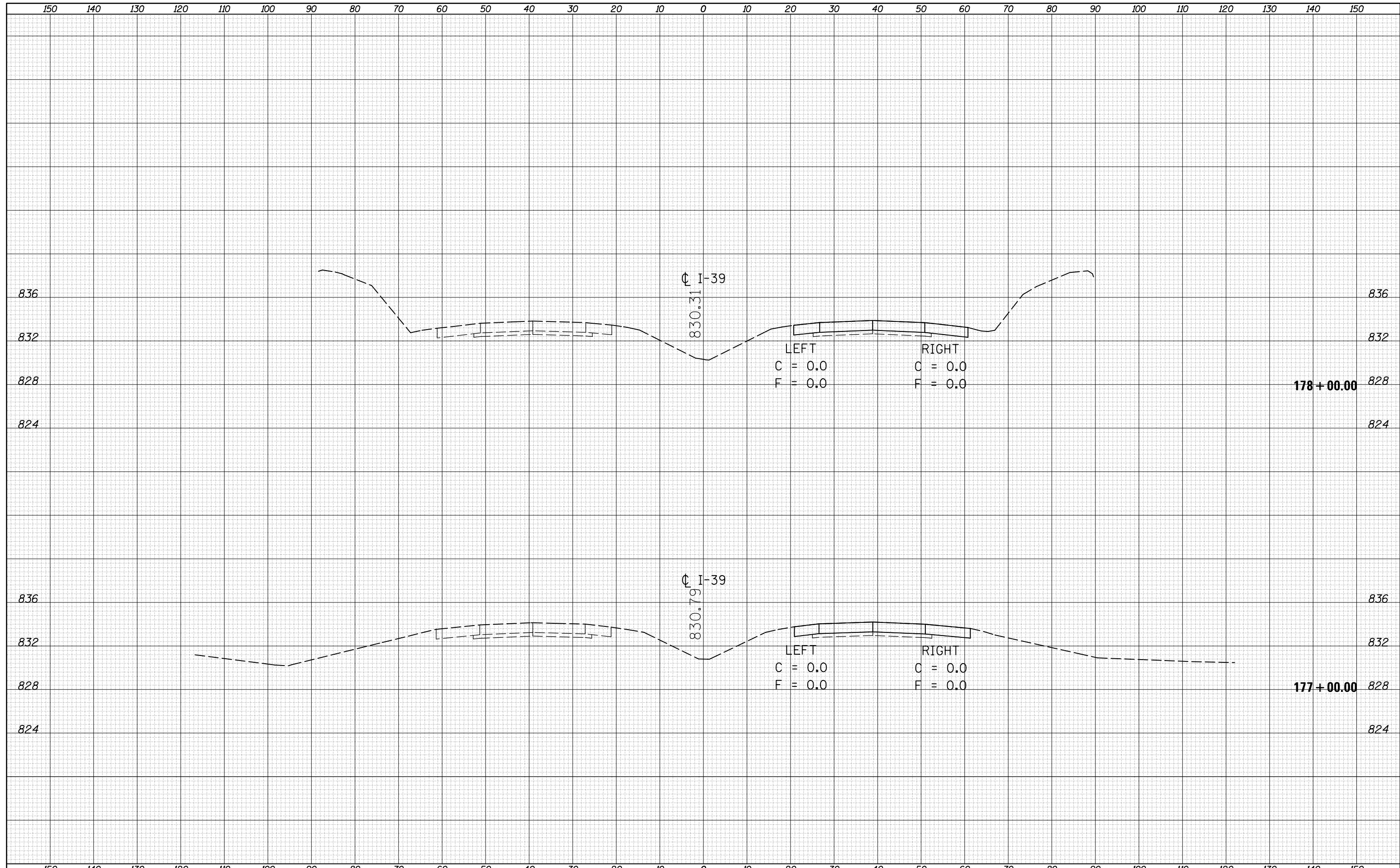
DATE	
BY	
FINAL SURVEY	SURVEYED
NOTE BOOK	PLOTTED
NO.	TEMPLATE
	AREAS CHECKED

DATE	
BY	
ORIGINAL SURVEY	SURVEYED
NOTE BOOK	PLOTTED
NO.	TEMPLATE
	AREAS CHECKED



DATE	
BY	
FINAL SURVEY	SURVEYED
NOTE BOOK	PLOTTED
NO.	TEMPLATE
	AREAS
	CHECKED

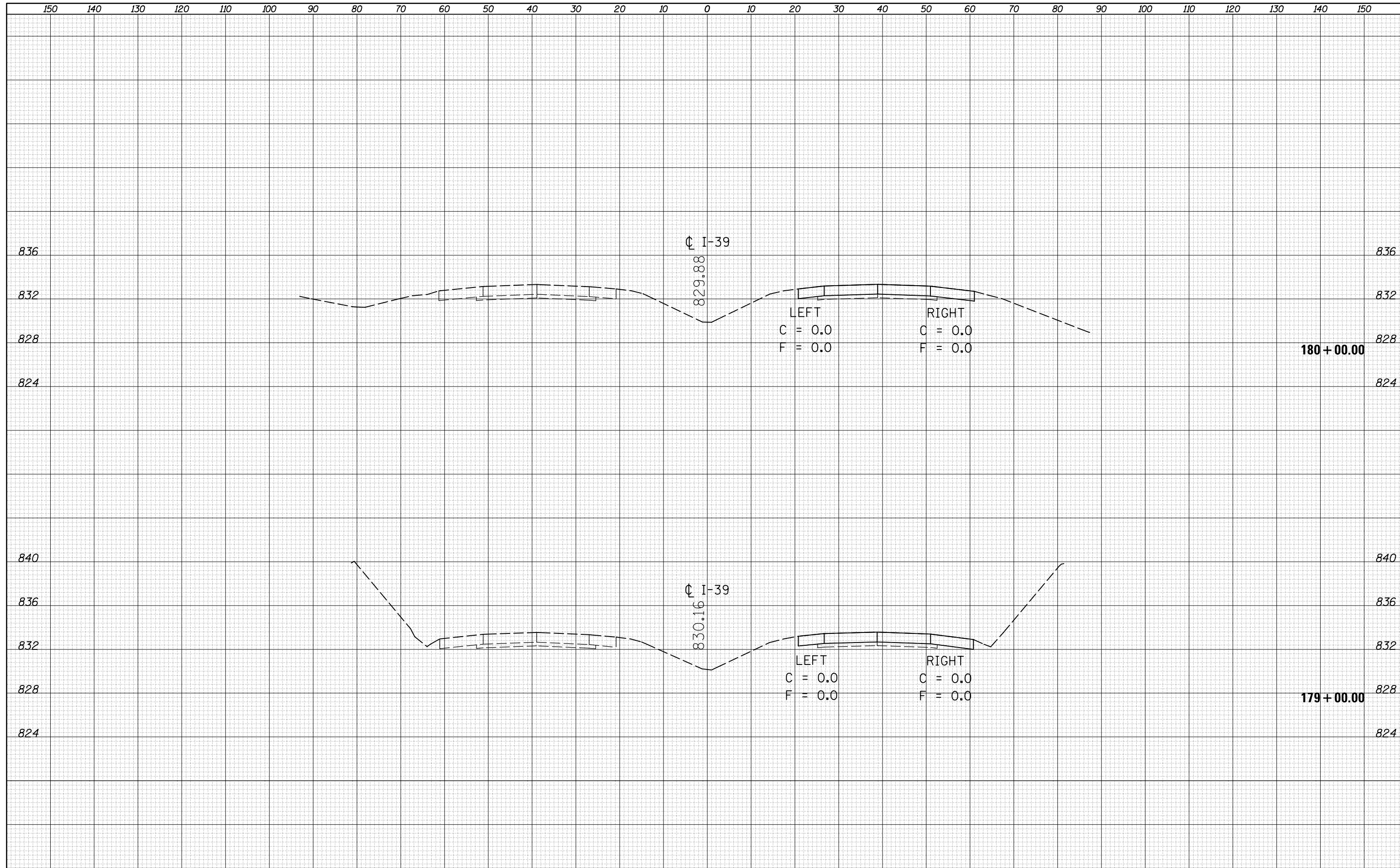
DATE	
BY	
ORIGINAL SURVEY	SURVEYED
NOTE BOOK	PLOTTED
NO.	TEMPLATE
	AREAS
	CHECKED



FILE NAME =	USER NAME = bergena.j	DESIGNED -	REVISED -	<b>STATE OF ILLINOIS</b> <b>DEPARTMENT OF TRANSPORTATION</b>	<b>CROSS SECTIONS</b> <b>I-39</b>	F.A.I. RTE.	SECTION	COUNTY	TOTAL SHEETS	SHEET NO.
c:\pw_work\pwidot\bergena.j\d8373050\0570A28-SH	T-XS-139_Location_1.dgn	DRAWN -	REVISED -			39	57(2,3)R	McLean	214	154
	PLOT SCALE = 20.0000' / in.	CHECKED -	REVISED -			CONTRACT NO. 70A28				
*MODELNAME*	PLOT DATE = 3/18/2014	DATE -	REVISED -			SCALE:	SHEET 11 OF 39 SHEETS	STA. 177+00	TO STA. 178+00	ILLINOIS FED. AID PROJECT

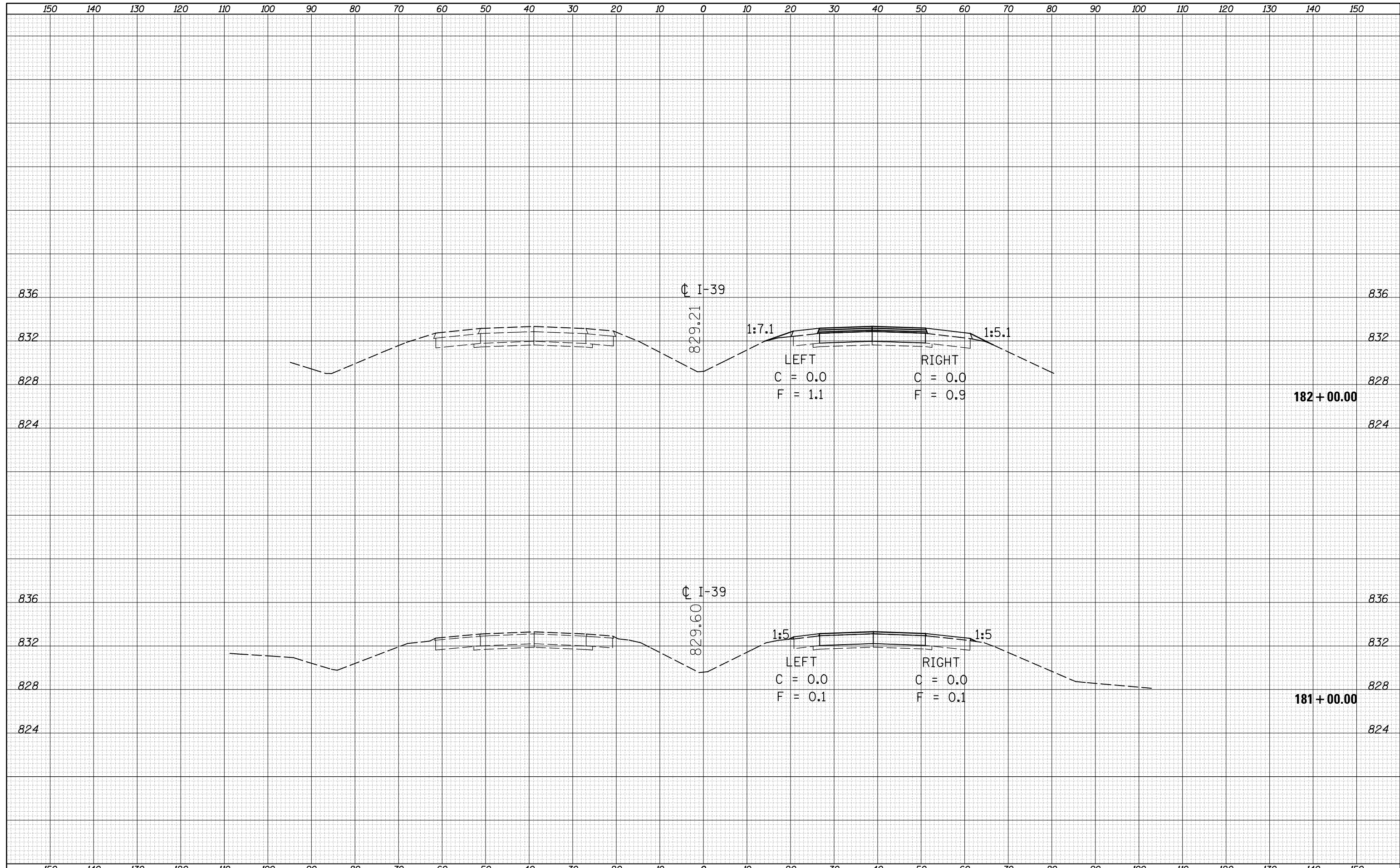
DATE	
BY	
FINAL SURVEY	SURVEYED
NOTE BOOK	PLOTTED
NO.	TEMPLATE
	AREAS CHECKED

DATE	
BY	
ORIGINAL SURVEY	SURVEYED
NOTE BOOK	PLOTTED
NO.	TEMPLATE
	AREAS CHECKED



DATE	
BY	
SURVEYED	
PLOTTED	
TEMPLATE	
AREAS	
CHECKED	
FINAL SURVEY	
NOTE BOOK	
NO.	

DATE	
BY	
SURVEYED	
PLOTTED	
TEMPLATE	
AREAS	
CHECKED	
ORIGINAL SURVEY	
NOTE BOOK	
NO.	

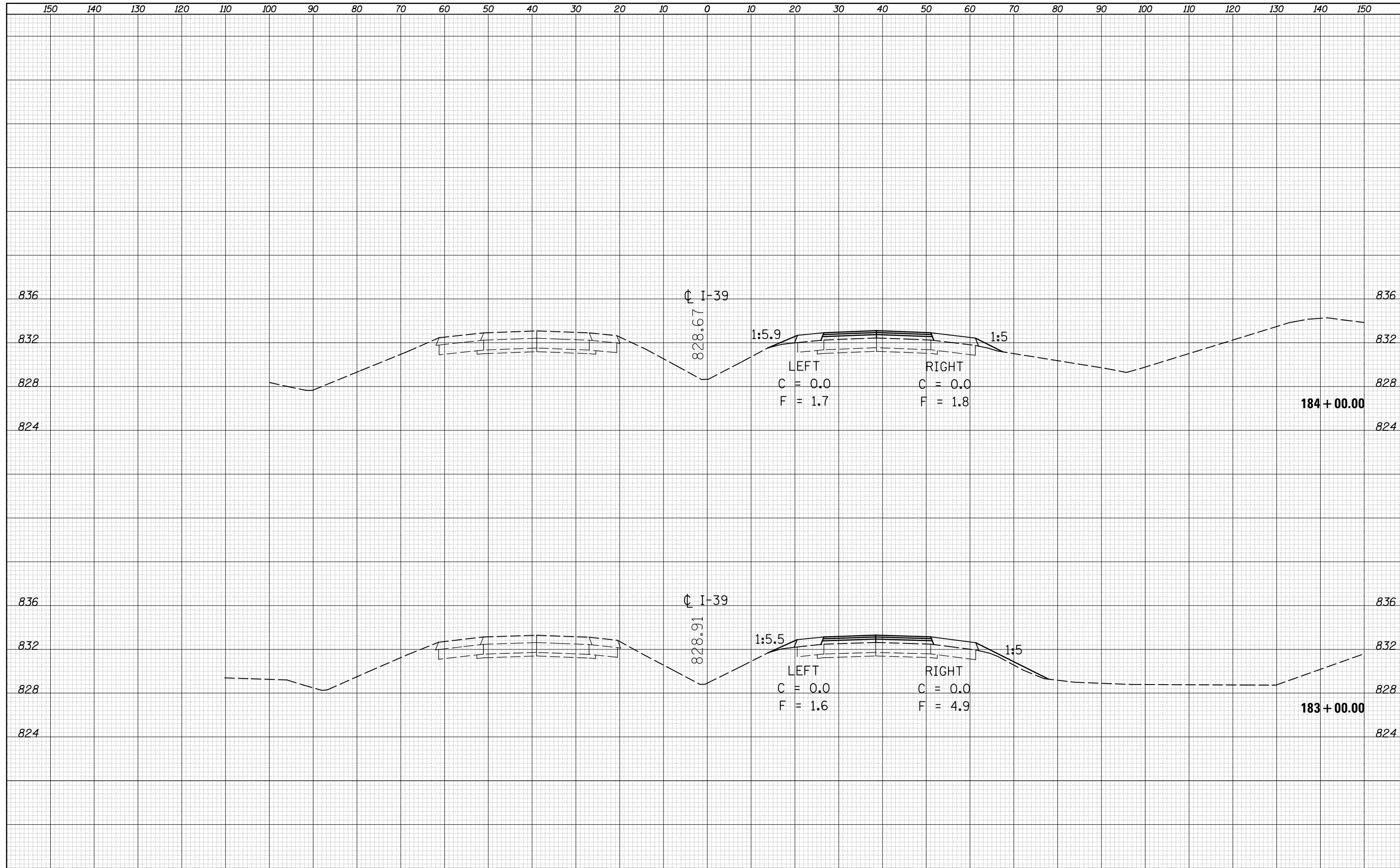


FILE NAME =	USER NAME = berganaj	DESIGNED -	REVISED -	<b>STATE OF ILLINOIS DEPARTMENT OF TRANSPORTATION</b>	<b>CROSS SECTIONS I-39</b>			F.A.I. RTE. =	SECTION	COUNTY	TOTAL SHEETS	SHEET NO.
c:\pw_work\pwidot\berganaj\d8373050\0570A28-SH	T-XS-139_Location_1.dgn	DRAWN -	REVISED -		39	57(2,3)R	McLean	214	156			
PLOT SCALE = 20.0000' / in.		CHECKED -	REVISED -		CONTRACT NO. 70A28							
*MODELNAME*	PLOT DATE = 3/18/2014	DATE -	REVISED -		SCALE:	SHEET 13 OF 39 SHEETS	STA. 181+00 TO STA. 182+00	ILLINOIS FED. AID PROJECT				



DATE	
BY	
SURVEYED	
PLOTTED	
TEMPLATE	
NOTE BOOK	
AREAS CHECKED	
NO.	

DATE	
BY	
SURVEYED	
PLOTTED	
TEMPLATE	
NOTE BOOK	
AREAS CHECKED	
NO.	



FILE NAME =  
 c:\pw\_work\pwidot\berganaj\d8373050\0570A28-SH

USER NAME = berganaj  
 T-XS-139\_Location\_1.dgn  
 PLOT SCALE = 20.0000' / in.  
 PLOT DATE = 3/18/2014

DESIGNED -  
 DRAWN -  
 CHECKED -  
 DATE -

REVISED -  
 REVISED -  
 REVISED -  
 REVISED -

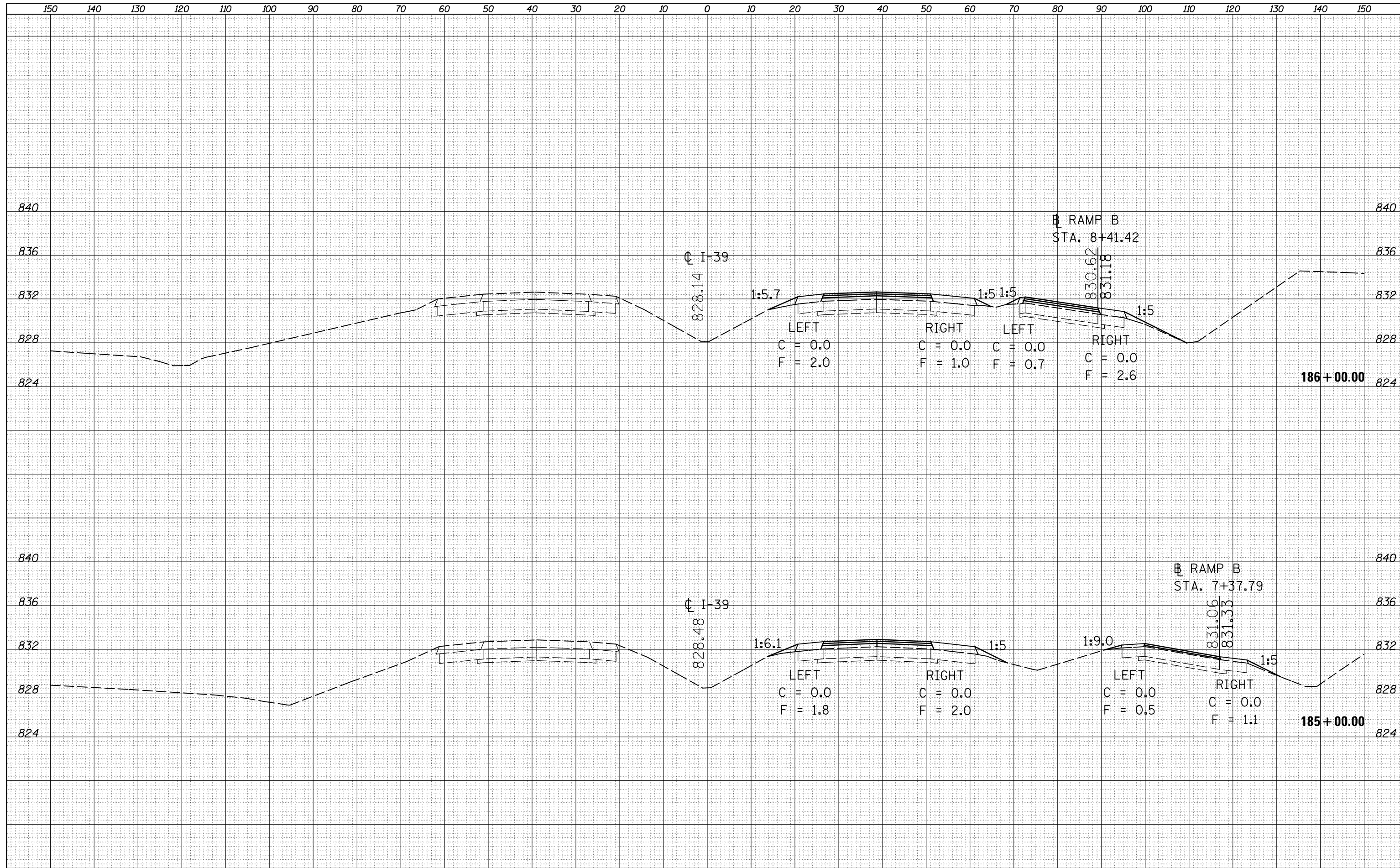
**STATE OF ILLINOIS  
 DEPARTMENT OF TRANSPORTATION**

**CROSS SECTIONS**  
**I-39**  
 SCALE: SHEET 14 OF 39 SHEETS STA. 183+00 TO STA. 184+00

F.A.I. RTE.	SECTION	COUNTY	TOTAL SHEETS	SHEET NO.
39	57(2,3)R	McLean	214	157
CONTRACT NO. 70A28				
ILLINOIS FED. AID PROJECT				

DATE	
BY	
SURVEYED	
PLOTTED	
TEMPLATE	
AREAS	
CHECKED	
NO.	

DATE	
BY	
SURVEYED	
PLOTTED	
TEMPLATE	
AREAS	
CHECKED	
NO.	



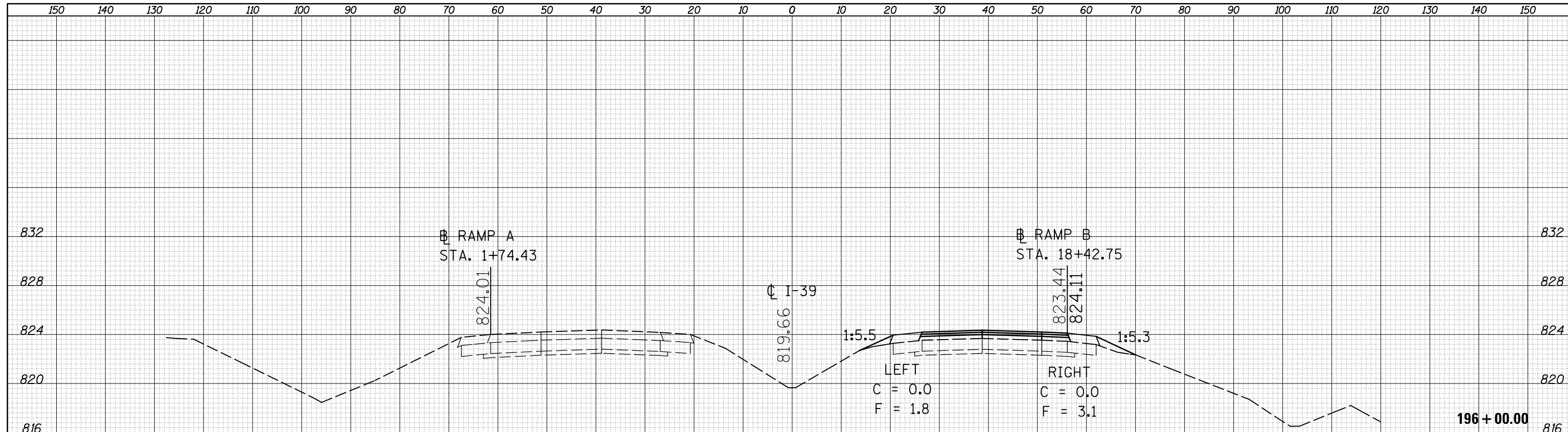




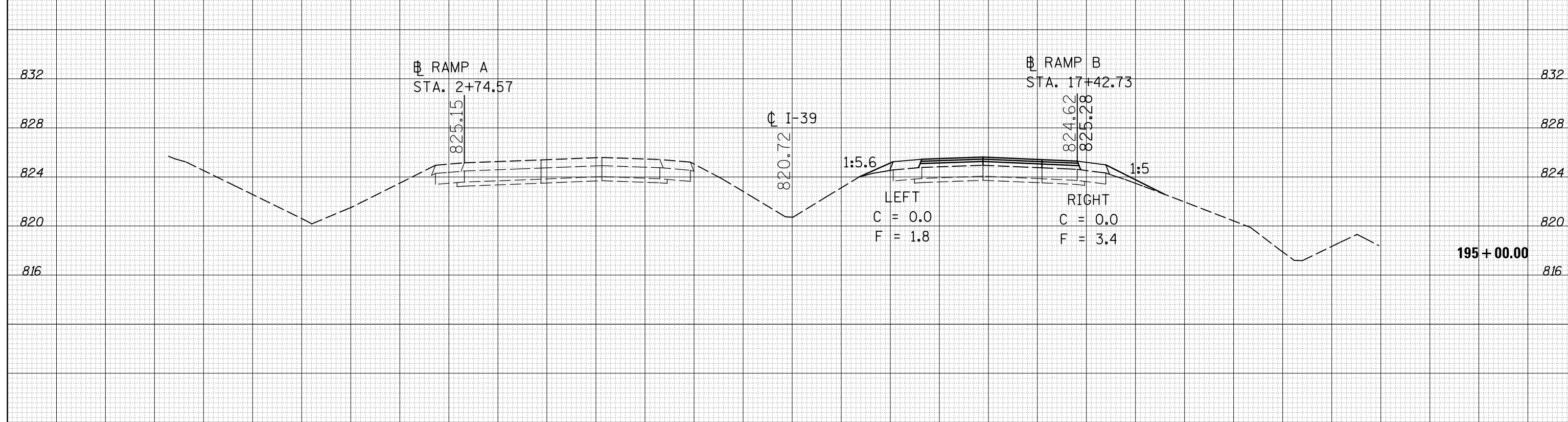




BY	DATE
FINAL SURVEY	SURVEYED
NOTE BOOK	PLOTTED
NO.	TEMPLATE
	AREAS CHECKED



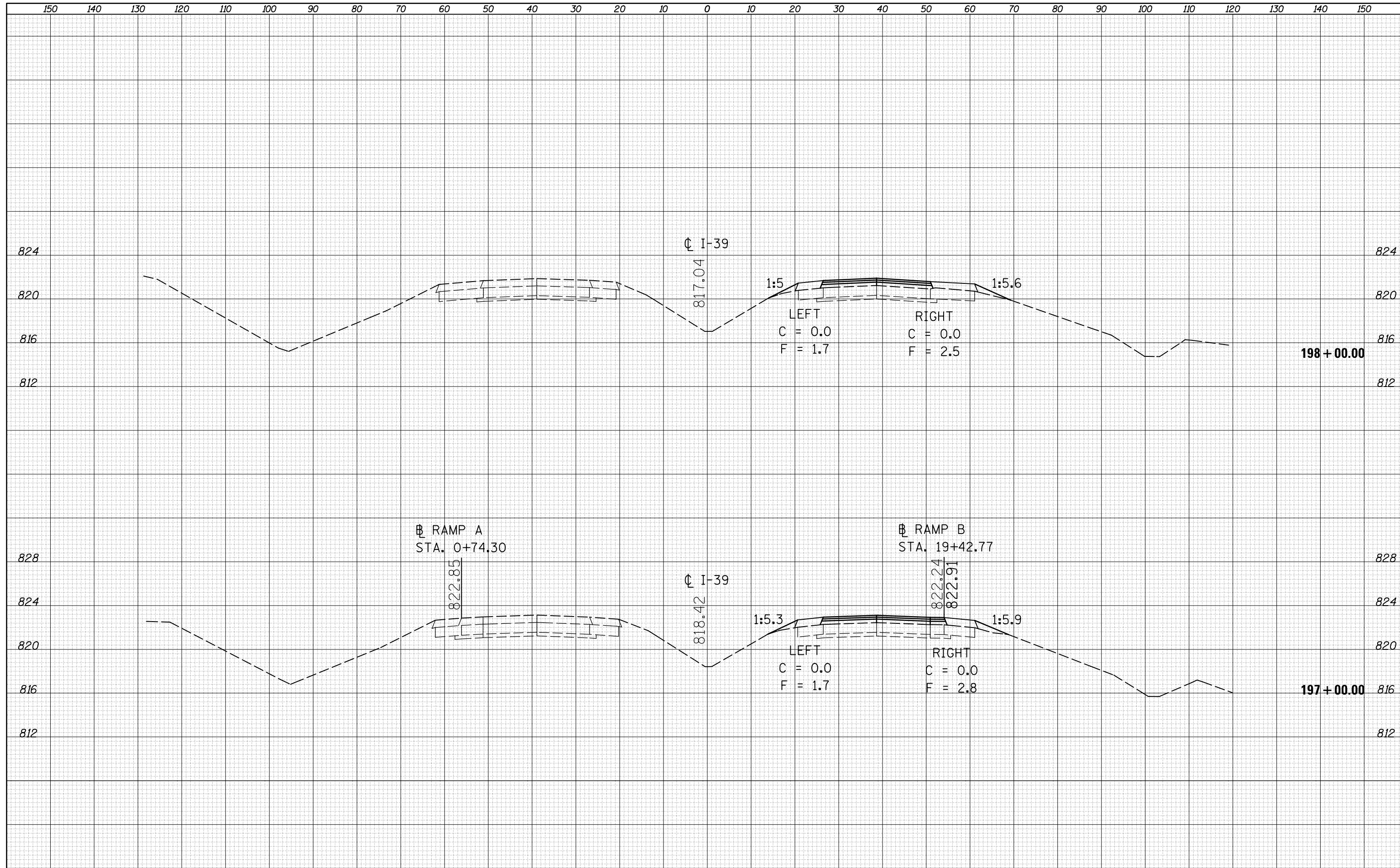
BY	DATE
ORIGINAL SURVEY	SURVEYED
NOTE BOOK	PLOTTED
NO.	TEMPLATE
	AREAS CHECKED



FILE NAME =	USER NAME = berganaj	DESIGNED -	REVISED -	<b>STATE OF ILLINOIS</b> <b>DEPARTMENT OF TRANSPORTATION</b>	<b>CROSS SECTIONS</b> <b>I-39</b>	F.A.I. RTE.	SECTION	COUNTY	TOTAL SHEETS	SHEET NO.
c:\pw_work\pwidot\berganaj\d8373050\0570A28-SH	T-XS-139_Location_1.dgn	DRAWN -	REVISED -			39	57(2,3)R	McLean	214	163
PLOT SCALE = 20.0000' / in.	CHECKED -	REVISED -				CONTRACT NO. 70A28				
*MODELNAME*	DATE = 3/18/2014	DATE -	REVISED -			SCALE:	SHEET 20 OF 39 SHEETS	STA. 195+00	TO STA. 196+00	ILLINOIS FED. AID PROJECT

DATE	
BY	
FINAL SURVEY	SURVEYED
NOTE BOOK	PLOTTED
NO.	TEMPLATE
	AREAS
	CHECKED

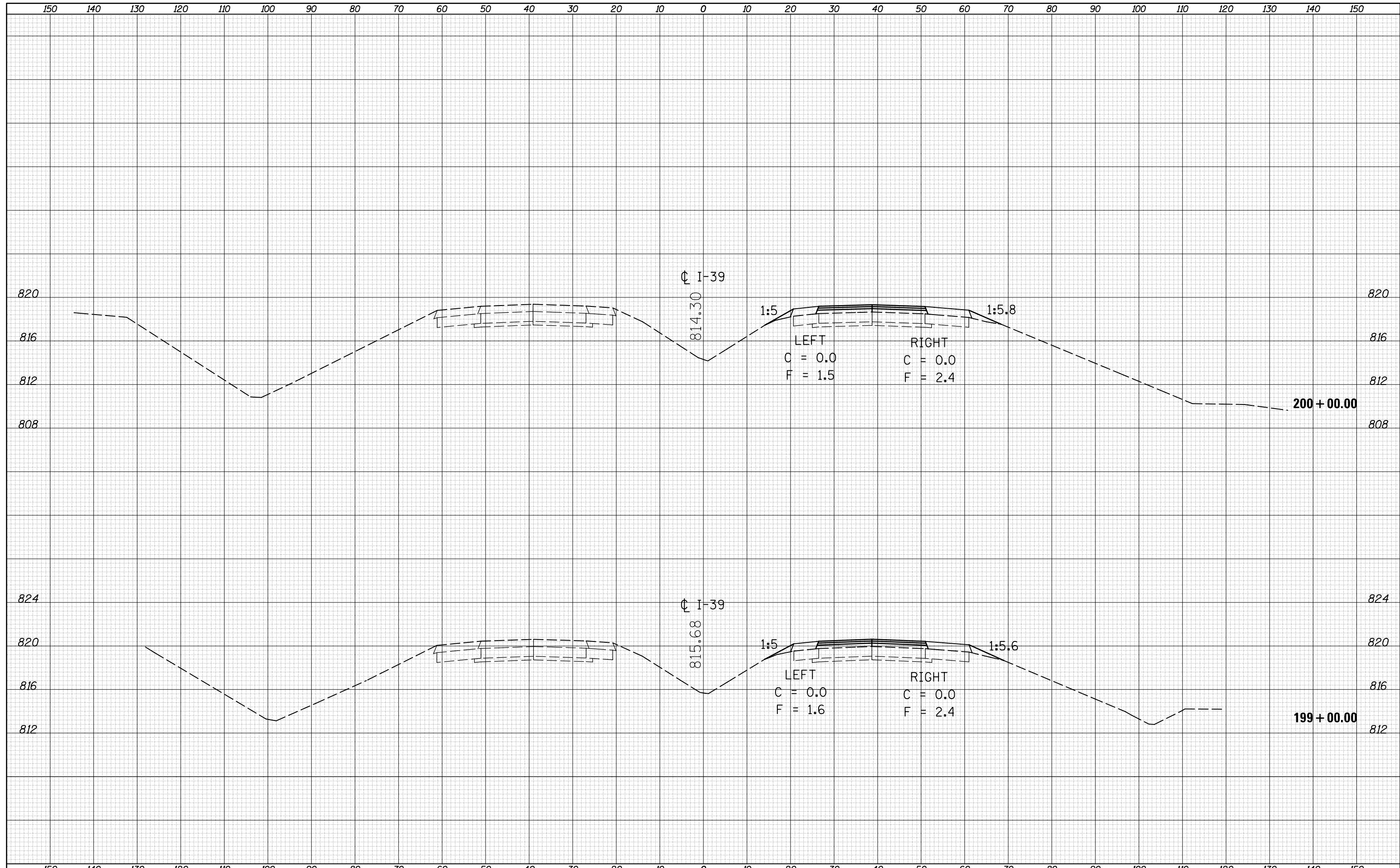
DATE	
BY	
ORIGINAL SURVEY	SURVEYED
NOTE BOOK	PLOTTED
NO.	TEMPLATE
	AREAS
	CHECKED





DATE	
BY	
FINAL SURVEY	SURVEYED
NOTE BOOK	PLOTTED
NO.	TEMPLATE
	AREAS CHECKED

DATE	
BY	
ORIGINAL SURVEY	SURVEYED
NOTE BOOK	PLOTTED
NO.	TEMPLATE
	AREAS CHECKED



FILE NAME =  
 c:\pw\_work\pwidot\berganaj\d8373050\0570A28-SH

USER NAME = berganaj  
 T-XS-139\_Location\_1.dgn  
 PLOT SCALE = 20.0000' / in.  
 PLOT DATE = 3/18/2014

DESIGNED -  
 DRAWN -  
 CHECKED -  
 DATE -

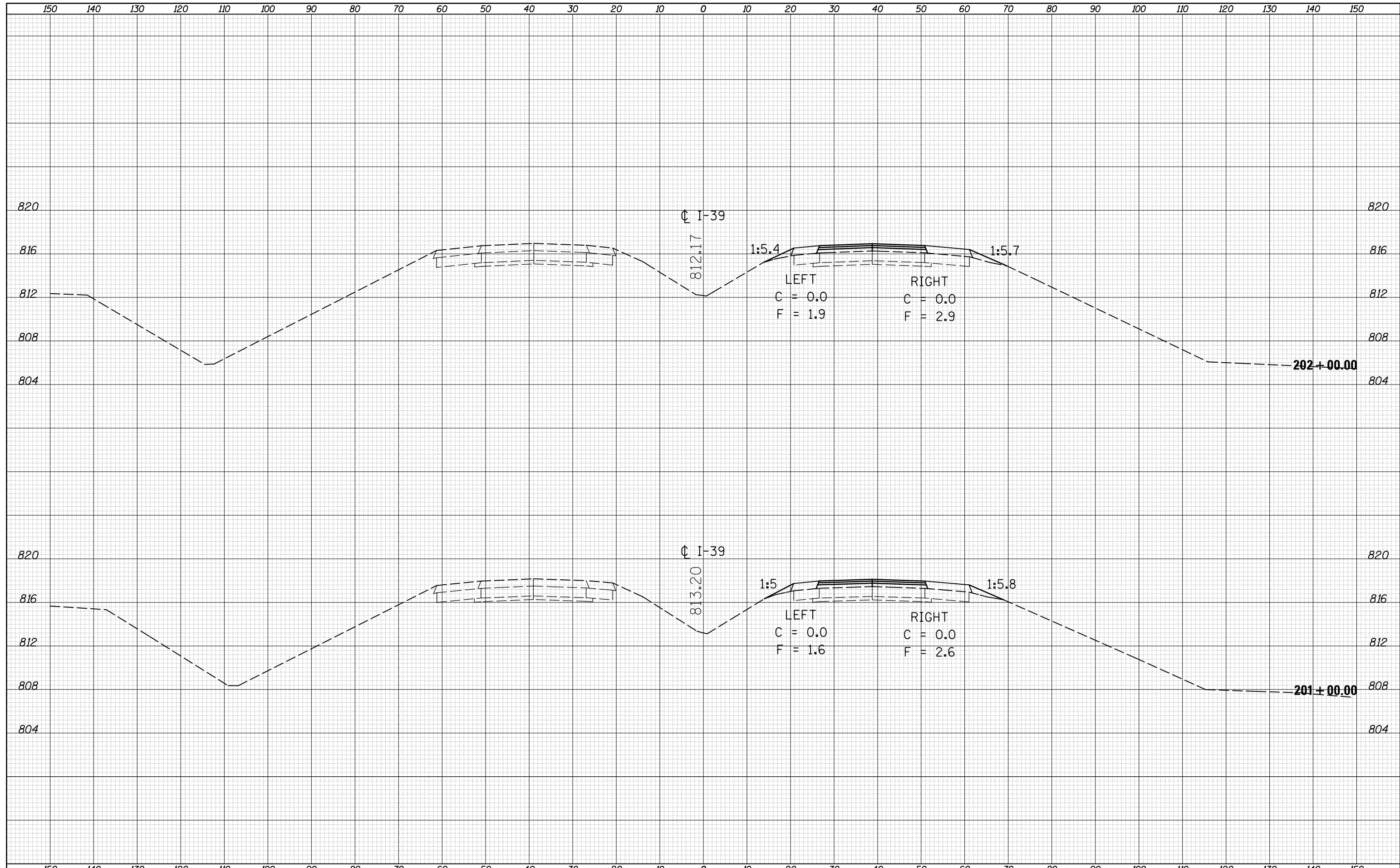
REVISED -  
 REVISED -  
 REVISED -  
 REVISED -

STATE OF ILLINOIS  
 DEPARTMENT OF TRANSPORTATION

CROSS SECTIONS  
 I-39

SCALE: SHEET 22 OF 39 SHEETS STA. 199+00 TO STA. 200+00

F.A.I. RTE.	SECTION	COUNTY	TOTAL SHEETS	SHEET NO.
39	57(2,3)R	McLean	214	165
CONTRACT NO. 70A28				
ILLINOIS FED. AID PROJECT				

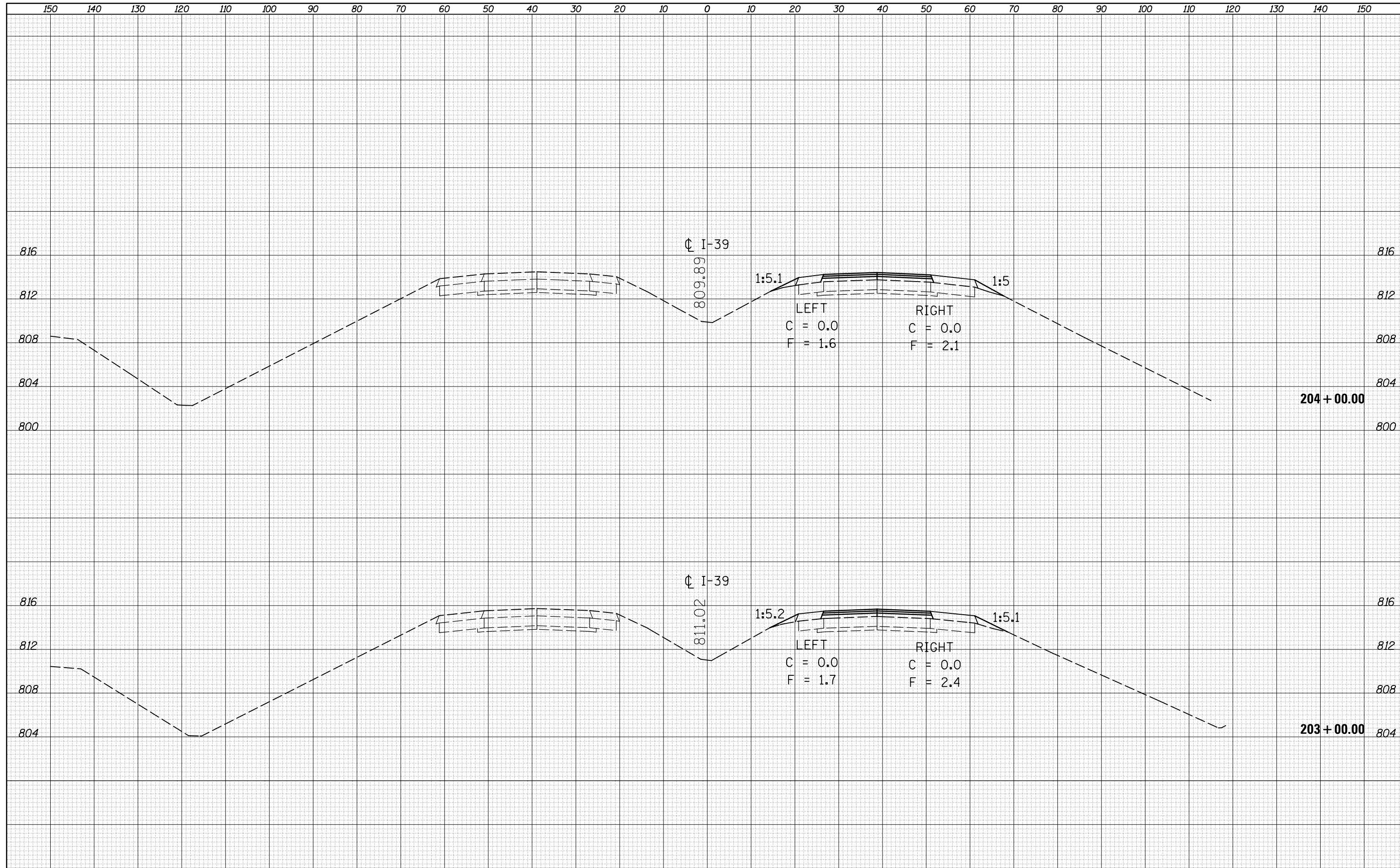


DATE	
BY	
FINAL SURVEY	SURVEYED
NOTE BOOK	PLOTTED
NO.	TEMPLATE
	AREAS CHECKED
	AREAS CHECKED

DATE	
BY	
ORIGINAL SURVEY	SURVEYED
NOTE BOOK	PLOTTED
NO.	TEMPLATE
	AREAS CHECKED
	AREAS CHECKED

DATE	
BY	
FINAL SURVEY	SURVEYED
NOTE BOOK	PLOTTED
NO.	TEMPLATE
	AREAS
	CHECKED

DATE	
BY	
ORIGINAL SURVEY	SURVEYED
NOTE BOOK	PLOTTED
NO.	TEMPLATE
	AREAS
	CHECKED



FILE NAME =	USER NAME = berganaj	DESIGNED -	REVISED -
c:\pw_work\pwidot\berganaj\d8373050\0570A28-SH	T-XS-139_Location_1.dgn	DRAWN -	REVISED -
		CHECKED -	REVISED -
		DATE -	REVISED -

**STATE OF ILLINOIS  
DEPARTMENT OF TRANSPORTATION**

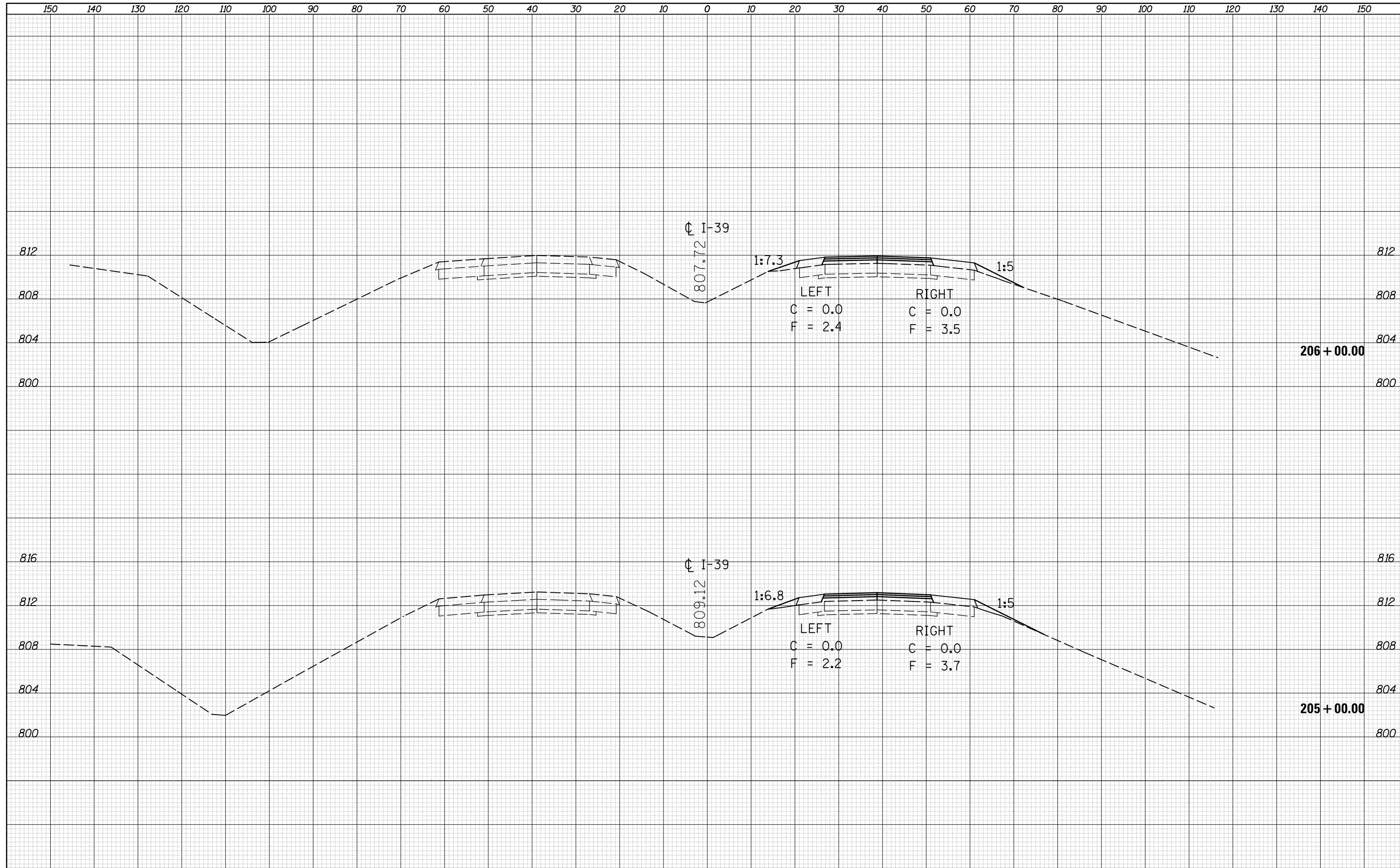
**CROSS SECTIONS  
I-39**

SCALE: SHEET 24 OF 39 SHEETS STA. 203+00 TO STA. 204+00

F.A.I. RTE.	SECTION	COUNTY	TOTAL SHEETS	SHEET NO.
39	57(2,3)R	McLean	214	167
CONTRACT NO. 70A28				

DATE	
BY	
FINAL SURVEY	SURVEYED
NOTE BOOK	PLOTTED
NO.	TEMPLATE
	AREAS
	CHECKED

DATE	
BY	
ORIGINAL SURVEY	SURVEYED
NOTE BOOK	PLOTTED
NO.	TEMPLATE
	AREAS
	CHECKED



FILE NAME =	USER NAME = bergena.j	DESIGNED -	REVISED -
c:\pw_work\pwidot\bergena.j\d8373050\0570A28-SH	T-XS-139_Location_1.dgn	DRAWN -	REVISED -
	PLOT SCALE = 20.0000' / in.	CHECKED -	REVISED -
*MODELNAME*	PLOT DATE = 3/18/2014	DATE -	REVISED -

**STATE OF ILLINOIS  
DEPARTMENT OF TRANSPORTATION**

**CROSS SECTIONS**  
**I-39**

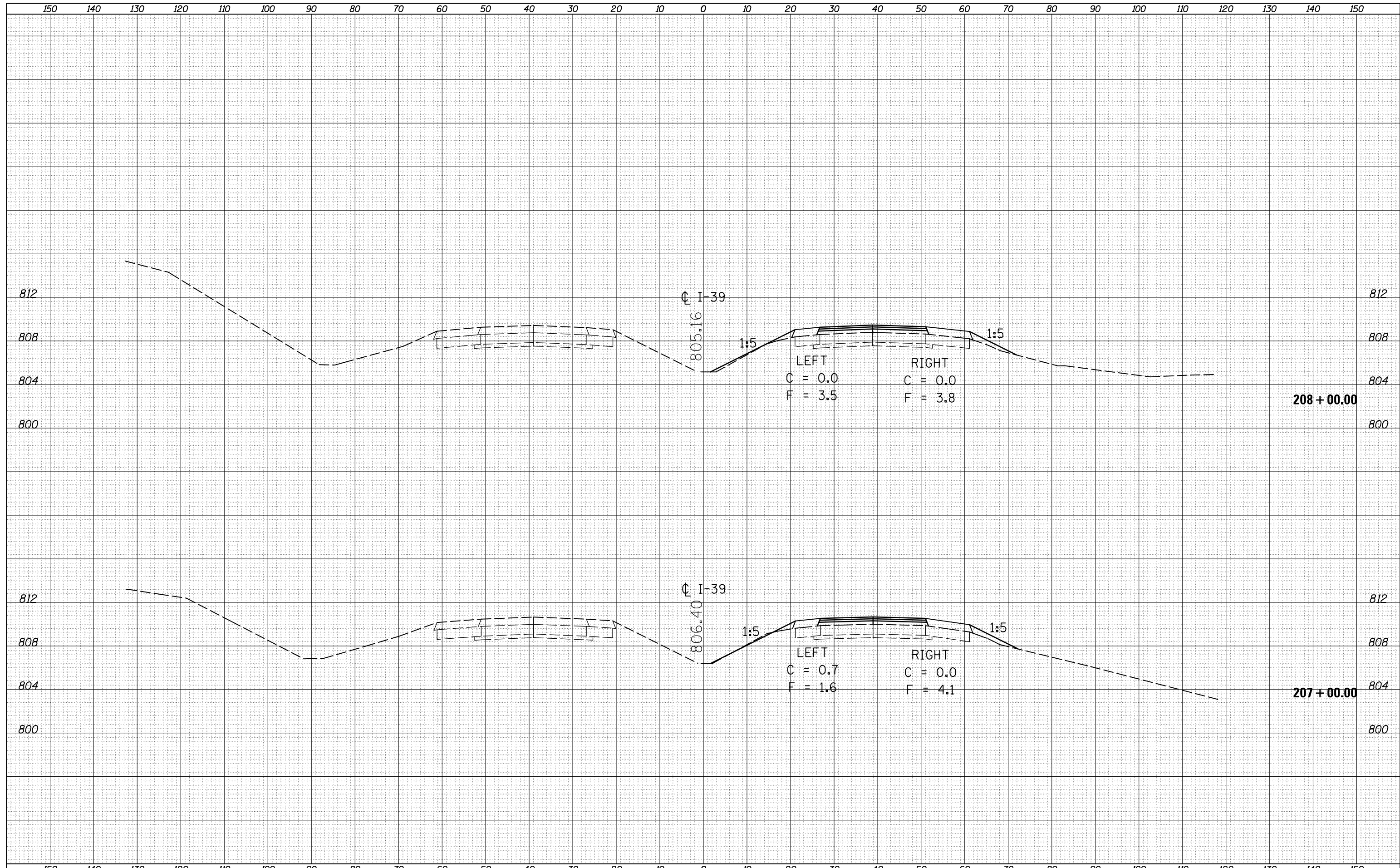
SCALE: SHEET 25 OF 39 SHEETS STA. 205+00 TO STA. 206+00

F.A.I. RTE.	SECTION	COUNTY	TOTAL SHEETS	SHEET NO.
39	57(2,3)R	McLean	214	168
CONTRACT NO. 70A28				

ILLINOIS FED. AID PROJECT

DATE	
BY	
SURVEYED	
PLOTTED	
TEMPLATE	
AREAS	
CHECKED	
FINAL SURVEY	
NOTE BOOK	
NO.	

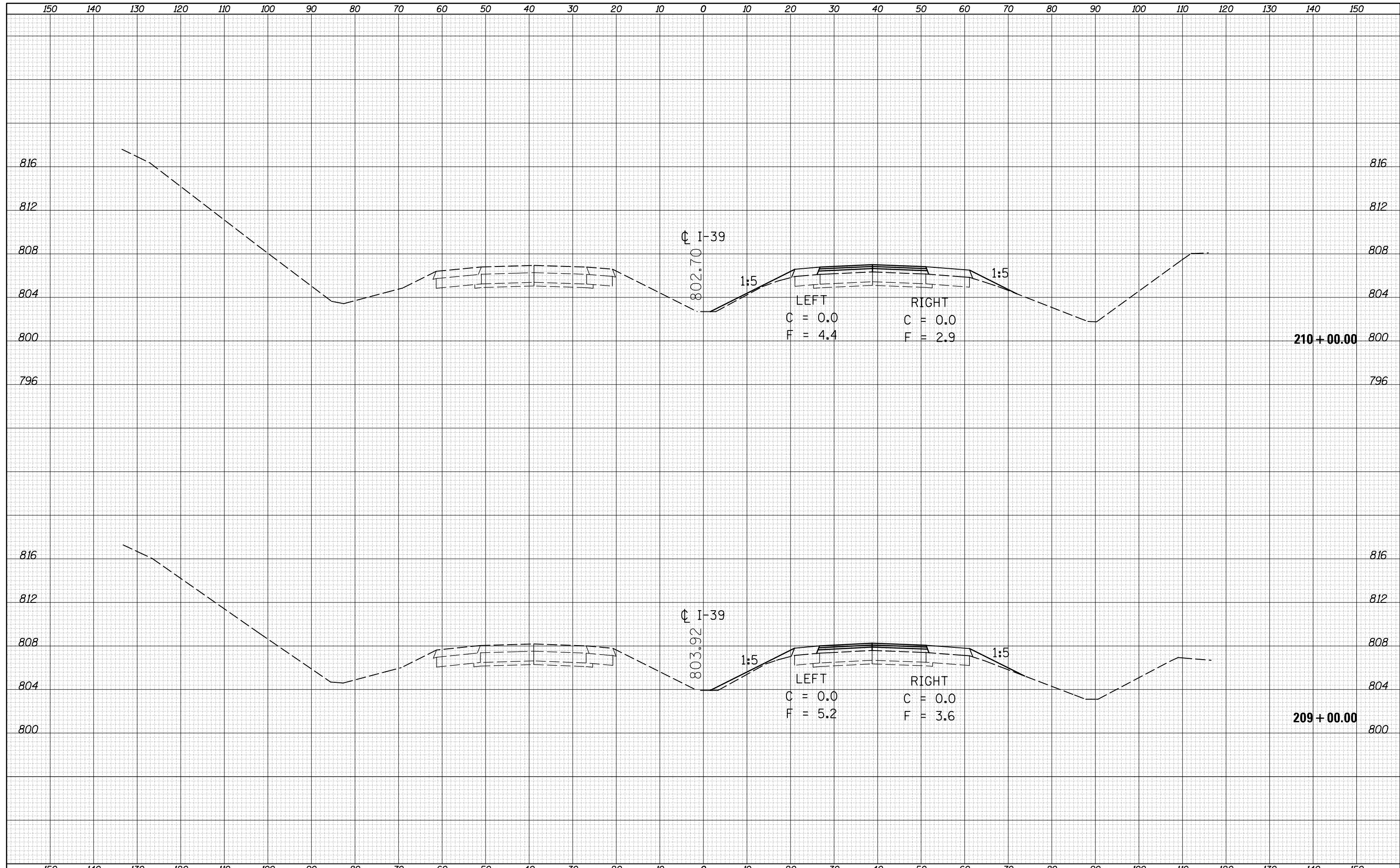
DATE	
BY	
SURVEYED	
PLOTTED	
TEMPLATE	
AREAS	
CHECKED	
ORIGINAL SURVEY	
NOTE BOOK	
NO.	



FILE NAME =	USER NAME = berganaj	DESIGNED -	REVISED -	<b>STATE OF ILLINOIS</b> <b>DEPARTMENT OF TRANSPORTATION</b>	<b>CROSS SECTIONS</b> <b>I-39</b>			F.A.I. RTE.	SECTION	COUNTY	TOTAL SHEETS	SHEET NO.
c:\pw_work\pwidot\berganaj\d8373050\0570A28-SH	T-XS-139_Location_1.dgn	DRAWN -	REVISED -					39	57(2,3)R	McLean	214	169
PLOT SCALE = 20.0000' / in.		CHECKED -	REVISED -		CONTRACT NO. 70A28							
*MODELNAME*	PLOT DATE = 3/18/2014	DATE -	REVISED -		SCALE:	SHEET 26 OF 39 SHEETS	STA. 207+00	TO STA. 208+00	ILLINOIS FED. AID PROJECT			

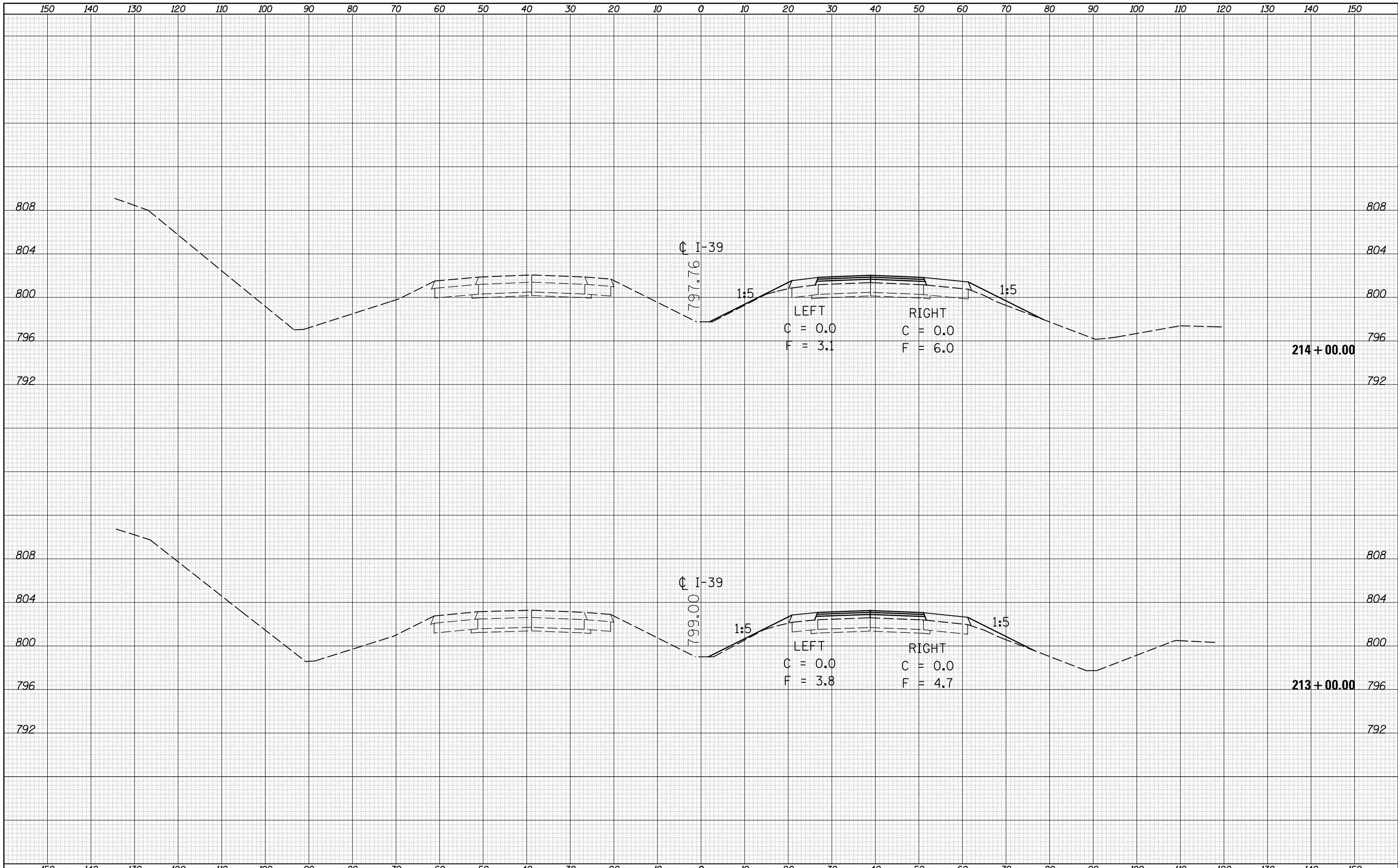
DATE	
BY	
SURVEYED	
PLOTTED	
TEMPLATE	
AREAS	
CHECKED	
FINAL SURVEY	
NOTE BOOK	
NO.	

DATE	
BY	
SURVEYED	
PLOTTED	
TEMPLATE	
AREAS	
CHECKED	
ORIGINAL SURVEY	
NOTE BOOK	
NO.	



FILE NAME =	USER NAME = berganaj	DESIGNED -	REVISED -	<b>STATE OF ILLINOIS</b> <b>DEPARTMENT OF TRANSPORTATION</b>	<b>CROSS SECTIONS</b> <b>I-39</b>	F.A.I. RTE.	SECTION	COUNTY	TOTAL SHEETS	SHEET NO.
c:\pw_work\pwidot\berganaj\d8373050\0570A28-SH	T-XS-139_Location_1.dgn	DRAWN -	REVISED -			39	57(2,3)R	McLean	214	170
PLOT SCALE = 20.0000' / in.		CHECKED -	REVISED -			CONTRACT NO. 70A28				
PLOT DATE = 3/18/2014		DATE -	REVISED -			SCALE:	SHEET 27 OF 39 SHEETS	STA. 209+00	TO STA. 210+00	ILLINOIS FED. AID PROJECT





DATE	
BY	
ORIGINAL SURVEY NO.	
SURVEYED	
PLOTTED	
TEMPLATE	
AREAS CHECKED	

DATE	
BY	
ORIGINAL SURVEY NO.	
SURVEYED	
PLOTTED	
TEMPLATE	
AREAS CHECKED	

FILE NAME =  
 c:\pw\_work\pwidot\berganaj\d8373050\0570A28-SH

USER NAME = berganaj  
 T-XS-139\_Location\_1.dgn  
 PLOT SCALE = 20.0000' / in.  
 PLOT DATE = 3/18/2014

DESIGNED -  
 DRAWN -  
 CHECKED -  
 DATE -

REVISED -  
 REVISED -  
 REVISED -  
 REVISED -

STATE OF ILLINOIS  
 DEPARTMENT OF TRANSPORTATION

CROSS SECTIONS  
 I-39

SCALE: SHEET 29 OF 39 SHEETS STA. 213+00 TO STA. 214+00

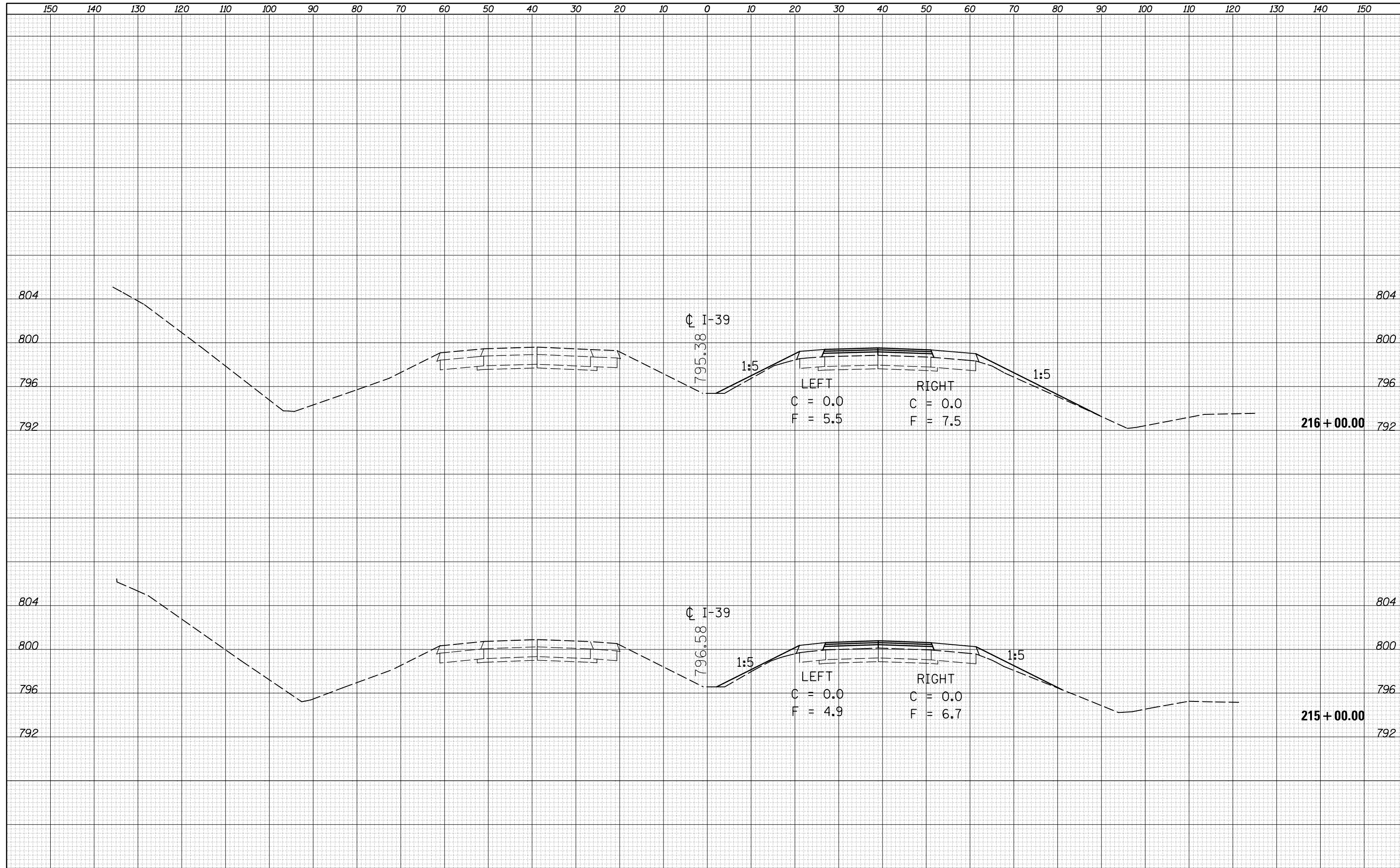
F.A.I. RTE.	SECTION	COUNTY	TOTAL SHEETS	SHEET NO.
39	57(2,3)R	McLean	214	172
CONTRACT NO. 70A28				

ILLINOIS FED. AID PROJECT



DATE	
BY	
SURVEYED	
PLOTTED	
TEMPLATE	
AREAS	
CHECKED	
FINAL SURVEY NO.	
NOTE BOOK NO.	
AREAS CHECKED	

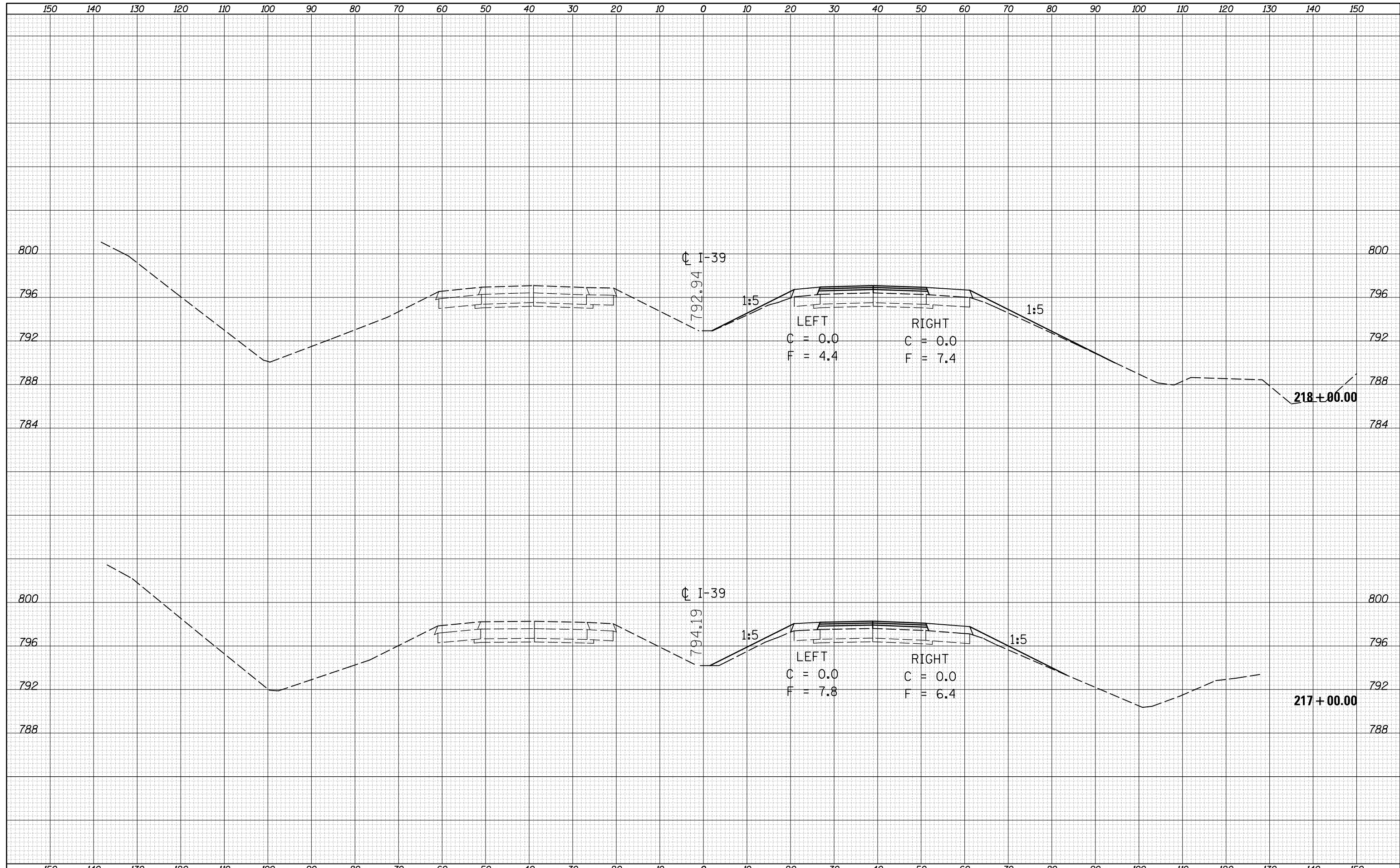
DATE	
BY	
SURVEYED	
PLOTTED	
TEMPLATE	
AREAS	
CHECKED	
ORIGINAL SURVEY NO.	
NOTE BOOK NO.	
AREAS CHECKED	



FILE NAME =	USER NAME = berganaj	DESIGNED -	REVISIED -	<b>STATE OF ILLINOIS</b> <b>DEPARTMENT OF TRANSPORTATION</b>	<b>CROSS SECTIONS</b>			F.A.I. RTE.	SECTION	COUNTY	TOTAL SHEETS	SHEET NO.
es:\pw_work\pwidot\berganaj\d8373050\0570A28-SH	T-XS-139_Location_1.dgn	DRAWN -	REVISIED -		39	57(2,3)R	McLean	214	173			
PLOT SCALE = 20.0000' / in.		CHECKED -	REVISIED -		CONTRACT NO. 70A28							
PLOT DATE = 3/18/2014		DATE -	REVISIED -		SCALE:	SHEET 30 OF 39 SHEETS	STA. 215+00	TO STA. 216+00	ILLINOIS FED. AID PROJECT			

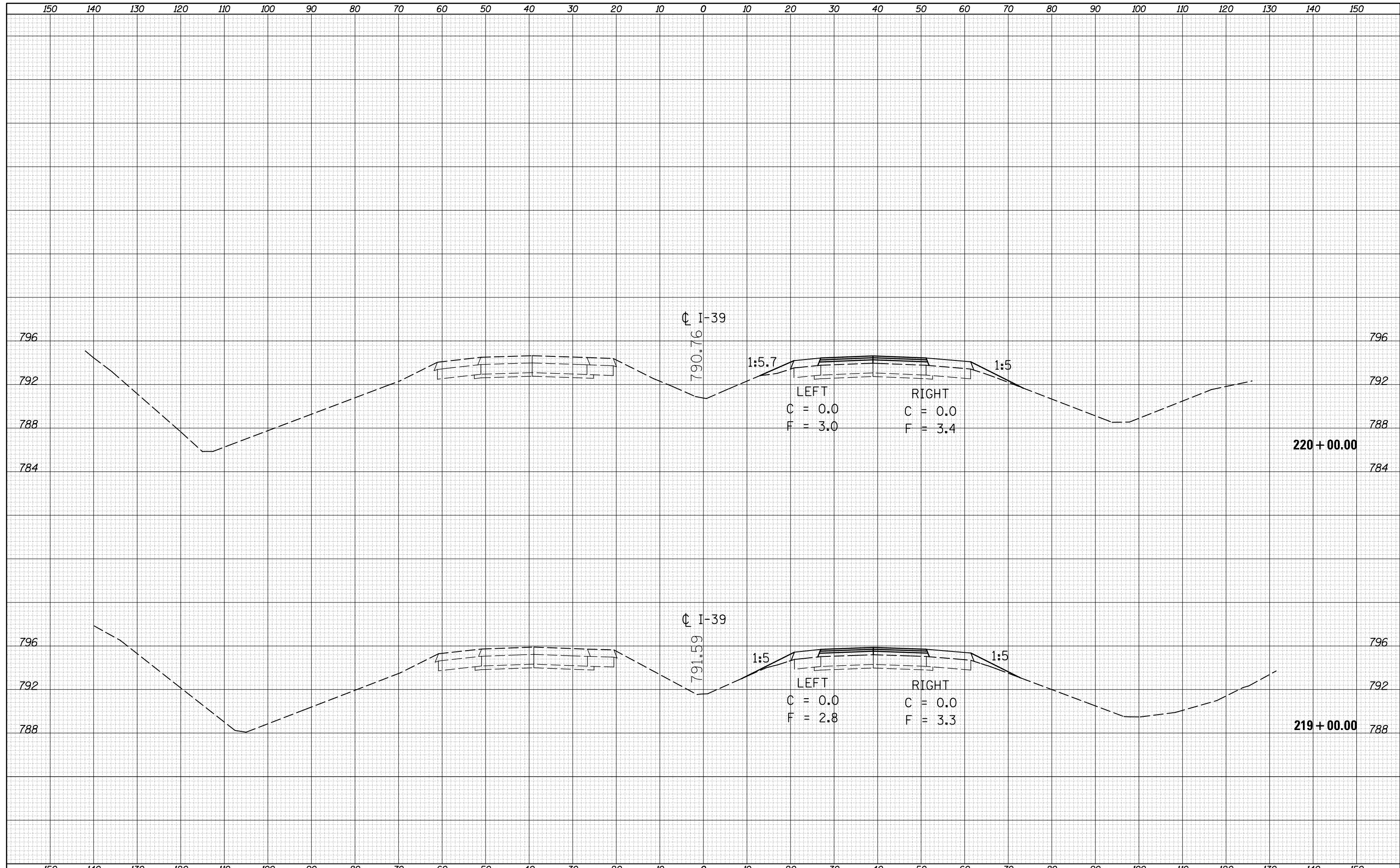
DATE	
BY	
SURVEYED	
PLOTTED	
TEMPLATE	
AREAS	
CHECKED	
FINAL SURVEY	
NOTE BOOK	
NO.	

DATE	
BY	
SURVEYED	
PLOTTED	
TEMPLATE	
AREAS	
CHECKED	
ORIGINAL SURVEY	
NOTE BOOK	
NO.	



DATE	
BY	
SURVEYED	
PLOTTED	
TEMPLATE	
AREAS	
CHECKED	
FINAL SURVEY NOTE BOOK NO.	

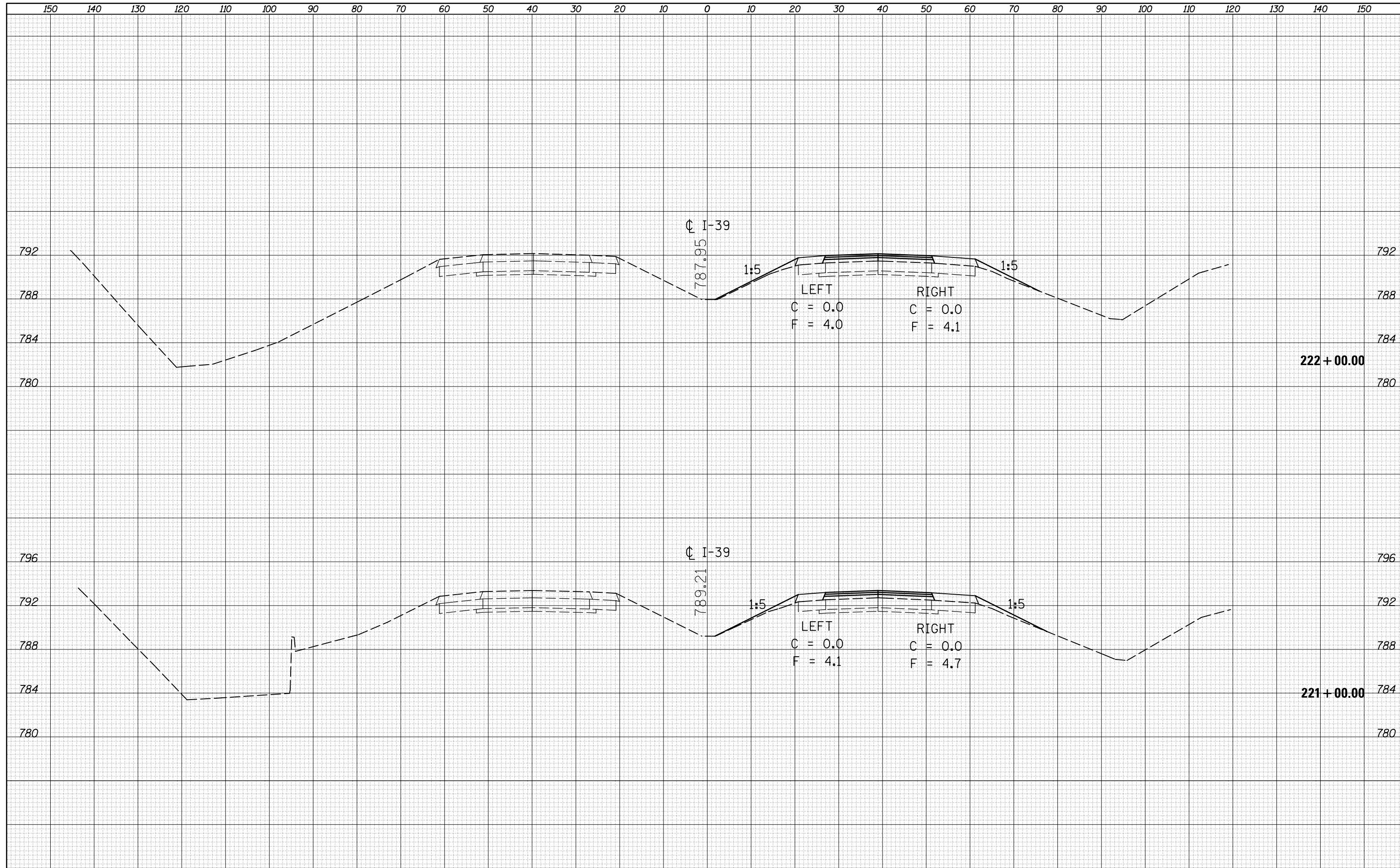
DATE	
BY	
SURVEYED	
PLOTTED	
TEMPLATE	
AREAS	
CHECKED	
ORIGINAL SURVEY NOTE BOOK NO.	



FILE NAME =	USER NAME = bergena.j	DESIGNED -	REVISED -	<b>STATE OF ILLINOIS</b> <b>DEPARTMENT OF TRANSPORTATION</b>	<b>CROSS SECTIONS</b> <b>I-39</b>		F.A.I. RTE. =	SECTION	COUNTY	TOTAL SHEETS	SHEET NO.
c:\pw_work\pwwork\bergena.j\d8373050\0570A28-SH	T-XS-139_Location_1.dgn	DRAWN -	REVISED -				39	57(2,3)R	McLean	214	175
PLOT SCALE = 20.0000' / in.	CHECKED -	REVISED -	REVISED -		CONTRACT NO. 70A28						
PLOT DATE = 3/18/2014	DATE -	REVISED -	REVISED -		SCALE:	SHEET 32 OF 39 SHEETS	STA. 219+00	TO STA. 220+00	ILLINOIS FED. AID PROJECT		

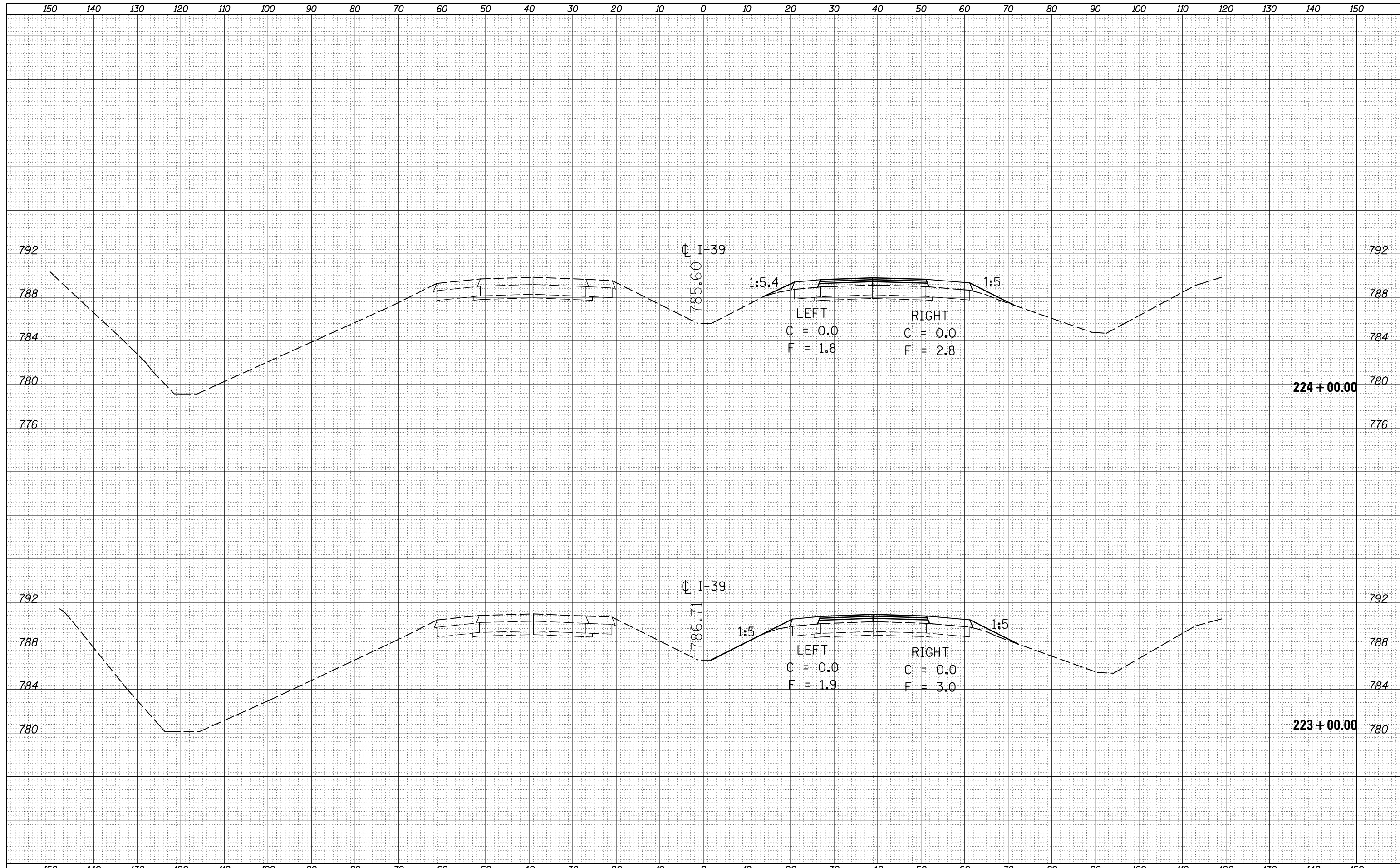
DATE	
BY	
SURVEYED	
PLOTTED	
TEMPLATE	
AREAS	
CHECKED	
FINAL SURVEY	
NOTE BOOK	
NO.	

DATE	
BY	
SURVEYED	
PLOTTED	
TEMPLATE	
AREAS	
CHECKED	
ORIGINAL SURVEY	
NOTE BOOK	
NO.	



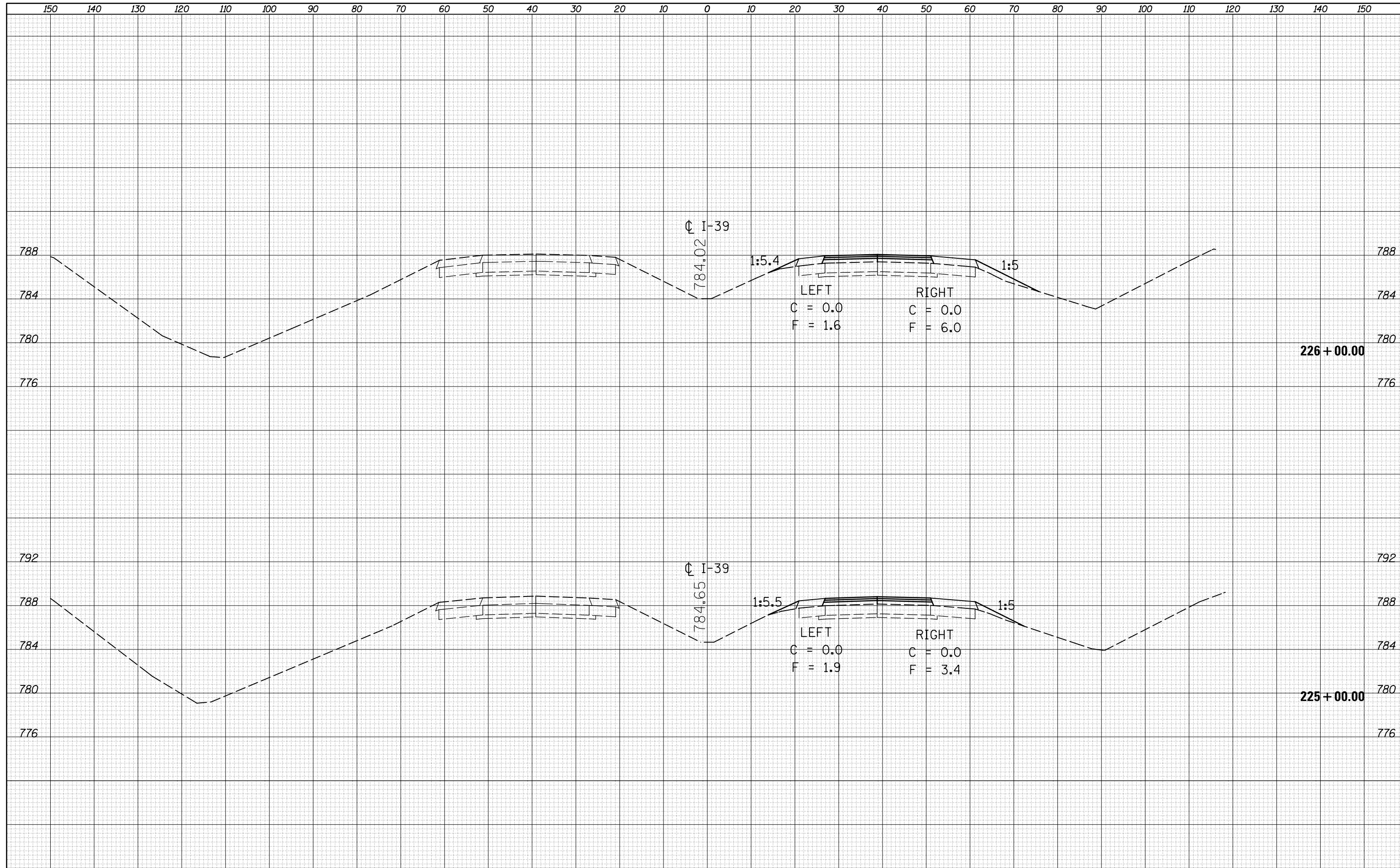
DATE	
BY	
FINAL SURVEY	SURVEYED
NOTE BOOK	PLOTTED
NO.	TEMPLATE
	AREAS
	CHECKED

DATE	
BY	
ORIGINAL SURVEY	SURVEYED
NOTE BOOK	PLOTTED
NO.	TEMPLATE
	AREAS
	CHECKED



DATE	
BY	
FINAL SURVEY	SURVEYED
NOTE BOOK	PLOTTED
NO.	TEMPLATE
	AREAS CHECKED

DATE	
BY	
ORIGINAL SURVEY	SURVEYED
NOTE BOOK	PLOTTED
NO.	TEMPLATE
	AREAS CHECKED



FILE NAME =	USER NAME = berganaj	DESIGNED -	REVISED -
c:\pw_work\pwidot\berganaj\d8373050\0570A28-SH	T-XS-139_Location_1.dgn	DRAWN -	REVISED -
		CHECKED -	REVISED -
		DATE -	REVISED -

**STATE OF ILLINOIS  
DEPARTMENT OF TRANSPORTATION**

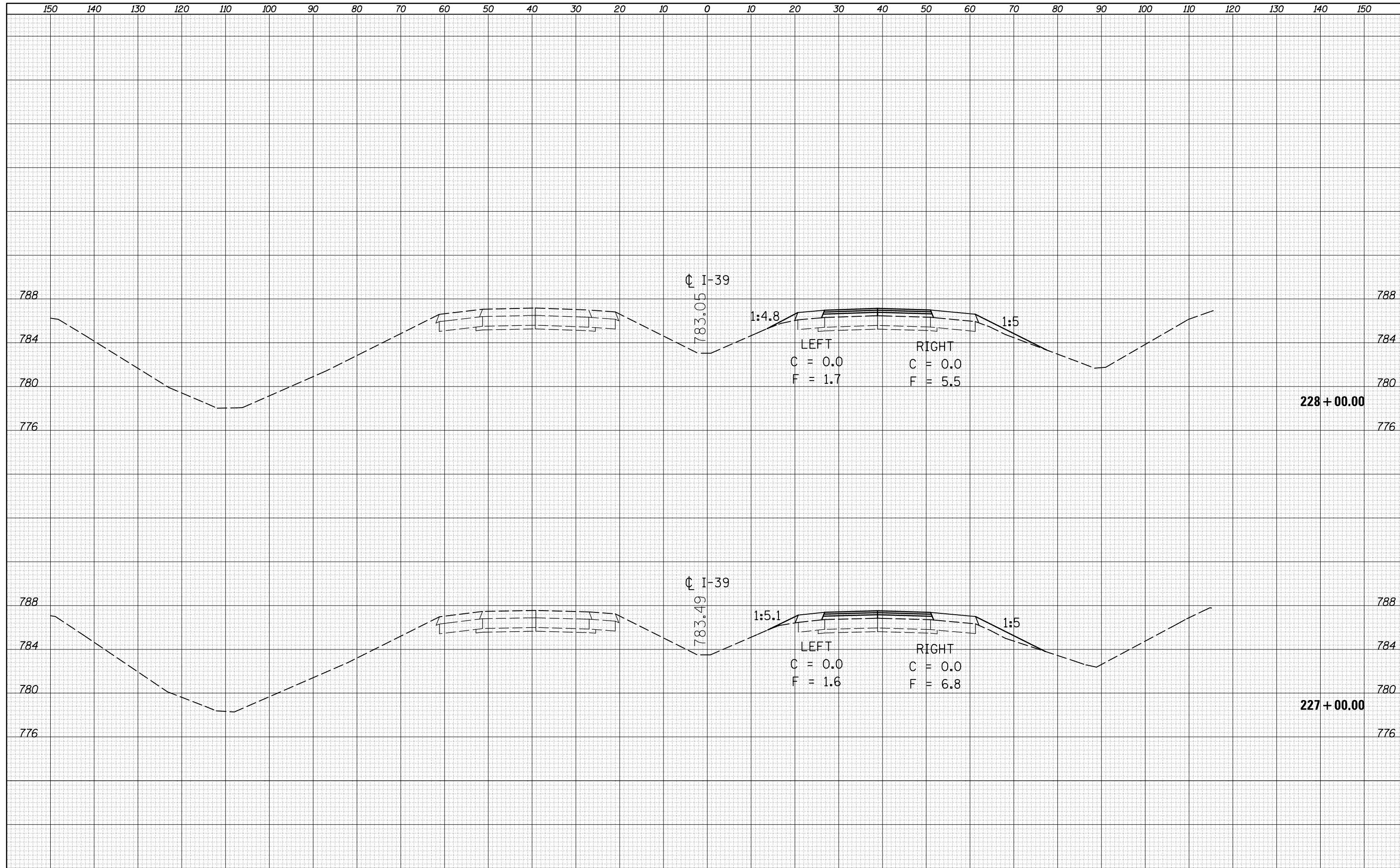
**CROSS SECTIONS**  
**I-39**

SCALE: SHEET 35 OF 39 SHEETS STA. 225+00 TO STA. 226+00

F.A.I. RTE.	SECTION	COUNTY	TOTAL SHEETS	SHEET NO.
39	57(2,3)R	McLean	214	178
CONTRACT NO. 70A28				

DATE	
BY	
FINAL SURVEY	SURVEYED
NOTE BOOK	PLOTTED
NO.	TEMPLATE
	AREAS
	CHECKED

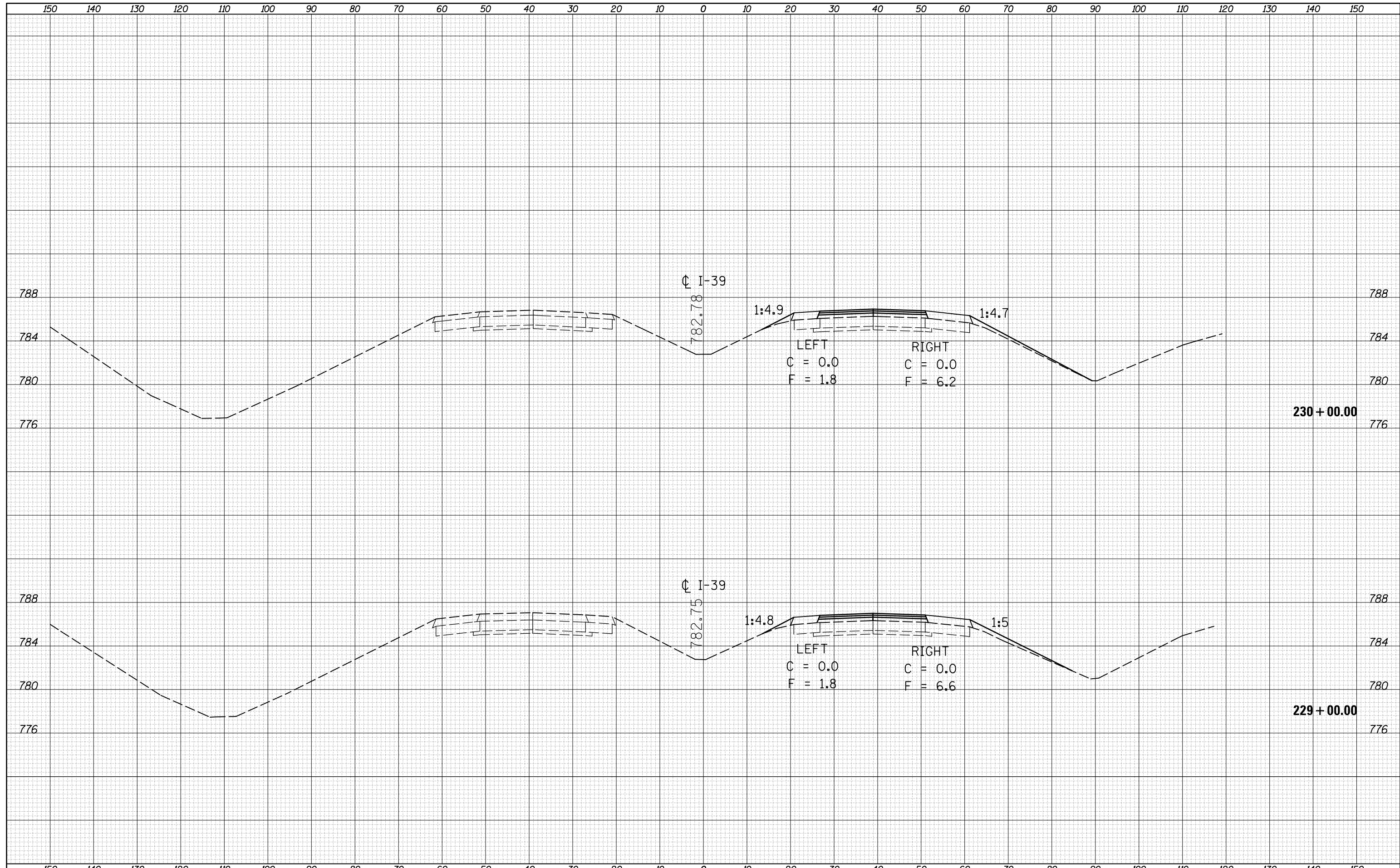
DATE	
BY	
ORIGINAL SURVEY	SURVEYED
NOTE BOOK	PLOTTED
NO.	TEMPLATE
	AREAS
	CHECKED



FILE NAME =	USER NAME = bergena.j	DESIGNED -	REVISED -	<b>STATE OF ILLINOIS</b> <b>DEPARTMENT OF TRANSPORTATION</b>	<b>CROSS SECTIONS</b> <b>I-39</b>	F.A.I. RTE.	SECTION	COUNTY	TOTAL SHEETS	SHEET NO.
c:\pw_work\pwidot\bergena.j\d8373050\0570A28-SH	T-XS-139_Location_1.dgn	DRAWN -	REVISED -			39	57(2,3)R	McLean	214	179
	PLOT SCALE = 20.0000' / in.	CHECKED -	REVISED -			CONTRACT NO. 70A28				
*MODELNAME*	PLOT DATE = 3/18/2014	DATE -	REVISED -			SCALE:	SHEET 36 OF 39 SHEETS	STA. 227+00	TO STA. 228+00	ILLINOIS FED. AID PROJECT

DATE	
BY	
FINAL SURVEY	SURVEYED
NOTE BOOK	PLOTTED
NO.	TEMPLATE
	AREAS CHECKED

DATE	
BY	
ORIGINAL SURVEY	SURVEYED
NOTE BOOK	PLOTTED
NO.	TEMPLATE
	AREAS CHECKED

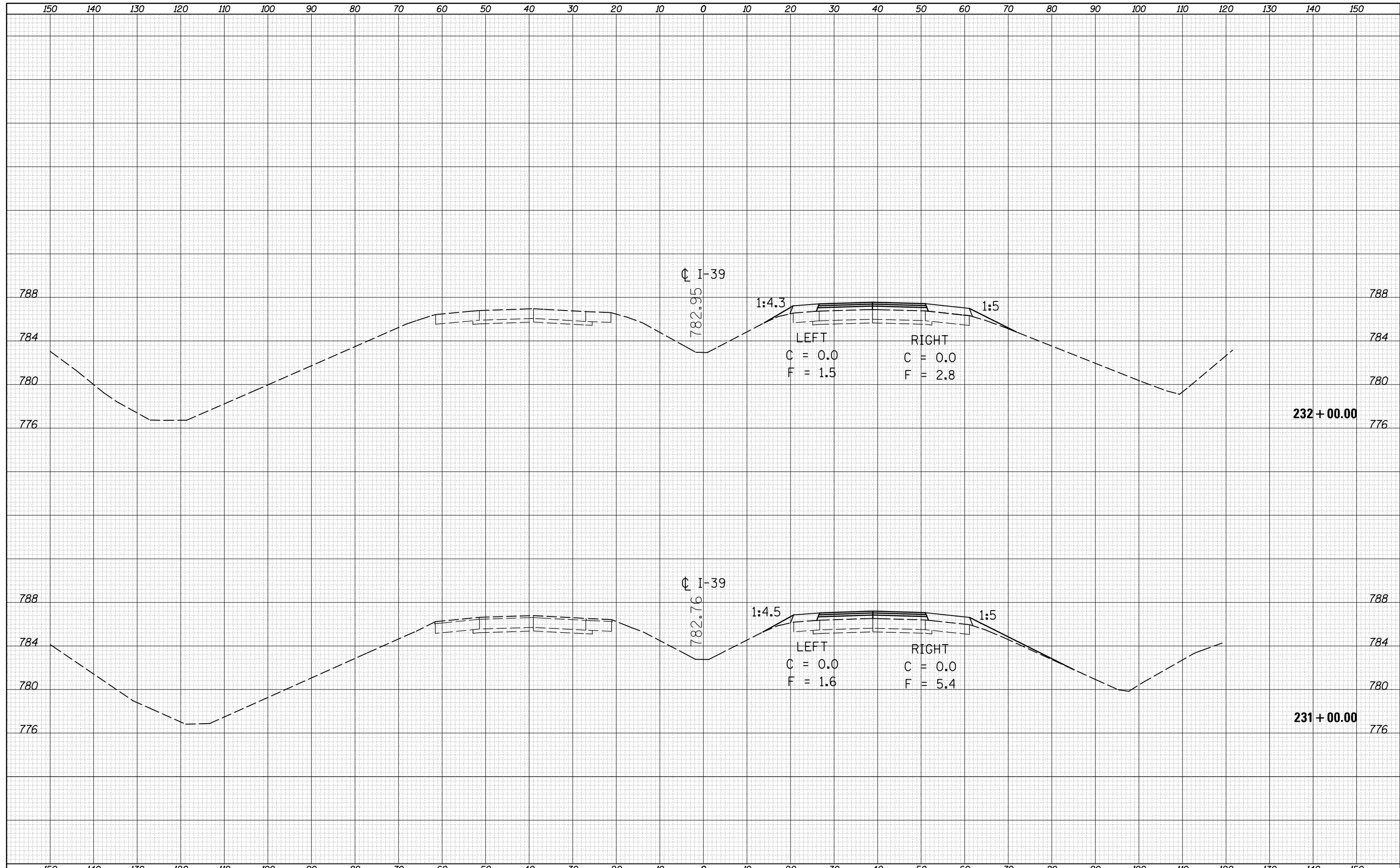


FILE NAME =	USER NAME = berganaj	DESIGNED -	REVISED -	<b>STATE OF ILLINOIS</b> <b>DEPARTMENT OF TRANSPORTATION</b>	<b>CROSS SECTIONS</b> <b>I-39</b>	F.A.I. RTE.	SECTION	COUNTY	TOTAL SHEETS	SHEET NO.
c:\pw_work\pwidot\berganaj\d8373050\0570A28-SH	T-XS-139_Location_1.dgn	DRAWN -	REVISED -			39	57(2,3)R	McLean	214	180
	PLOT SCALE = 20.0000' / in.	CHECKED -	REVISED -			CONTRACT NO. 70A28				
*MODELNAME*	PLOT DATE = 3/18/2014	DATE -	REVISED -			SCALE:	SHEET 37 OF 39 SHEETS	STA. 229+00	TO STA. 230+00	ILLINOIS FED. AID PROJECT



DATE	
BY	
SURVEYED	
PLOTTED	
TEMPLATE	
AREAS	
CHECKED	
FINAL SURVEY	
NOTE BOOK	
NO.	

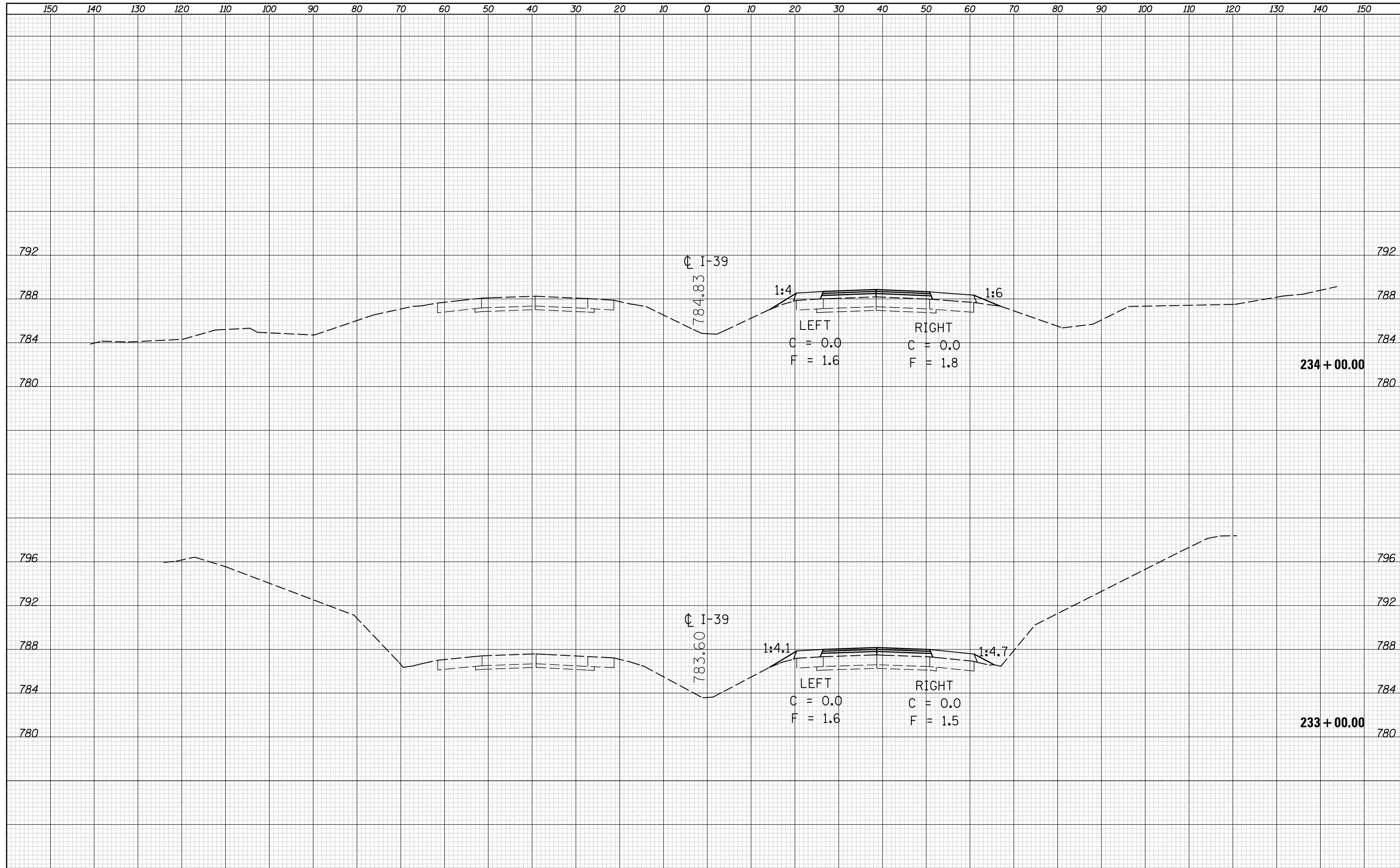
DATE	
BY	
SURVEYED	
PLOTTED	
TEMPLATE	
AREAS	
CHECKED	
ORIGINAL SURVEY	
NOTE BOOK	
NO.	



FILE NAME =	USER NAME = berganaj	DESIGNED -	REVISED -	<b>STATE OF ILLINOIS</b> <b>DEPARTMENT OF TRANSPORTATION</b>	<b>CROSS SECTIONS</b> <b>I-39</b>			F.A.I. RTE.	SECTION	COUNTY	TOTAL SHEETS	SHEET NO.
c:\pw_work\pwwork\berganaj\0373050\0570A28-SH	T-XS-139_Location_1.dgn	DRAWN -	REVISED -					39	57(2,3)R	McLean	214	181
*MODELNAME*	PLOT SCALE = 20.0000' / in.	CHECKED -	REVISED -		CONTRACT NO. 70A28							
	PLOT DATE = 3/18/2014	DATE -	REVISED -		SCALE:	SHEET 38 OF 39 SHEETS	STA. 231+00	TO STA. 232+00	ILLINOIS FED. AID PROJECT			

DATE	
BY	
FINAL SURVEY	SURVEYED
NOTE BOOK	PLOTTED
NO.	TEMPLATE
	AREAS CHECKED

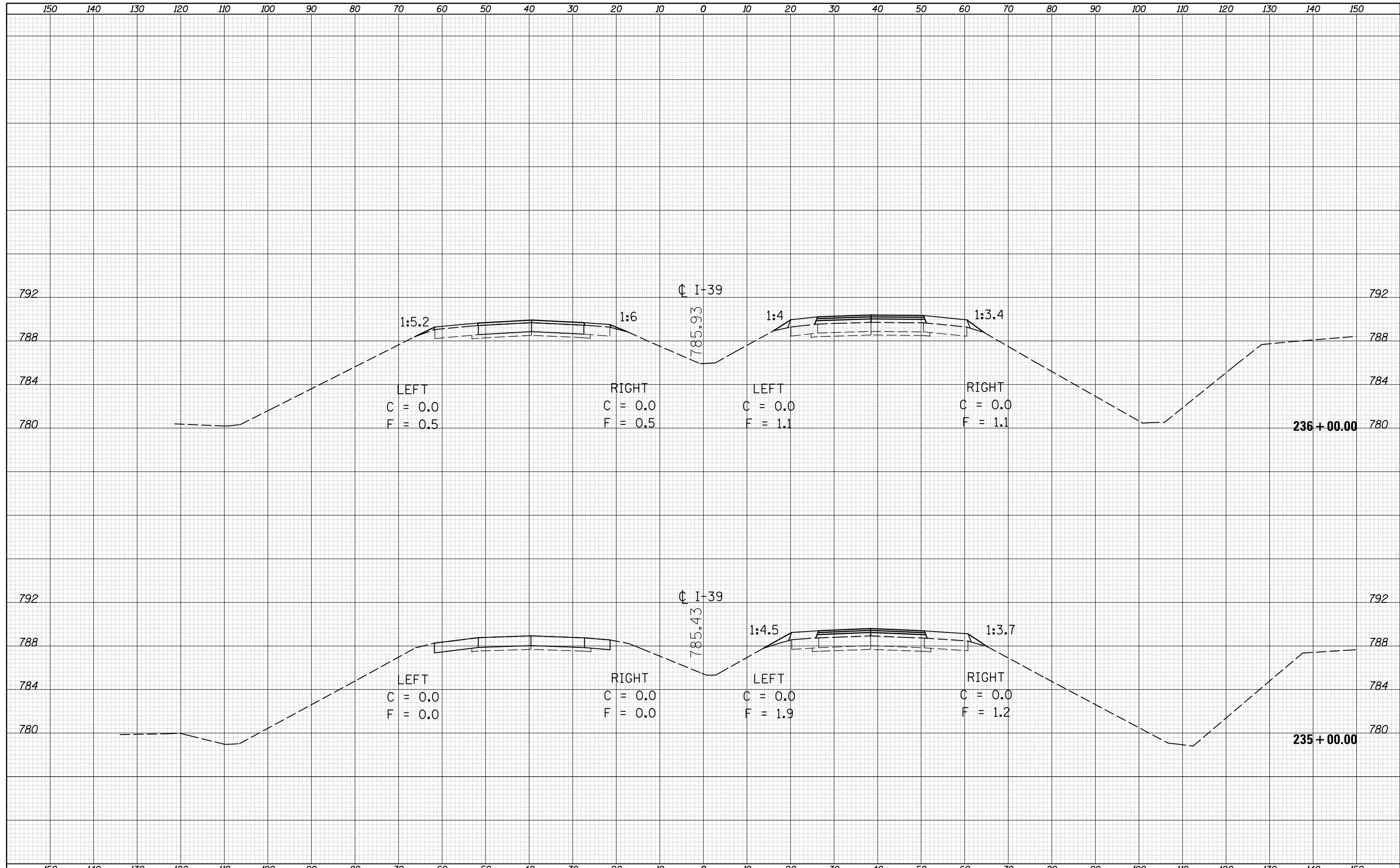
DATE	
BY	
ORIGINAL SURVEY	SURVEYED
NOTE BOOK	PLOTTED
NO.	TEMPLATE
	AREAS CHECKED



FILE NAME =	USER NAME = berganaj	DESIGNED -	REVISED -	<b>STATE OF ILLINOIS</b> <b>DEPARTMENT OF TRANSPORTATION</b>	<b>CROSS SECTIONS</b> <b>I-39</b>	F.A.I. RTE.	SECTION	COUNTY	TOTAL SHEETS	SHEET NO.
es:\pw_work\pwidot\berganaj\d8373050\0570A28-SH	T-XS-139_Location_1.dgn	DRAWN -	REVISED -			39	57(2,3)R	McLean	214	182
	PLOT SCALE = 20.0000' / in.	CHECKED -	REVISED -			CONTRACT NO. 70A28				
*MODELNAME*	PLOT DATE = 3/18/2014	DATE -	REVISED -			SCALE:	SHEET 39 OF 39 SHEETS	STA. 233+00	TO STA. 234+00	ILLINOIS FED. AID PROJECT

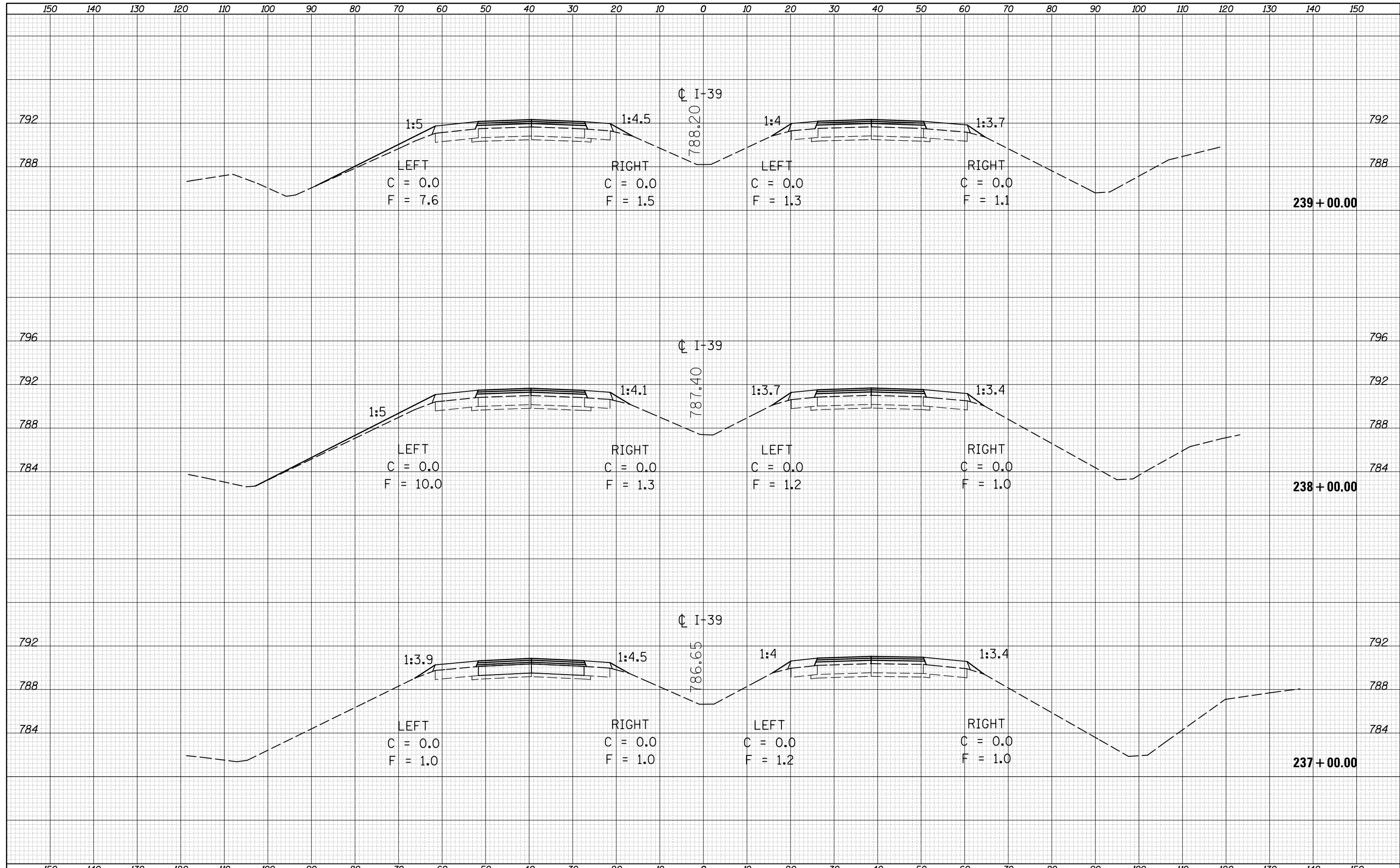
DATE	
BY	
SURVEYED	
PLOTTED	
TEMPLATE	
AREAS	
CHECKED	
FINAL SURVEY	
NOTE BOOK	
NO.	

DATE	
BY	
SURVEYED	
PLOTTED	
TEMPLATE	
AREAS	
CHECKED	
ORIGINAL SURVEY	
NOTE BOOK	
NO.	



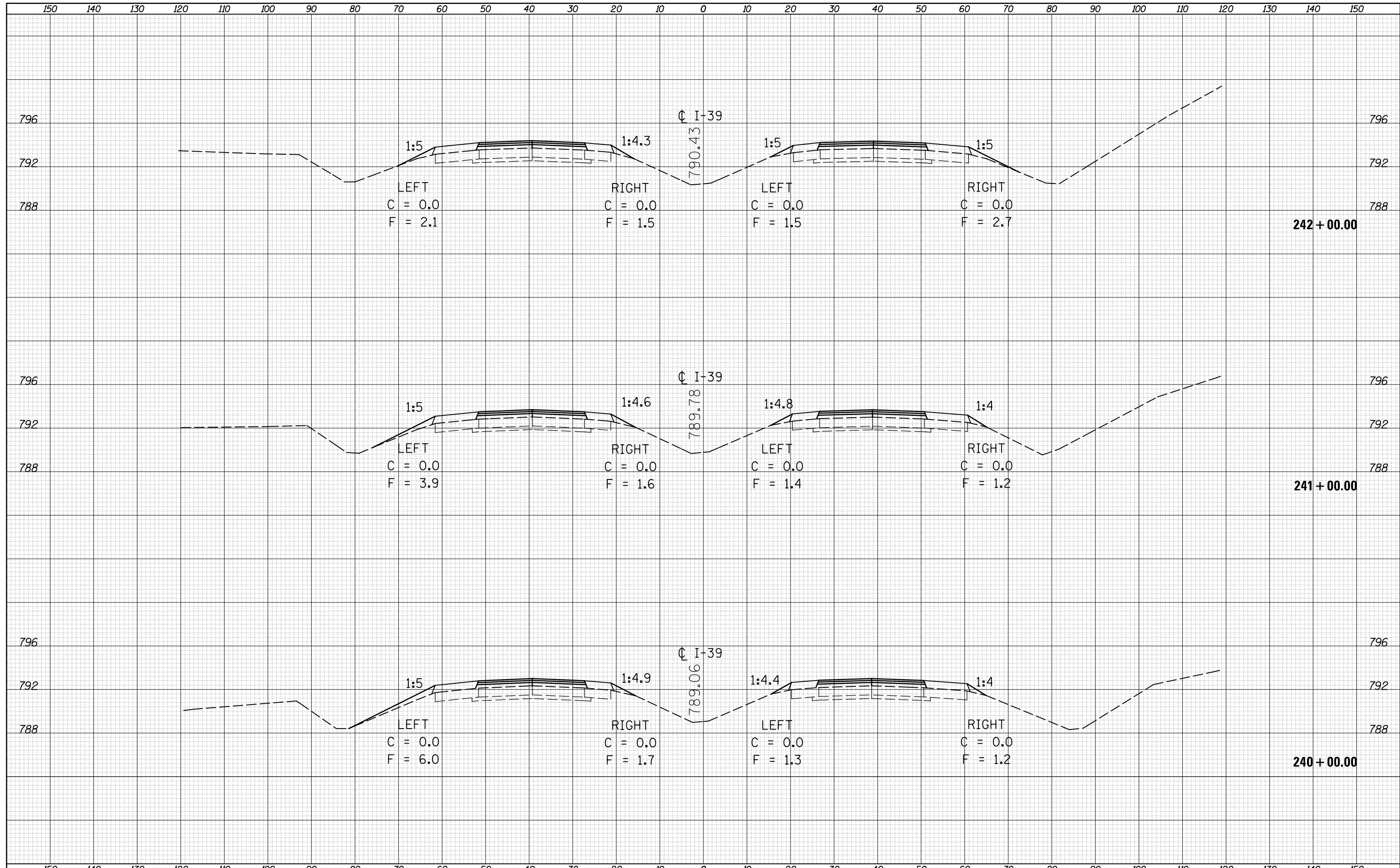
DATE	
BY	
FINAL SURVEY NO.	
SURVEYED	
PLOTTED	
TEMPLATE	
NOTE BOOK	
AREAS CHECKED	

DATE	
BY	
ORIGINAL SURVEY NO.	
SURVEYED	
PLOTTED	
TEMPLATE	
NOTE BOOK	
AREAS CHECKED	



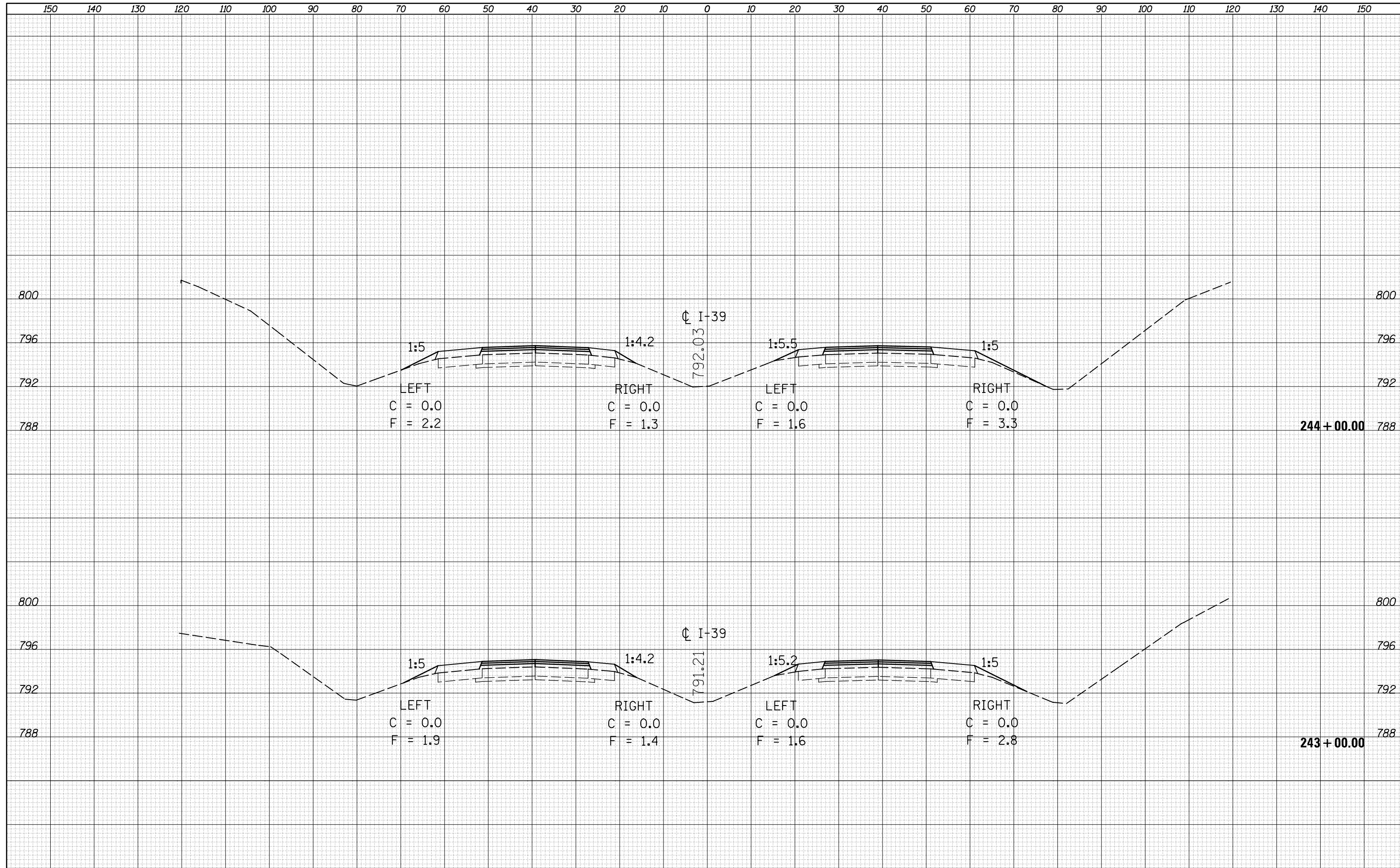
DATE	
BY	
SURVEYED	
PLOTTED	
TEMPLATE	
AREAS	
CHECKED	
FINAL SURVEY	
NOTE BOOK	
NO.	

DATE	
BY	
SURVEYED	
PLOTTED	
TEMPLATE	
AREAS	
CHECKED	
ORIGINAL SURVEY	
NOTE BOOK	
NO.	



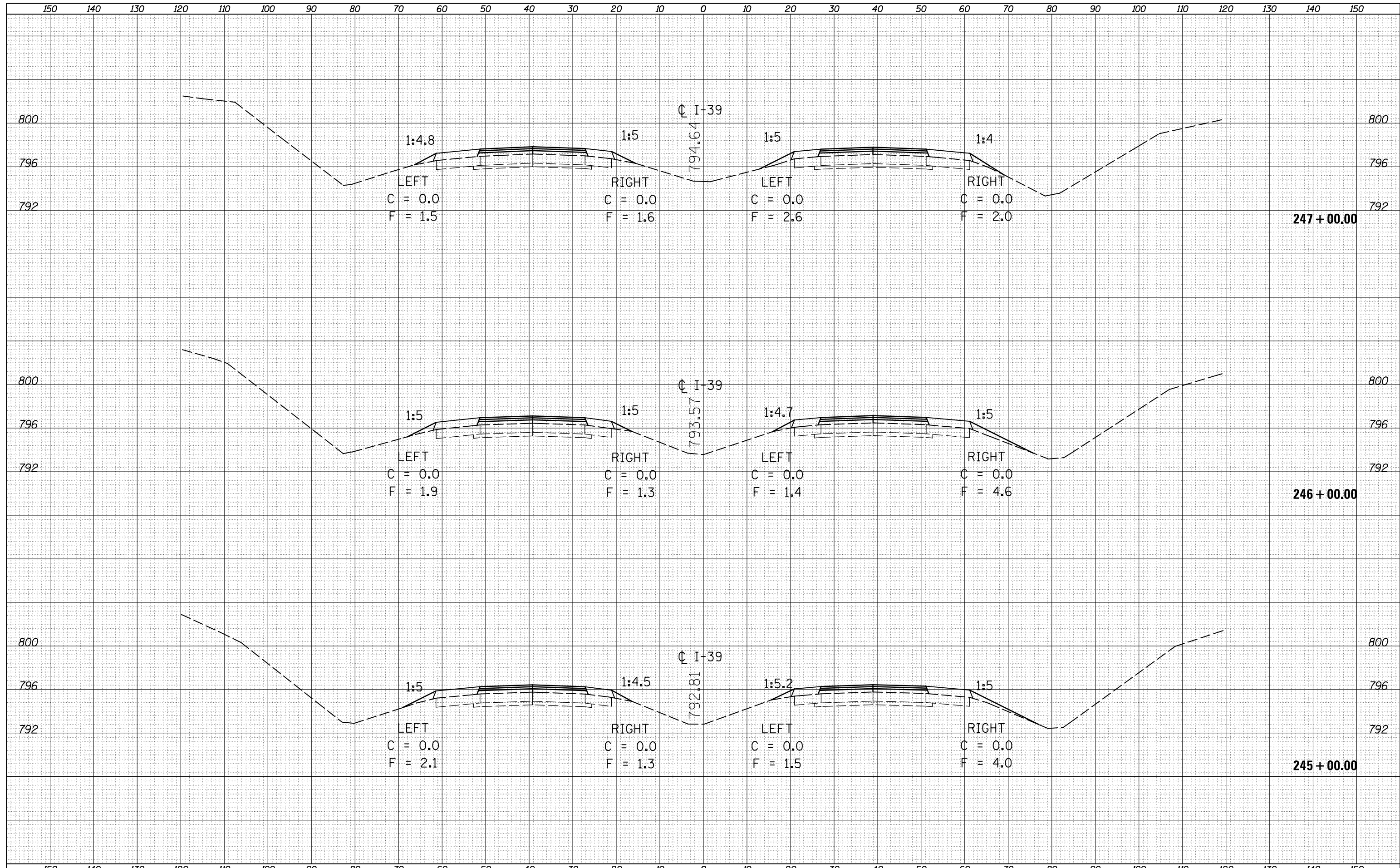
DATE	
BY	
FINAL SURVEY	SURVEYED
NOTE BOOK	PLOTTED
NO.	TEMPLATE
	AREAS CHECKED

DATE	
BY	
ORIGINAL SURVEY	SURVEYED
NOTE BOOK	PLOTTED
NO.	TEMPLATE
	AREAS CHECKED



DATE	
BY	
FINAL SURVEY	
SURVEYED	
PLOTTED	
TEMPLATE	
NOTE BOOK	
AREAS CHECKED	
NO.	

DATE	
BY	
ORIGINAL SURVEY	
SURVEYED	
PLOTTED	
TEMPLATE	
NOTE BOOK	
AREAS CHECKED	
NO.	

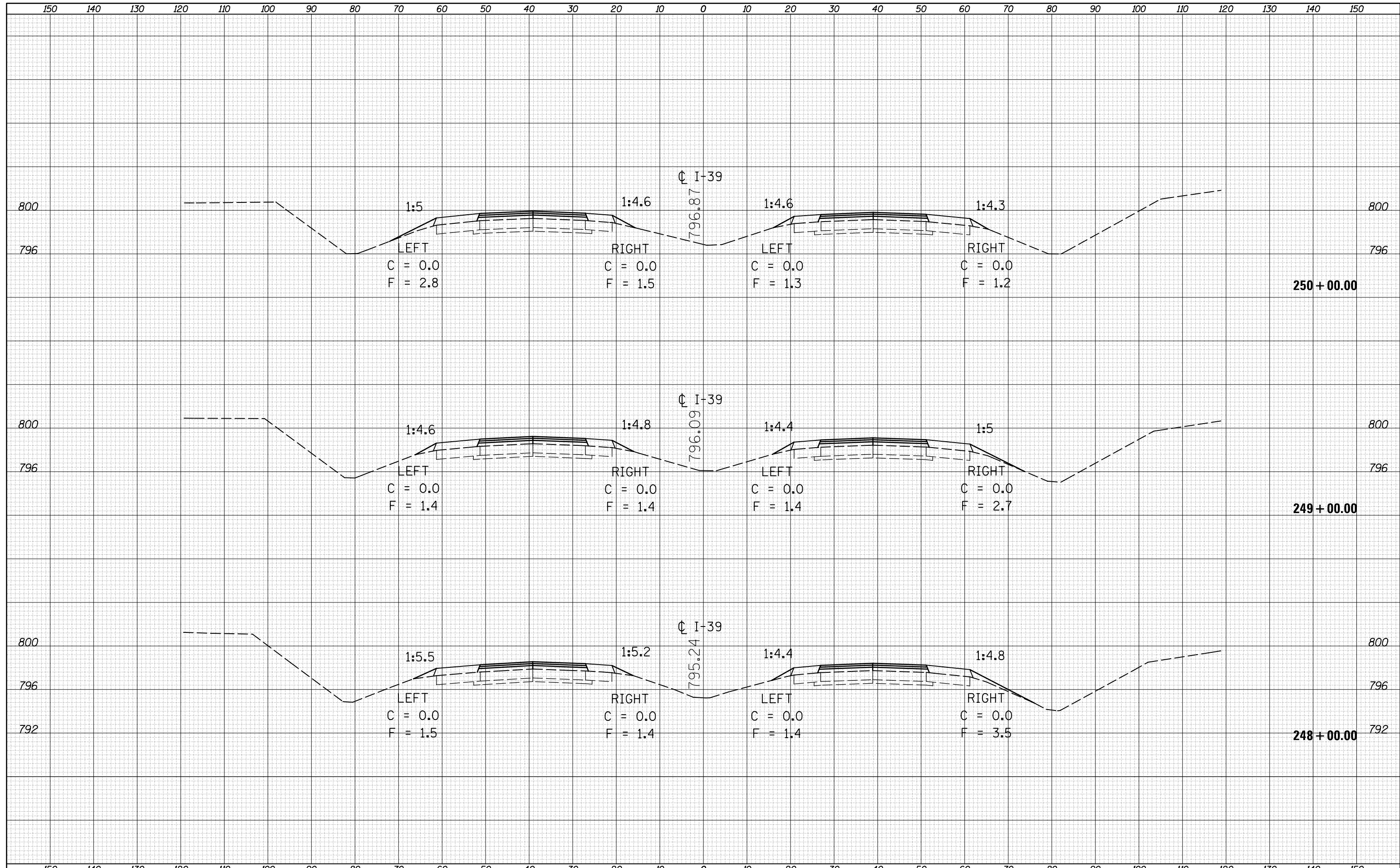


FILE NAME =	USER NAME = berganaj	DESIGNED -	REVISED -	<b>STATE OF ILLINOIS</b> <b>DEPARTMENT OF TRANSPORTATION</b>	<b>CROSS SECTION SHEETS</b> <b>(I-39 - CRC SECTION)</b>	F.A.I. RTE.	SECTION	COUNTY	TOTAL SHEETS	SHEET NO.
es:\pw_work\pwidot\berganaj\d8373050\0570A28-SH	T-XS-139_Location_2.dgn	DRAWN -	REVISED -			39	57(2,3)R	McLean	214	187
	PLOT SCALE = 20.0000' / in.	CHECKED -	REVISED -			CONTRACT NO. 70A28				
*MODELNAME*	PLOT DATE = 3/18/2014	DATE -	REVISED -			ILLINOIS FED. AID PROJECT				

SCALE: SHEET 5 OF 31 SHEETS STA. 245+00.00 TO STA. 247+00.00

DATE	
BY	
SURVEYED	
PLOTTED	
TEMPLATE	
AREAS	
CHECKED	
FINAL SURVEY	
NOTE BOOK	
NO.	

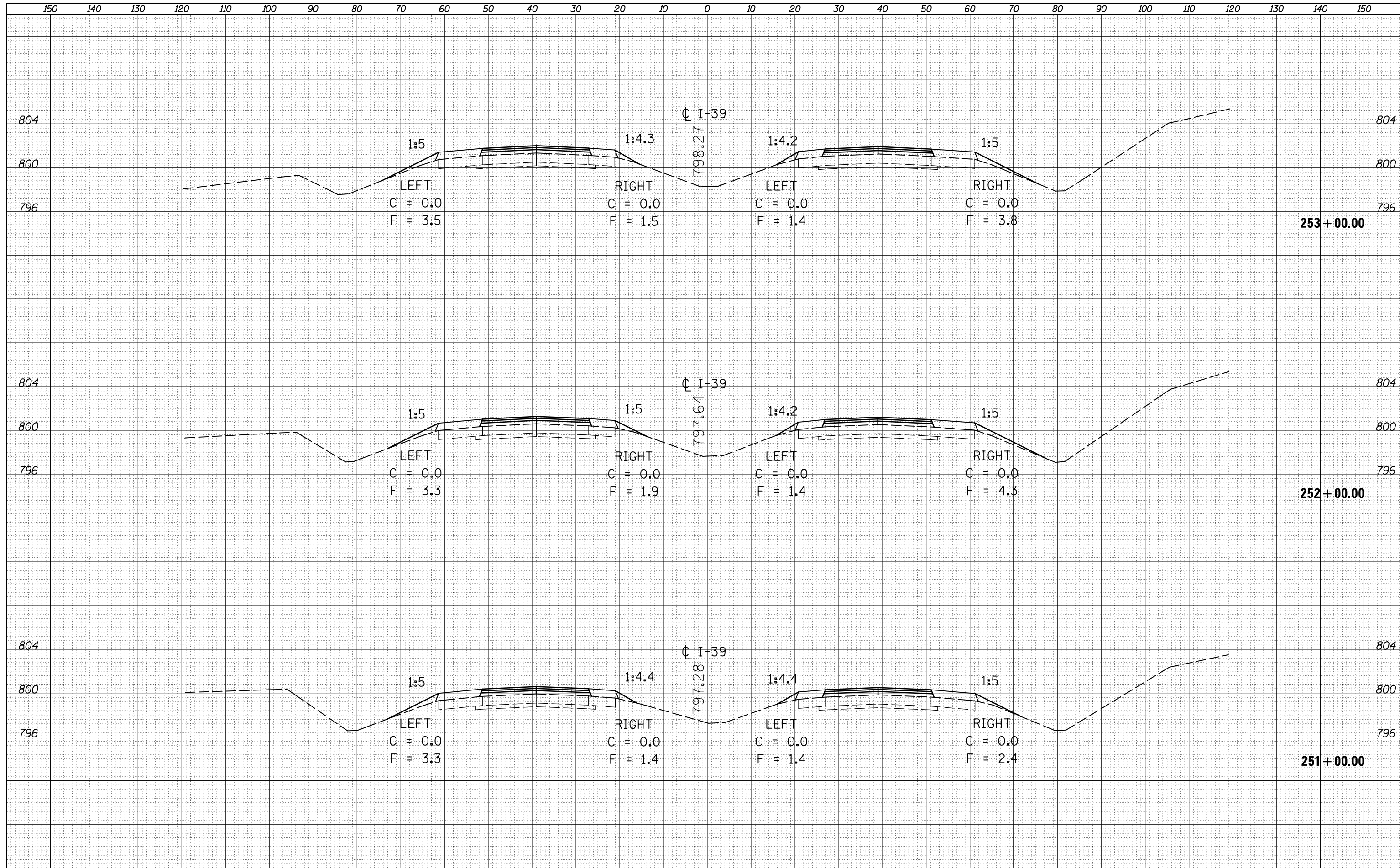
DATE	
BY	
SURVEYED	
PLOTTED	
TEMPLATE	
AREAS	
CHECKED	
ORIGINAL SURVEY	
NOTE BOOK	
NO.	





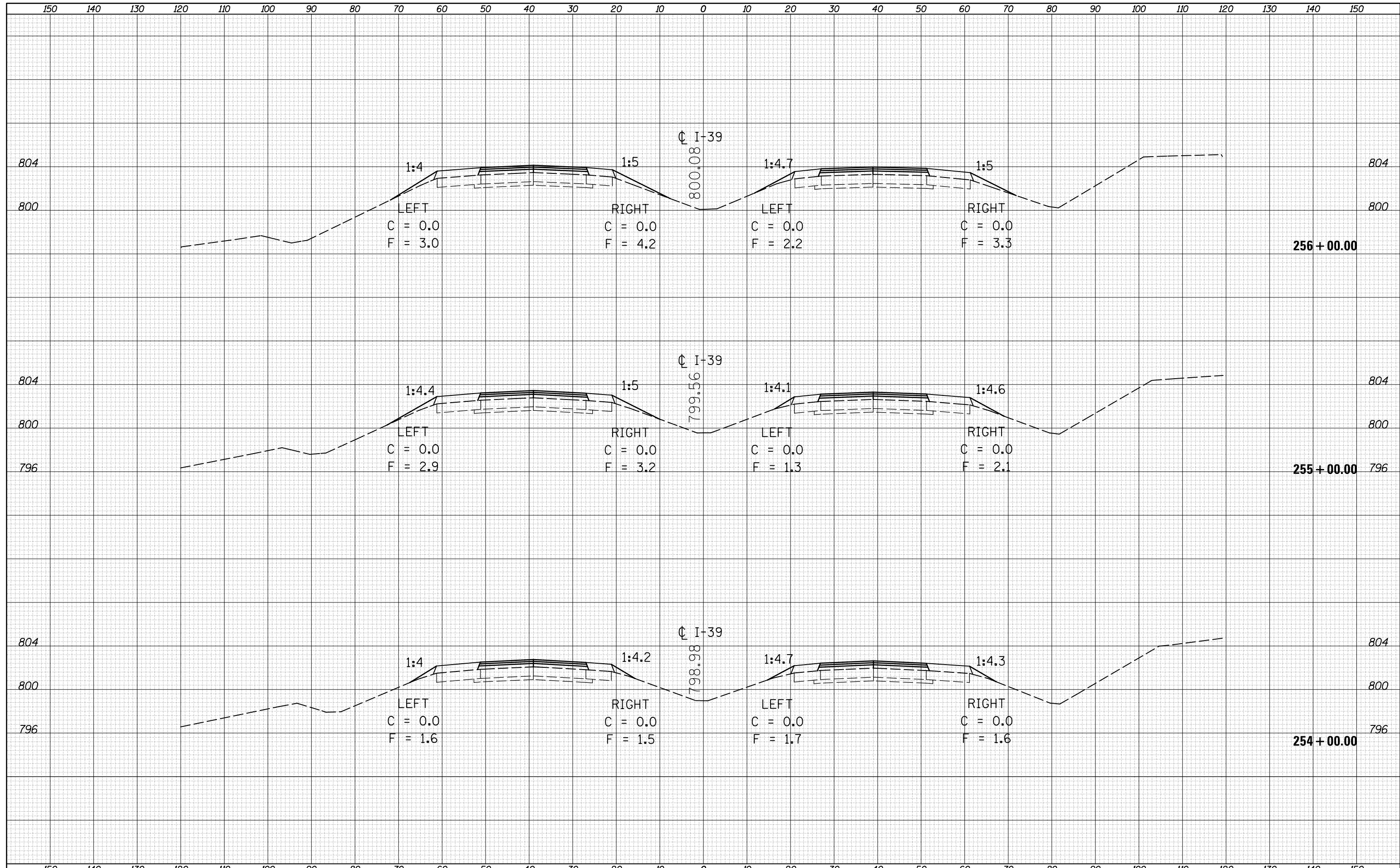
DATE	
BY	
FINAL SURVEY	
NO.:	
SURVEYED	
PLOTTED	
TEMPLATE	
AREAS	
CHECKED	

DATE	
BY	
ORIGINAL SURVEY	
NO.:	
SURVEYED	
PLOTTED	
TEMPLATE	
AREAS	
CHECKED	



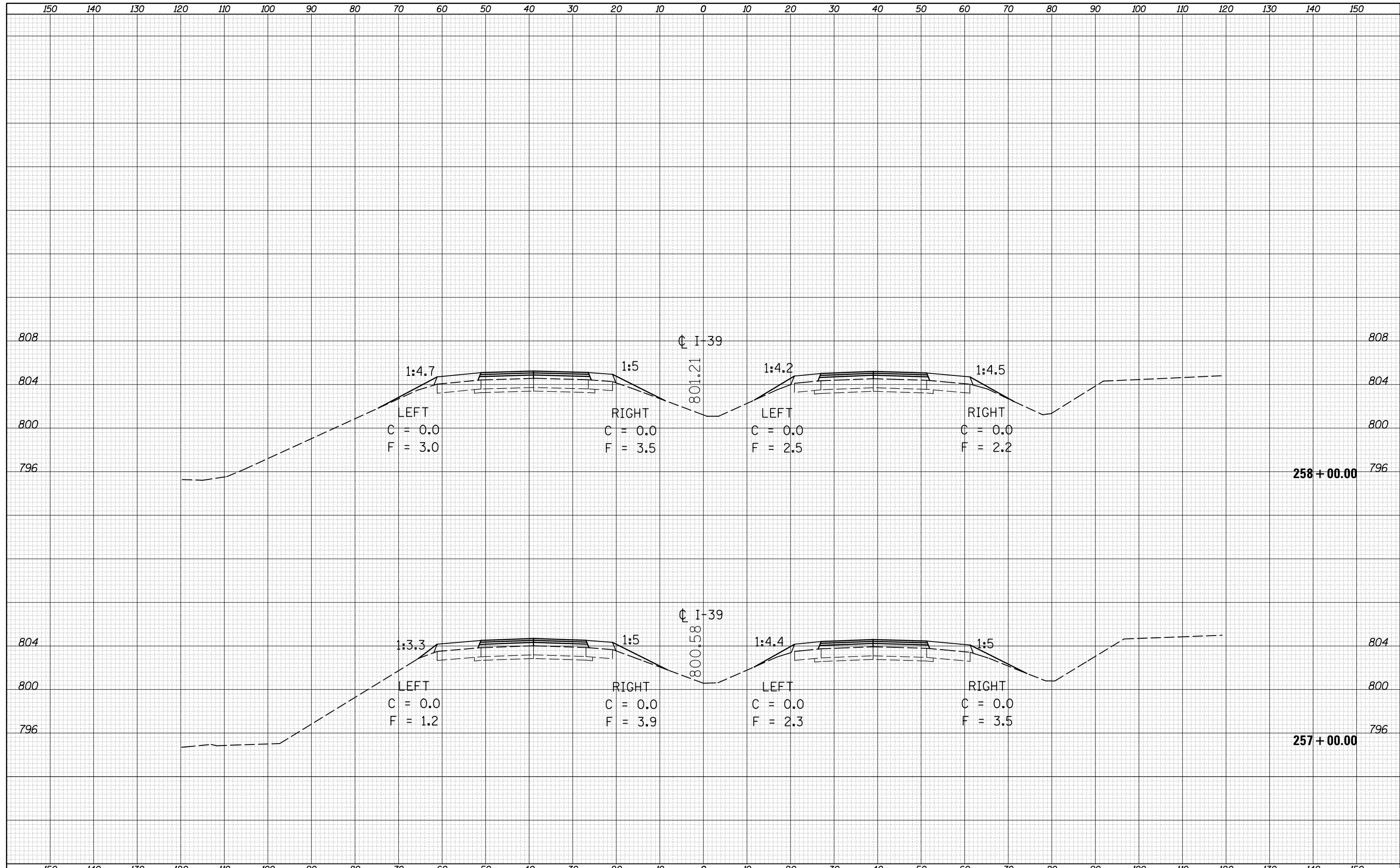
DATE	
BY	
SURVEYED	
PLOTTED	
TEMPLATE	
AREAS	
CHECKED	
FINAL SURVEY	
NOTE BOOK	
NO.	

DATE	
BY	
SURVEYED	
PLOTTED	
TEMPLATE	
AREAS	
CHECKED	
ORIGINAL SURVEY	
NOTE BOOK	
NO.	



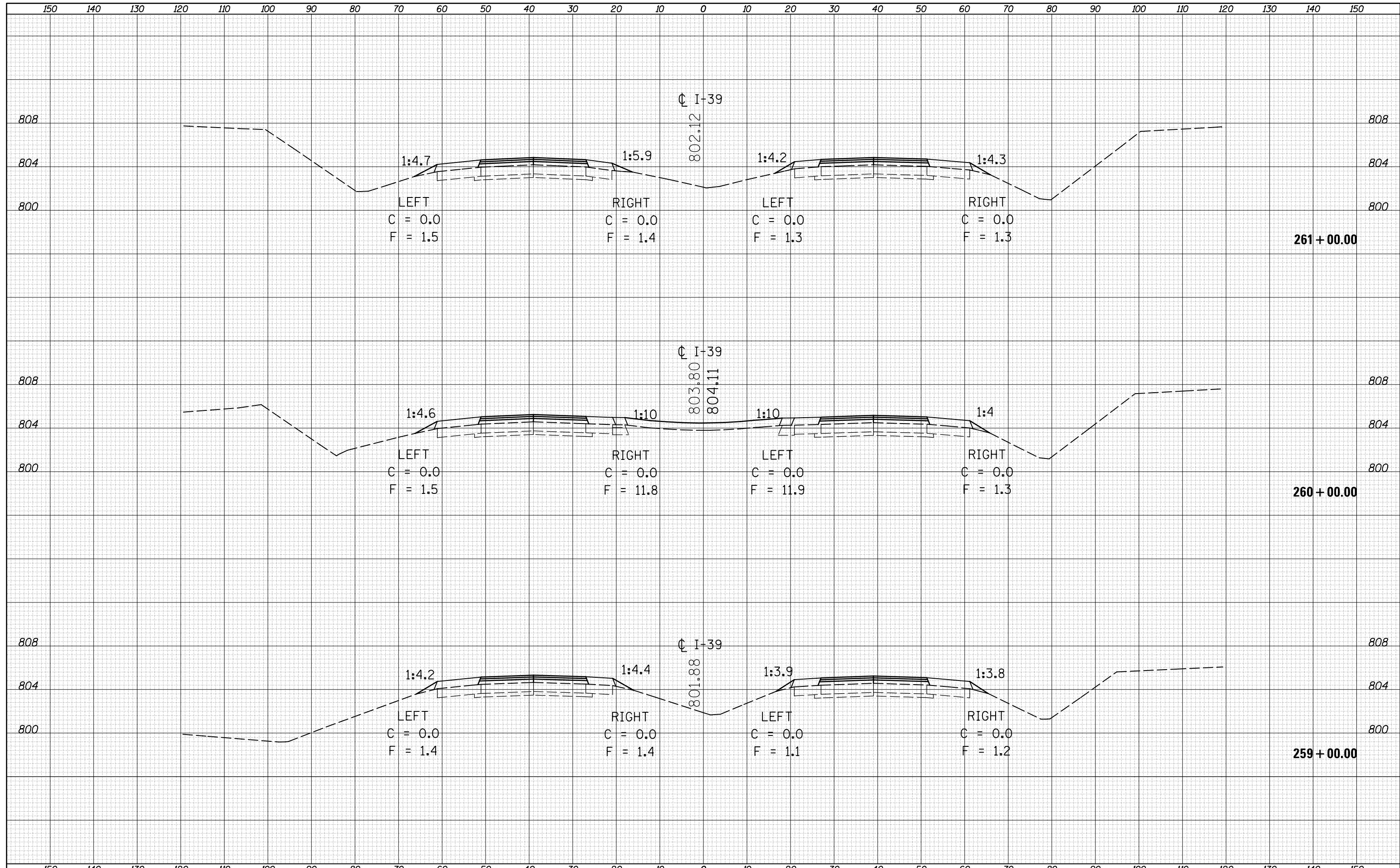
DATE	
BY	
SURVEYED	
PLOTTED	
TEMPLATE	
AREAS	
CHECKED	
FINAL SURVEY	
NOTE BOOK	
NO.	

DATE	
BY	
SURVEYED	
PLOTTED	
TEMPLATE	
AREAS	
CHECKED	
ORIGINAL SURVEY	
NOTE BOOK	
NO.	



DATE	
BY	
FINAL SURVEY	
SURVEYED	
NOTE BOOK	
NO.	
PLOTTED	
TEMPLATE	
AREAS	
CHECKED	

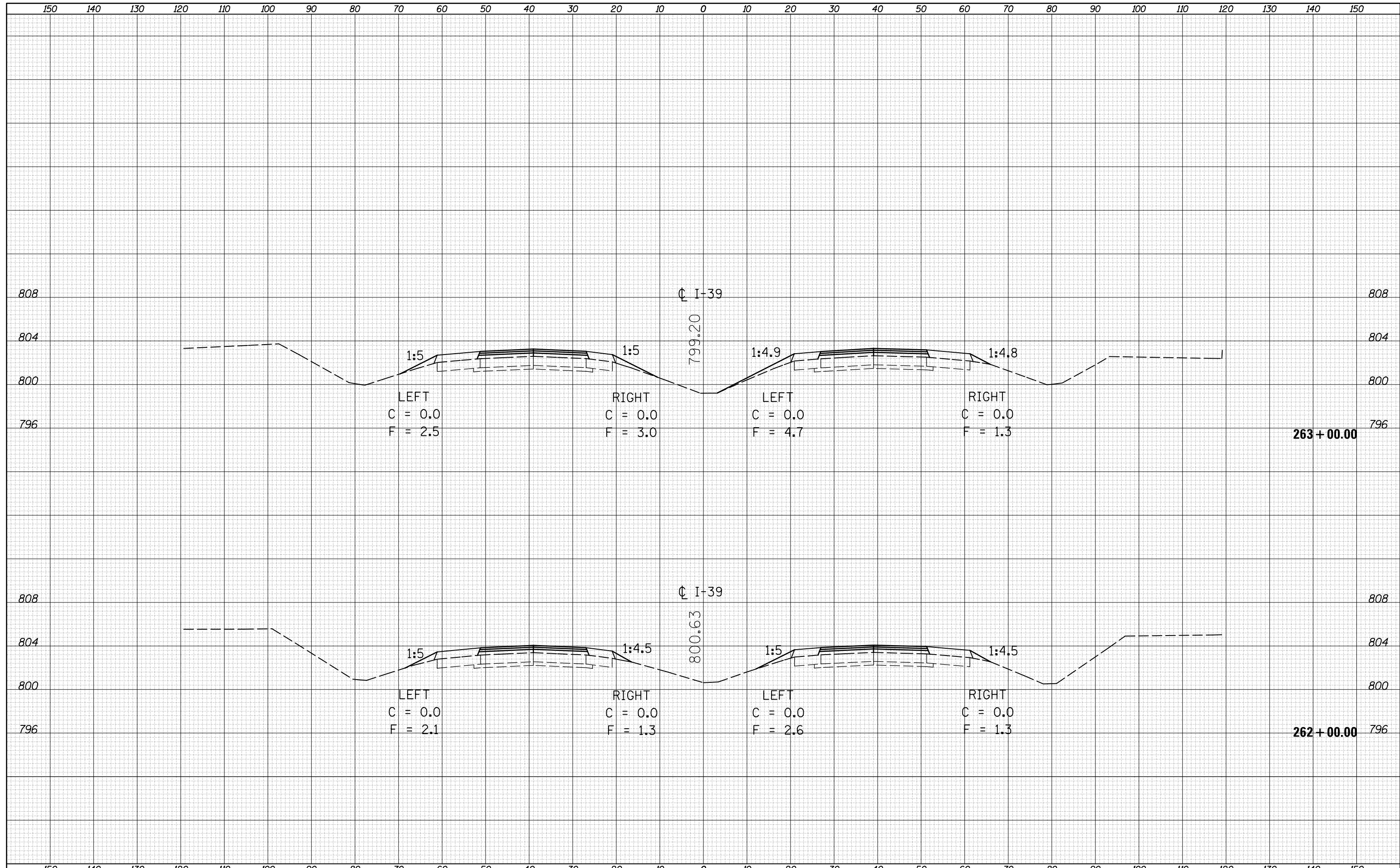
DATE	
BY	
ORIGINAL SURVEY	
SURVEYED	
NOTE BOOK	
NO.	
PLOTTED	
TEMPLATE	
AREAS	
CHECKED	



FILE NAME =	USER NAME = berganaj	DESIGNED -	REVISED -	<b>STATE OF ILLINOIS</b> <b>DEPARTMENT OF TRANSPORTATION</b>	<b>CROSS SECTION SHEETS</b> <b>(I-39 - CRC SECTION)</b>	F.A.I. RTE.	SECTION	COUNTY	TOTAL SHEETS	SHEET NO.
es:\pw_work\pwidot\berganaj\d8373050\0570A28-SH	T-XS-139.Location_2.dgn	DRAWN -	REVISED -			39	57(2,3)R	McLean	214	192
	PLOT SCALE = 20.0000' / in.	CHECKED -	REVISED -			CONTRACT NO. 70A28				
*MODELNAME*	PLOT DATE = 3/18/2014	DATE -	REVISED -			SCALE:	SHEET 10 OF 31 SHEETS	STA. 259+00.00 TO STA. 261+00.00	ILLINOIS FED. AID PROJECT	

DATE	
BY	
SURVEYED	
PLOTTED	
TEMPLATE	
AREAS	
CHECKED	
FINAL SURVEY	
NOTE BOOK	
NO.	

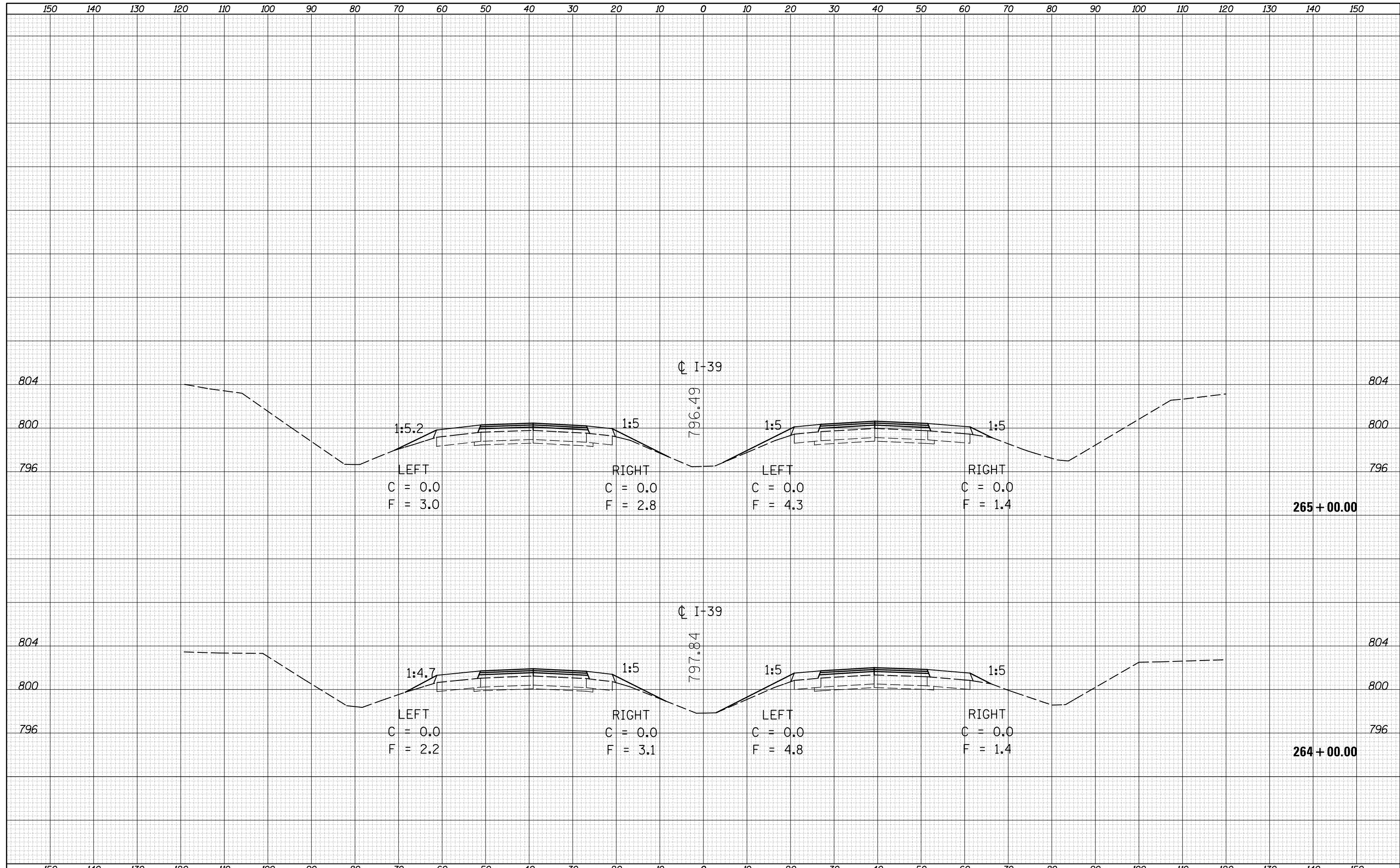
DATE	
BY	
SURVEYED	
PLOTTED	
TEMPLATE	
AREAS	
CHECKED	
ORIGINAL SURVEY	
NOTE BOOK	
NO.	



FILE NAME =	USER NAME = berganaj	DESIGNED -	REVISED -	<b>STATE OF ILLINOIS</b> <b>DEPARTMENT OF TRANSPORTATION</b>	<b>CROSS SECTION SHEETS</b> <b>(I-39 - CRC SECTION)</b>	F.A.I. RTE.	SECTION	COUNTY	TOTAL SHEETS	SHEET NO.
c:\pw_work\pwidot\berganaj\d8373050\0570A28-SH	T-XS-139_Location_2.dgn	DRAWN -	REVISED -			39	57(2,3)R	McLean	214	193
PLOT SCALE = 20.0000' / in.		CHECKED -	REVISED -			CONTRACT NO. 70A28				
PLOT DATE = 3/18/2014		DATE -	REVISED -			ILLINOIS FED. AID PROJECT				
*MODELNAME*				SCALE:	SHEET 11 OF 31 SHEETS	STA. 262+00.00 TO STA. 263+00.00				

DATE	
BY	
SURVEYED	
PLOTTED	
TEMPLATE	
AREAS	
CHECKED	
FINAL SURVEY NOTE BOOK NO.	

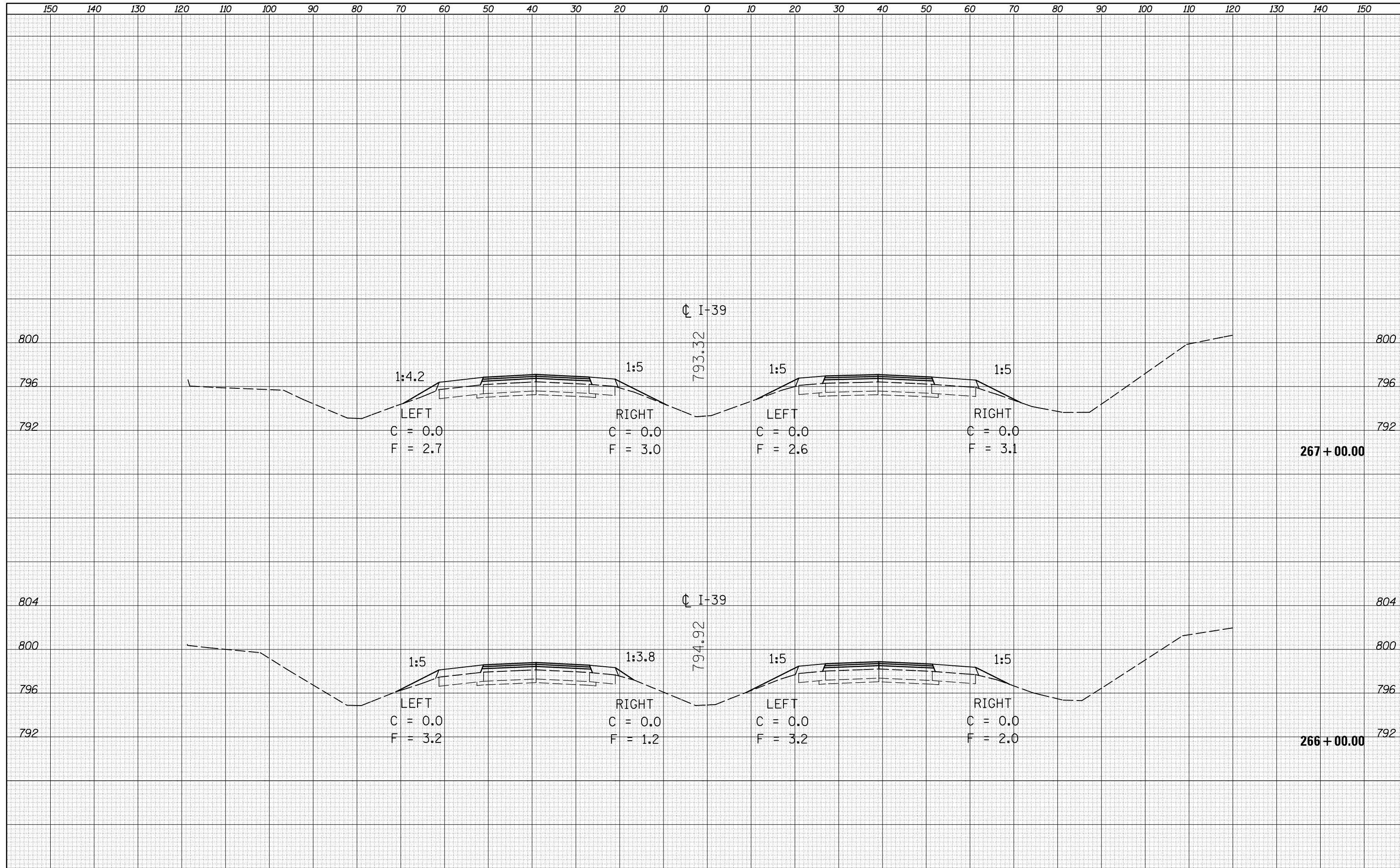
DATE	
BY	
SURVEYED	
PLOTTED	
TEMPLATE	
AREAS	
CHECKED	
ORIGINAL SURVEY NOTE BOOK NO.	



FILE NAME =	USER NAME = berganaj	DESIGNED -	REVISED -	<b>STATE OF ILLINOIS</b> <b>DEPARTMENT OF TRANSPORTATION</b>	<b>CROSS SECTION SHEETS</b> <b>(I-39 - CRC SECTION)</b>	F.A.I. RTE.	SECTION	COUNTY	TOTAL SHEETS	SHEET NO.
c:\pw_work\pwidot\berganaj\d8373050\0570A28-SH	T-XS-139_Location_2.dgn	DRAWN -	REVISED -			39	57(2,3)R	McLean	214	194
PLOT SCALE = 20.0000' / in.		CHECKED -	REVISED -			CONTRACT NO. 70A28				
*MODELNAME*	PLOT DATE = 3/18/2014	DATE -	REVISED -			ILLINOIS FED. AID PROJECT				
SCALE:						SHEET 12 OF 31 SHEETS STA. 264+00.00 TO STA. 265+00.00				

DATE	
BY	
SURVEYED	
PLOTTED	
TEMPLATE	
AREAS CHECKED	
FINAL SURVEY NOTE BOOK NO.	

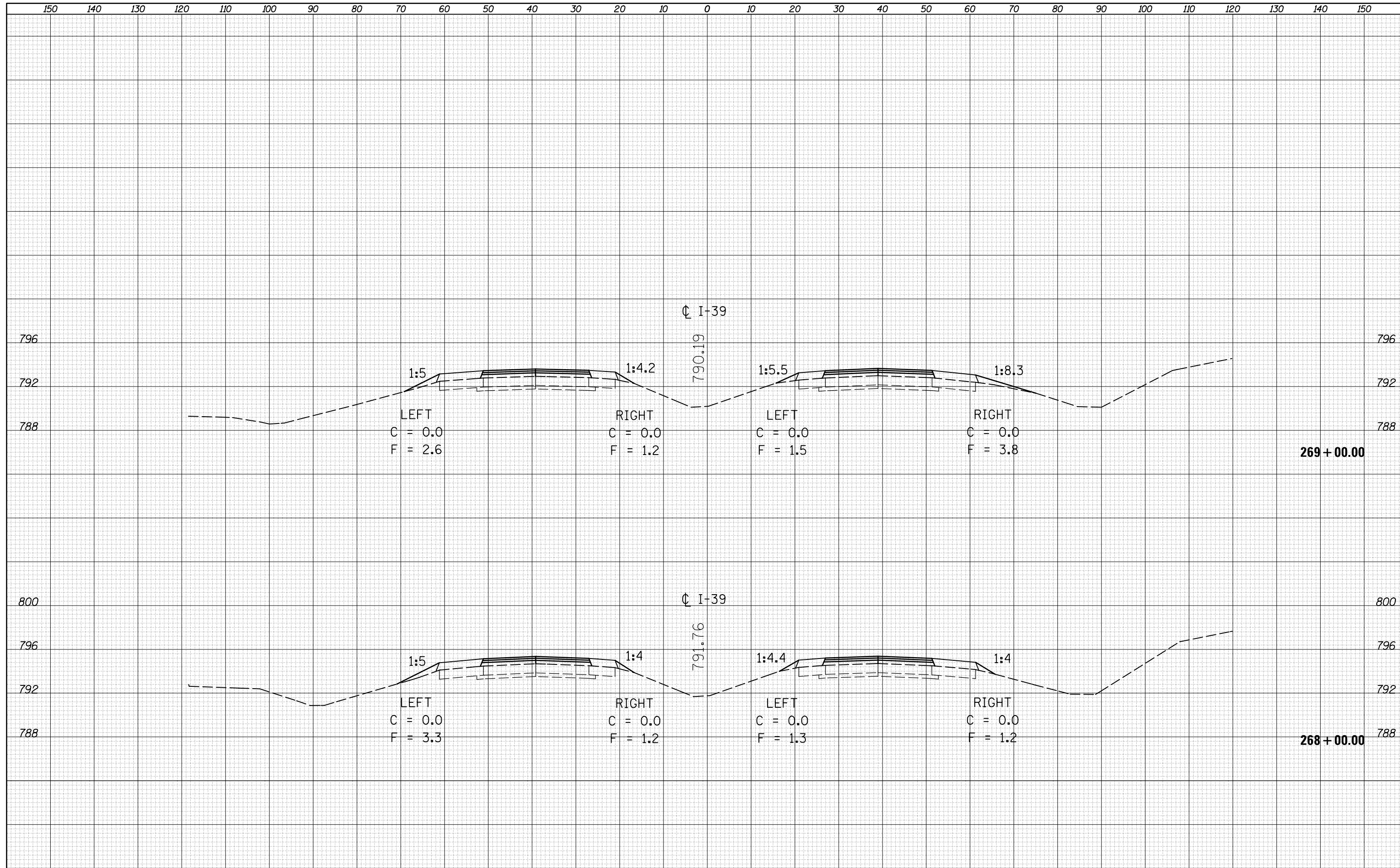
DATE	
BY	
SURVEYED	
PLOTTED	
TEMPLATE	
AREAS CHECKED	
ORIGINAL SURVEY NOTE BOOK NO.	



FILE NAME =	USER NAME = berganaj	DESIGNED -	REVISED -	<b>STATE OF ILLINOIS</b> <b>DEPARTMENT OF TRANSPORTATION</b>	<b>CROSS SECTION SHEETS</b> <b>(I-39 - CRC SECTION)</b>	F.A.I. RTE.	SECTION	COUNTY	TOTAL SHEETS	SHEET NO.
c:\pw_work\pwidot\berganaj\d8373050\0570A28-SH	T-XS-139_Location_2.dgn	DRAWN -	REVISED -			39	57(2,3)R	McLean	214	195
PLOT SCALE = 20.0000' / in.		CHECKED -	REVISED -			CONTRACT NO. 70A28				
PLOT DATE = 3/18/2014		DATE -	REVISED -			ILLINOIS FED. AID PROJECT				
*MODELNAME*				SCALE:	SHEET 13 OF 31 SHEETS	STA. 266+00.00 TO STA. 267+00.00				

DATE	
BY	
SURVEYED	
PLOTTED	
TEMPLATE	
AREAS CHECKED	
FINAL SURVEY NOTE BOOK NO.	

DATE	
BY	
SURVEYED	
PLOTTED	
TEMPLATE	
AREAS CHECKED	
ORIGINAL SURVEY NOTE BOOK NO.	

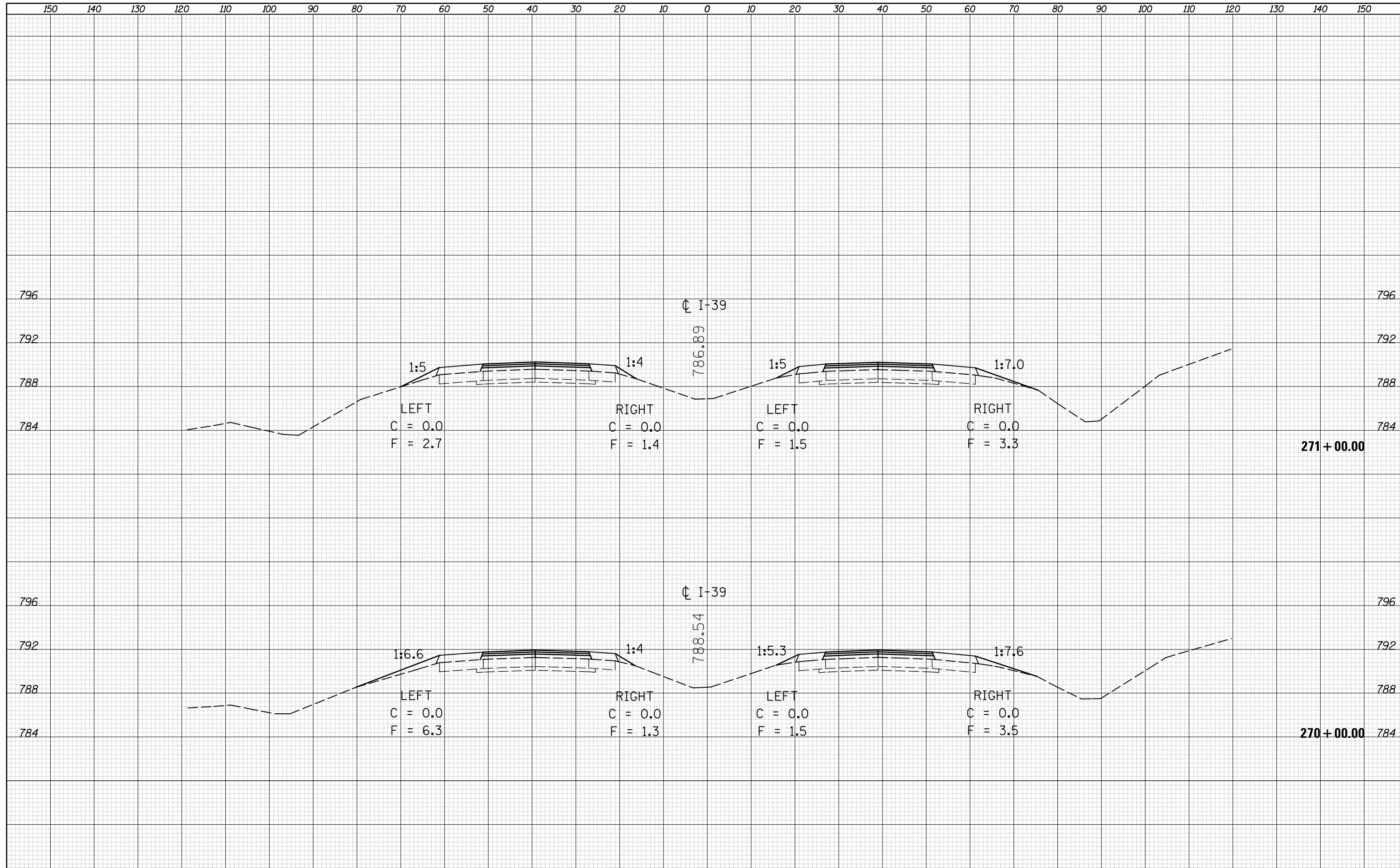


FILE NAME =	USER NAME = berganaj	DESIGNED -	REVISED -	<b>STATE OF ILLINOIS</b> <b>DEPARTMENT OF TRANSPORTATION</b>	<b>CROSS SECTION SHEETS</b> <b>(I-39 - CRC SECTION)</b>	F.A.I. RTE.	SECTION	COUNTY	TOTAL SHEETS	SHEET NO.
es:\pw_work\pwidot\berganaj\d8373050\0570A28-SH	T-XS-139_Location_2.dgn	DRAWN -	REVISED -			39	57(2,3)R	McLean	214	196
	PLOT SCALE = 20.0000' / in.	CHECKED -	REVISED -			CONTRACT NO. 70A28				
*MODELNAME*	PLOT DATE = 3/18/2014	DATE -	REVISED -			SCALE:	SHEET 14 OF 31 SHEETS	STA. 268+00.00 TO STA. 269+00.00		ILLINOIS FED. AID PROJECT



DATE	
BY	
SURVEYED	
PLOTTED	
TEMPLATE	
AREAS CHECKED	
FINAL SURVEY NOTE BOOK NO.	

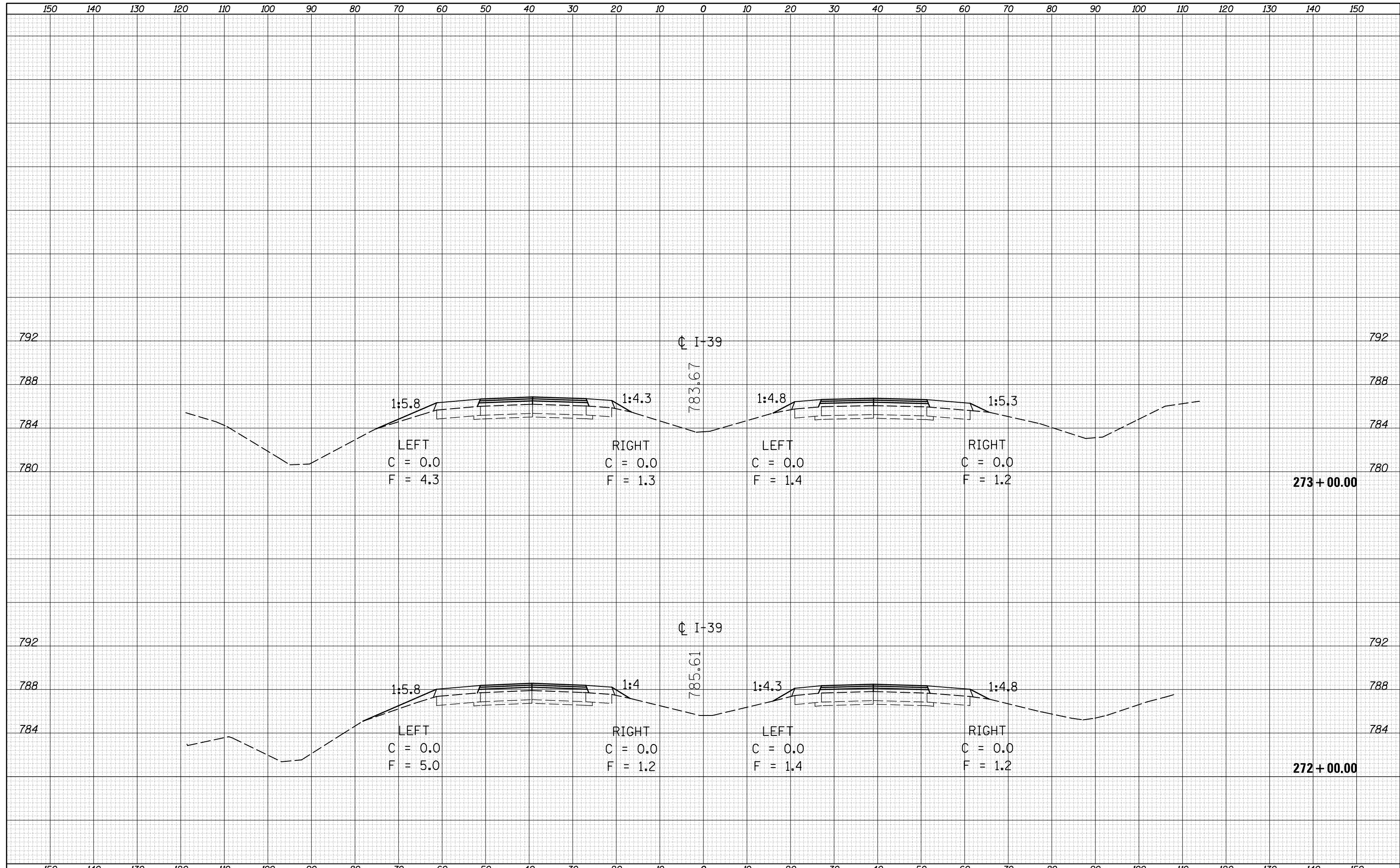
DATE	
BY	
SURVEYED	
PLOTTED	
TEMPLATE	
AREAS CHECKED	
ORIGINAL SURVEY NOTE BOOK NO.	



FILE NAME =	USER NAME = berganaj	DESIGNED -	REVISED -	<b>STATE OF ILLINOIS</b> <b>DEPARTMENT OF TRANSPORTATION</b>	<b>CROSS SECTION SHEETS</b> <b>(I-39 - CRC SECTION)</b>	F.A.I. RTE.	SECTION	COUNTY	TOTAL SHEETS	SHEET NO.
c:\pw_work\pwidot\berganaj\d8373050\0570A28-SH	T-XS-139_Location_2.dgn	DRAWN -	REVISED -			39	57(2,3)R	McLean	214	197
PLOT SCALE = 20.0000' / in.	CHECKED -	REVISED -				CONTRACT NO. 70A28				
*MODELNAME*	DATE = 3/18/2014	DATE -	REVISED -			SCALE:	SHEET 15 OF 31 SHEETS	STA. 270+00.00 TO STA. 271+00.00	ILLINOIS FED. AID PROJECT	

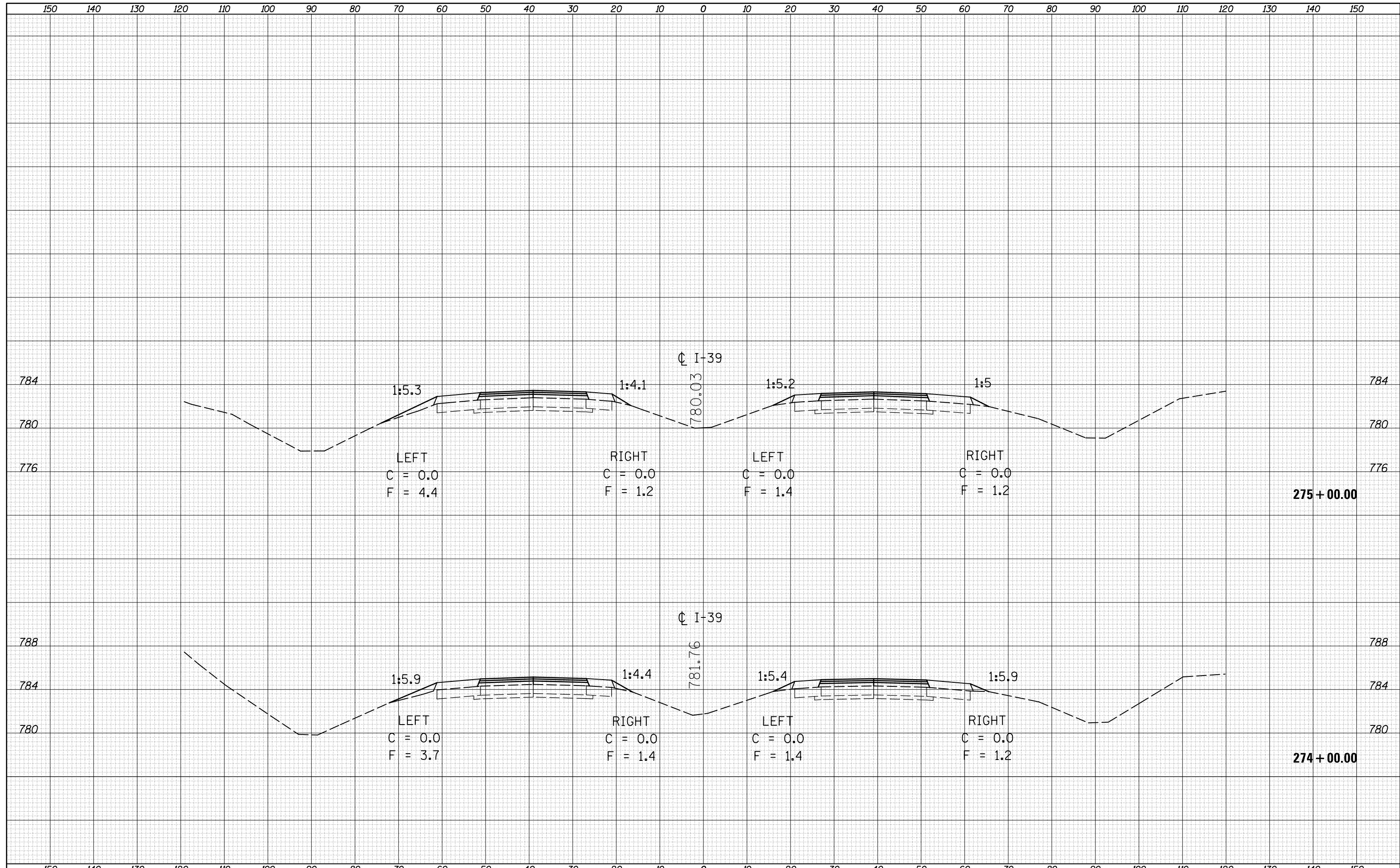
DATE	
BY	
FINAL SURVEY NO.	
SURVEYED PLOTTED	
NOTE BOOK	
AREAS CHECKED	

DATE	
BY	
ORIGINAL SURVEY NO.	
SURVEYED PLOTTED	
NOTE BOOK	
AREAS CHECKED	



DATE	
BY	
SURVEYED	
PLOTTED	
TEMPLATE	
AREAS	
CHECKED	
FINAL SURVEY	
NOTE BOOK	
NO.	

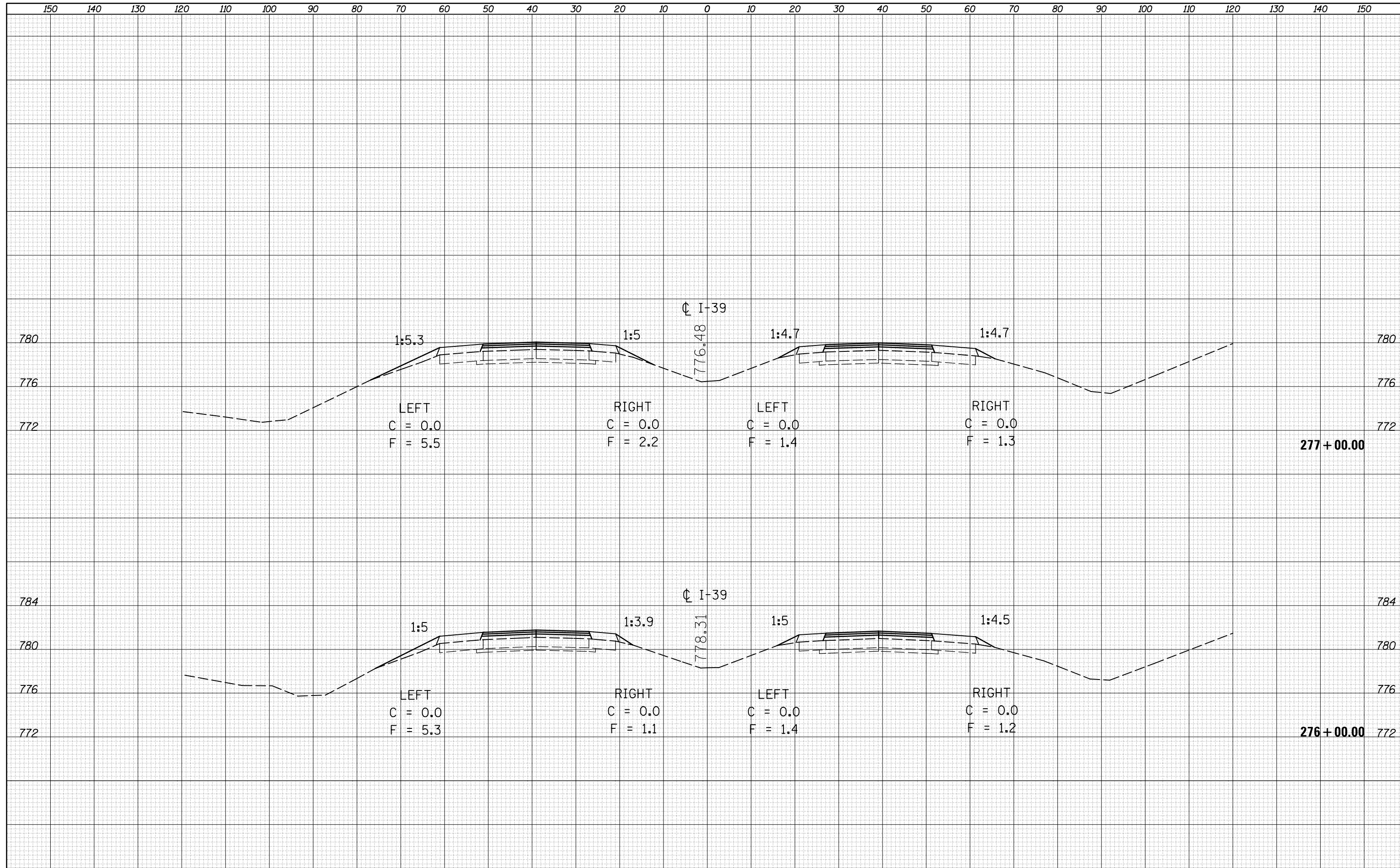
DATE	
BY	
SURVEYED	
PLOTTED	
TEMPLATE	
AREAS	
CHECKED	
ORIGINAL SURVEY	
NOTE BOOK	
NO.	



FILE NAME =	USER NAME = berganaj	DESIGNED -	REVISED -	<b>STATE OF ILLINOIS</b> <b>DEPARTMENT OF TRANSPORTATION</b>	<b>CROSS SECTION SHEETS</b> <b>(I-39 - CRC SECTION)</b>	F.A.I. RTE.	SECTION	COUNTY	TOTAL SHEETS	SHEET NO.
c:\pw_work\pwidot\berganaj\d8373050\0570A28-SH	T-XS-139_Location_2.dgn	DRAWN -	REVISED -			39	57(2,3)R	McLean	214	199
	PLOT SCALE = 20.0000' / in.	CHECKED -	REVISED -			CONTRACT NO. 70A28				
*MODELNAME*	PLOT DATE = 3/18/2014	DATE -	REVISED -			SCALE:	SHEET 17 OF 31 SHEETS	STA. 274+00.00 TO STA. 275+00.00	ILLINOIS FED. AID PROJECT	

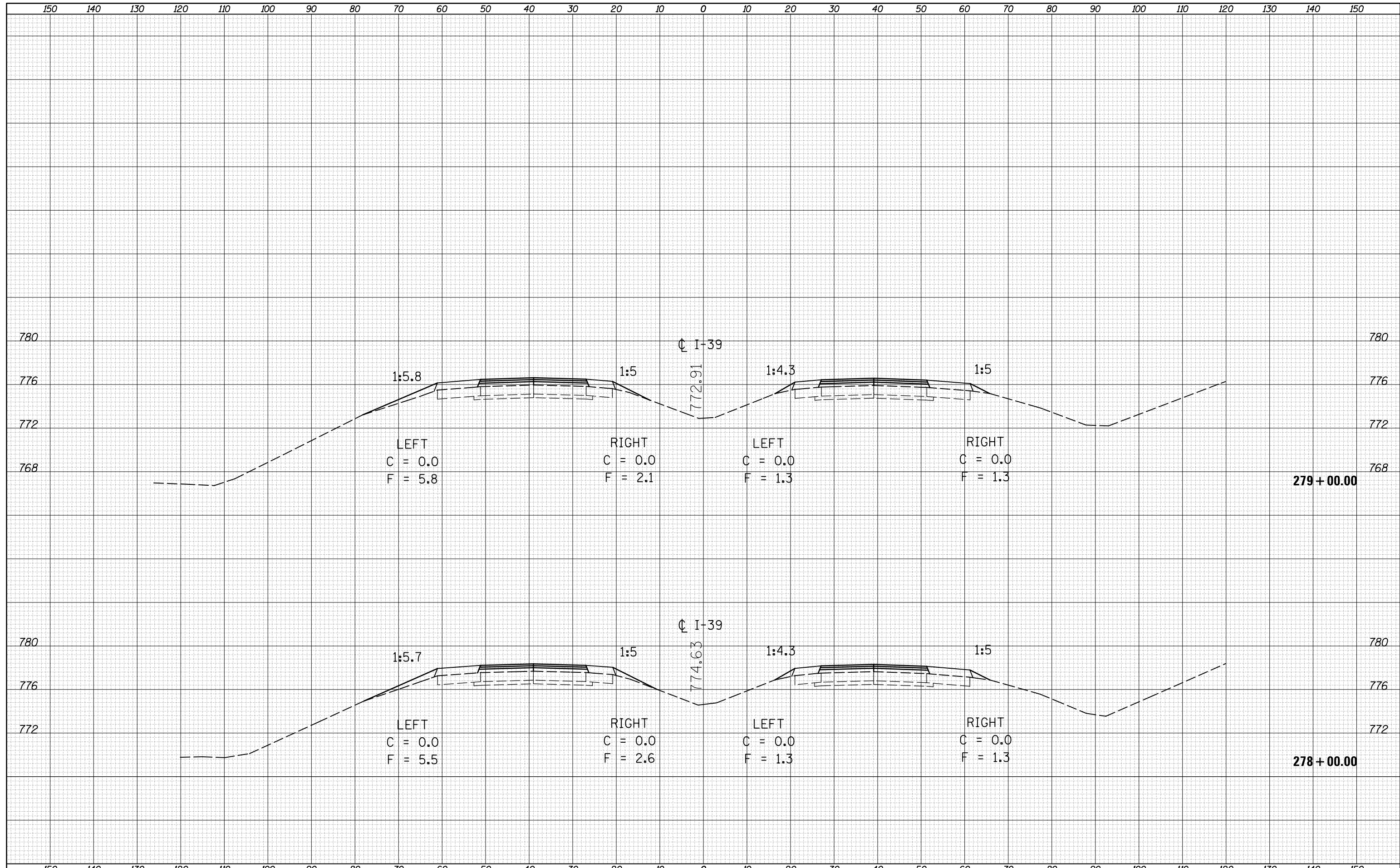
DATE	
BY	
SURVEYED	
PLOTTED	
TEMPLATE	
NOTE BOOK	
AREAS CHECKED	
NO.	

DATE	
BY	
SURVEYED	
PLOTTED	
TEMPLATE	
NOTE BOOK	
AREAS CHECKED	
NO.	



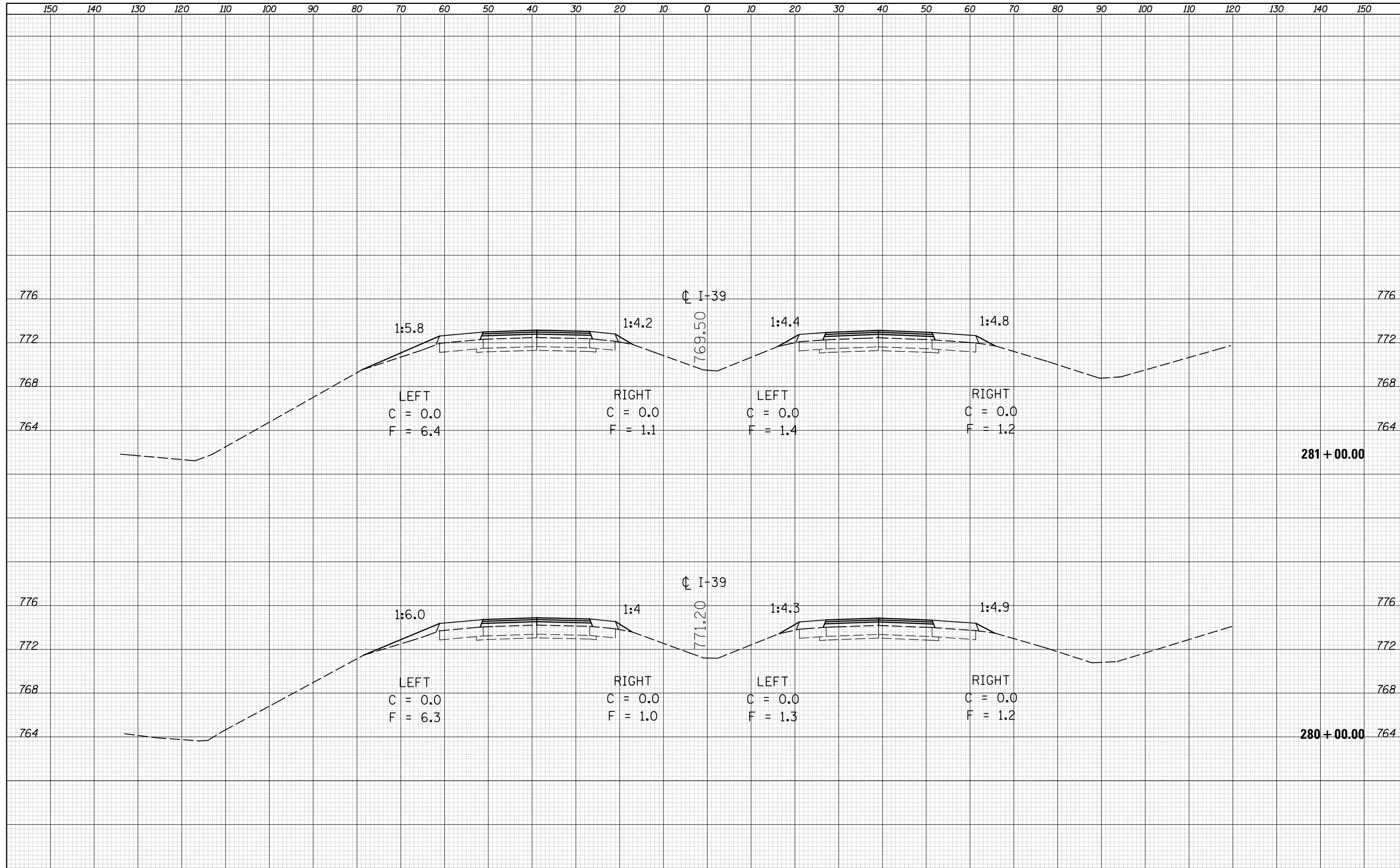
DATE	
BY	
SURVEYED	
PLOTTED	
TEMPLATE	
AREAS	
CHECKED	
FINAL SURVEY	
NOTE BOOK	
NO.	

DATE	
BY	
SURVEYED	
PLOTTED	
TEMPLATE	
AREAS	
CHECKED	
ORIGINAL SURVEY	
NOTE BOOK	
NO.	



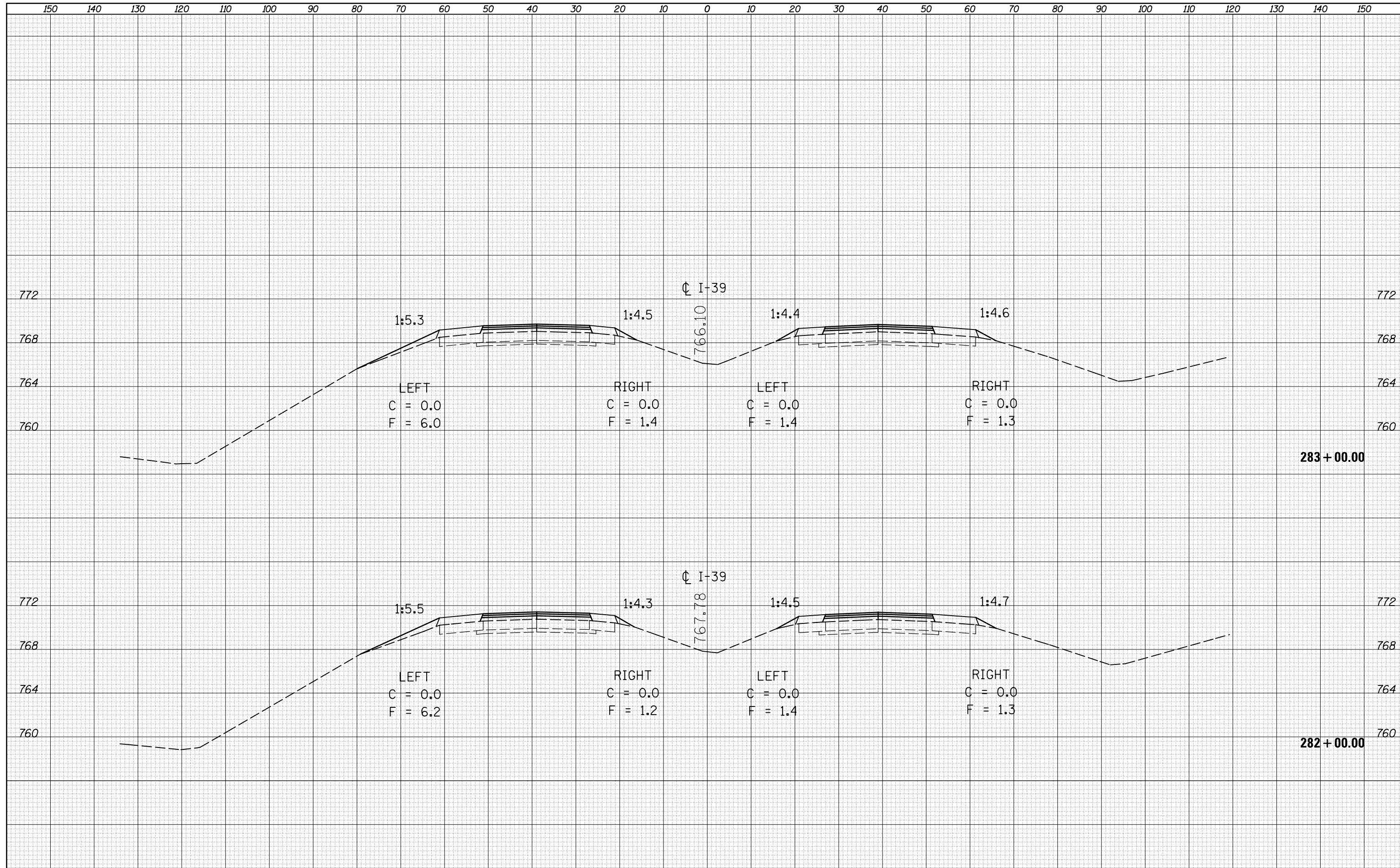
DATE	
BY	
SURVEYED	
PLOTTED	
TEMPLATE	
AREAS CHECKED	
FINAL SURVEY NOTE BOOK NO.	

DATE	
BY	
SURVEYED	
PLOTTED	
TEMPLATE	
AREAS CHECKED	
ORIGINAL SURVEY NOTE BOOK NO.	



DATE	
BY	
SURVEYED	
PLOTTED	
TEMPLATE	
NOTE BOOK	
AREAS CHECKED	
NO.	

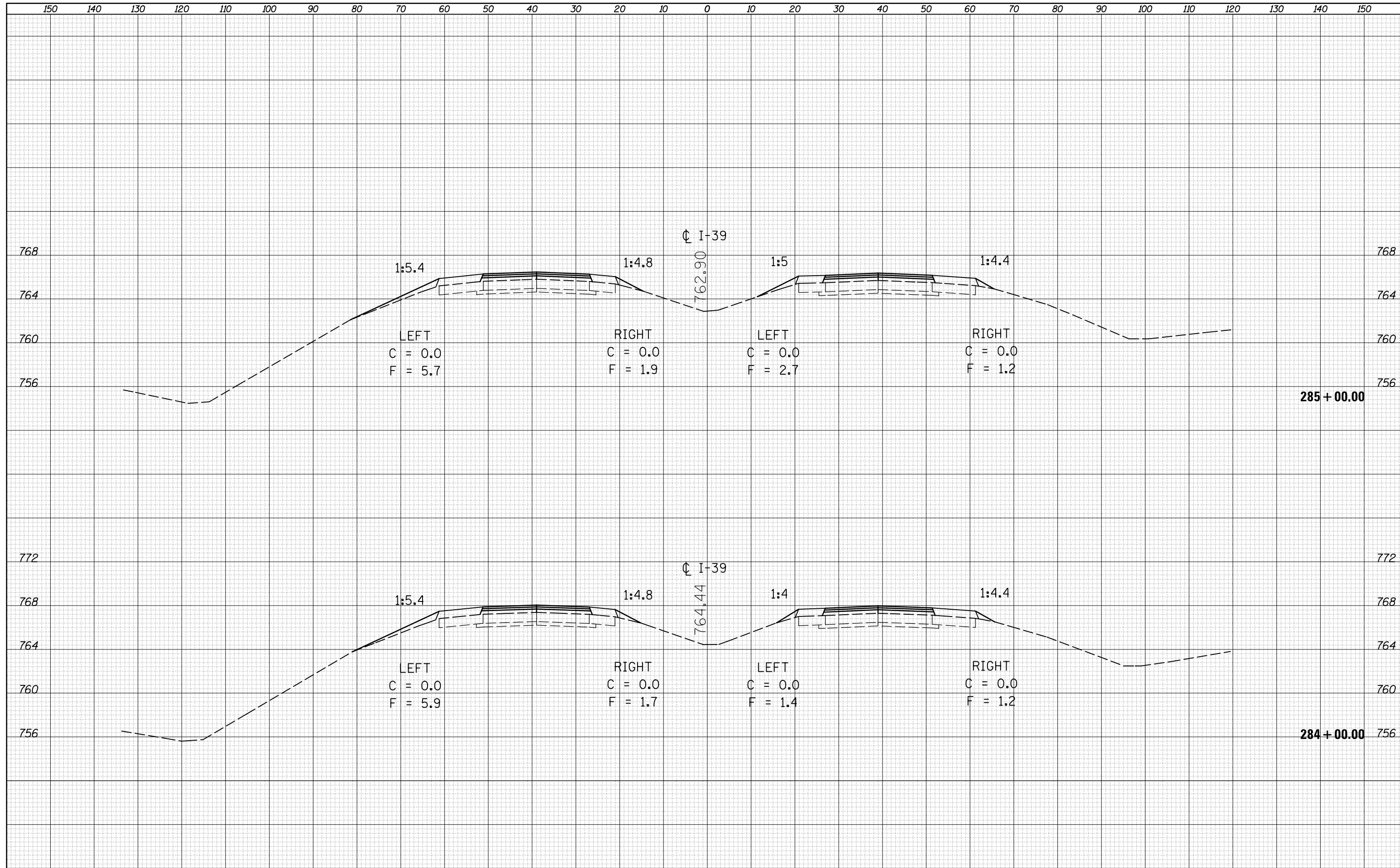
DATE	
BY	
SURVEYED	
PLOTTED	
TEMPLATE	
NOTE BOOK	
AREAS CHECKED	
NO.	



FILE NAME =	USER NAME = berganaj	DESIGNED -	REVISED -	<b>STATE OF ILLINOIS</b> <b>DEPARTMENT OF TRANSPORTATION</b>	<b>CROSS SECTION SHEETS</b> <b>(I-39 - CRC SECTION)</b>	F.A.I. RTE.	SECTION	COUNTY	TOTAL SHEETS	SHEET NO.
c:\pw_work\pwidot\berganaj\d8373050\0570A28-SH	T-XS-139_Location_2.dgn	DRAWN -	REVISED -			39	57(2,3)R	McLean	214	203
	PLOT SCALE = 20.0000' / in.	CHECKED -	REVISED -			CONTRACT NO. 70A28				
*MODELNAME*	PLOT DATE = 3/18/2014	DATE -	REVISED -			SCALE:	SHEET 21 OF 31 SHEETS	STA. 282+00.00 TO STA. 283+00.00	ILLINOIS FED. AID PROJECT	

DATE	
BY	
FINAL SURVEY	
SURVEYED	
PLOTTED	
TEMPLATE	
NOTE BOOK	
AREAS CHECKED	
NO.	

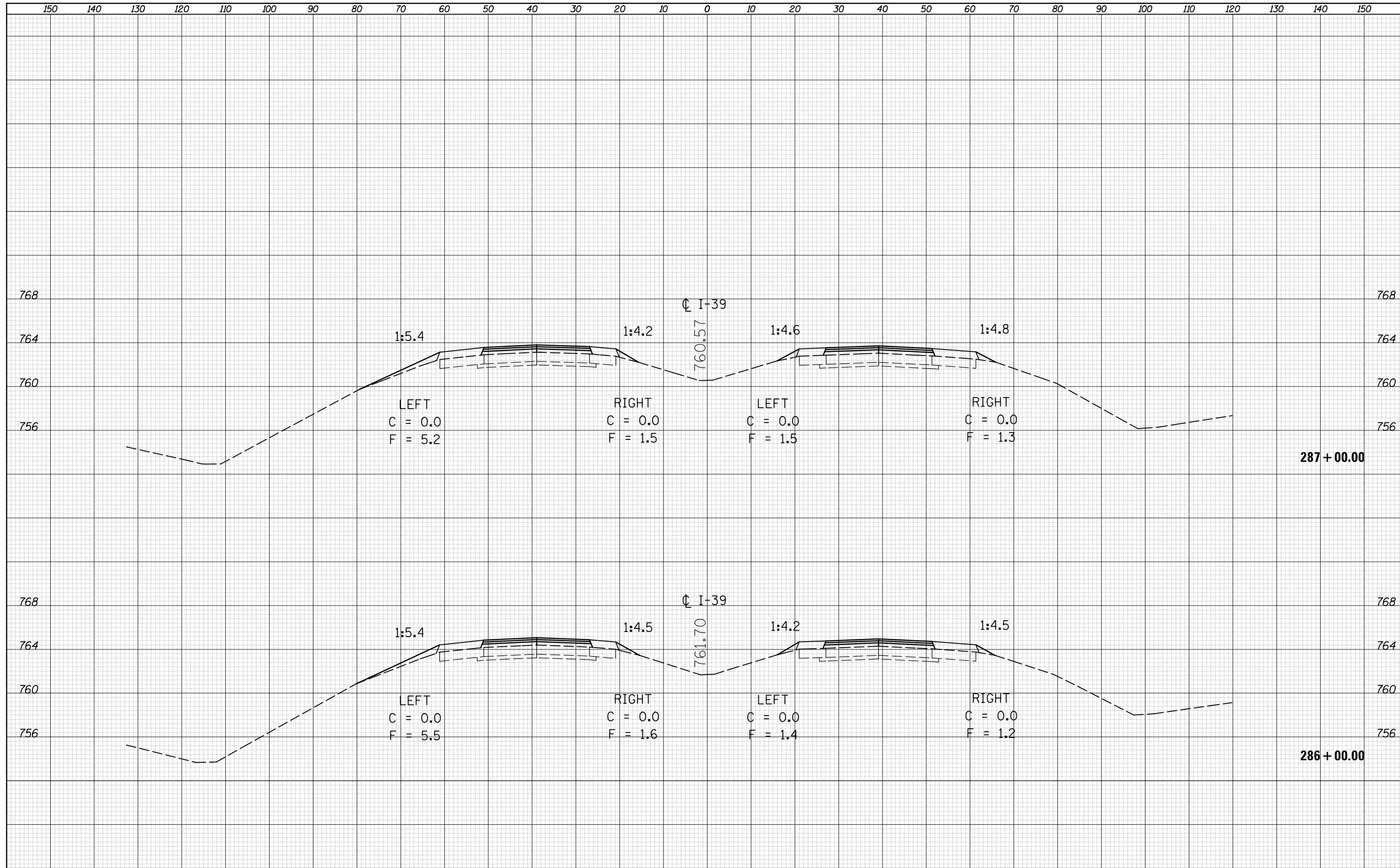
DATE	
BY	
ORIGINAL SURVEY	
SURVEYED	
PLOTTED	
TEMPLATE	
NOTE BOOK	
AREAS CHECKED	
NO.	





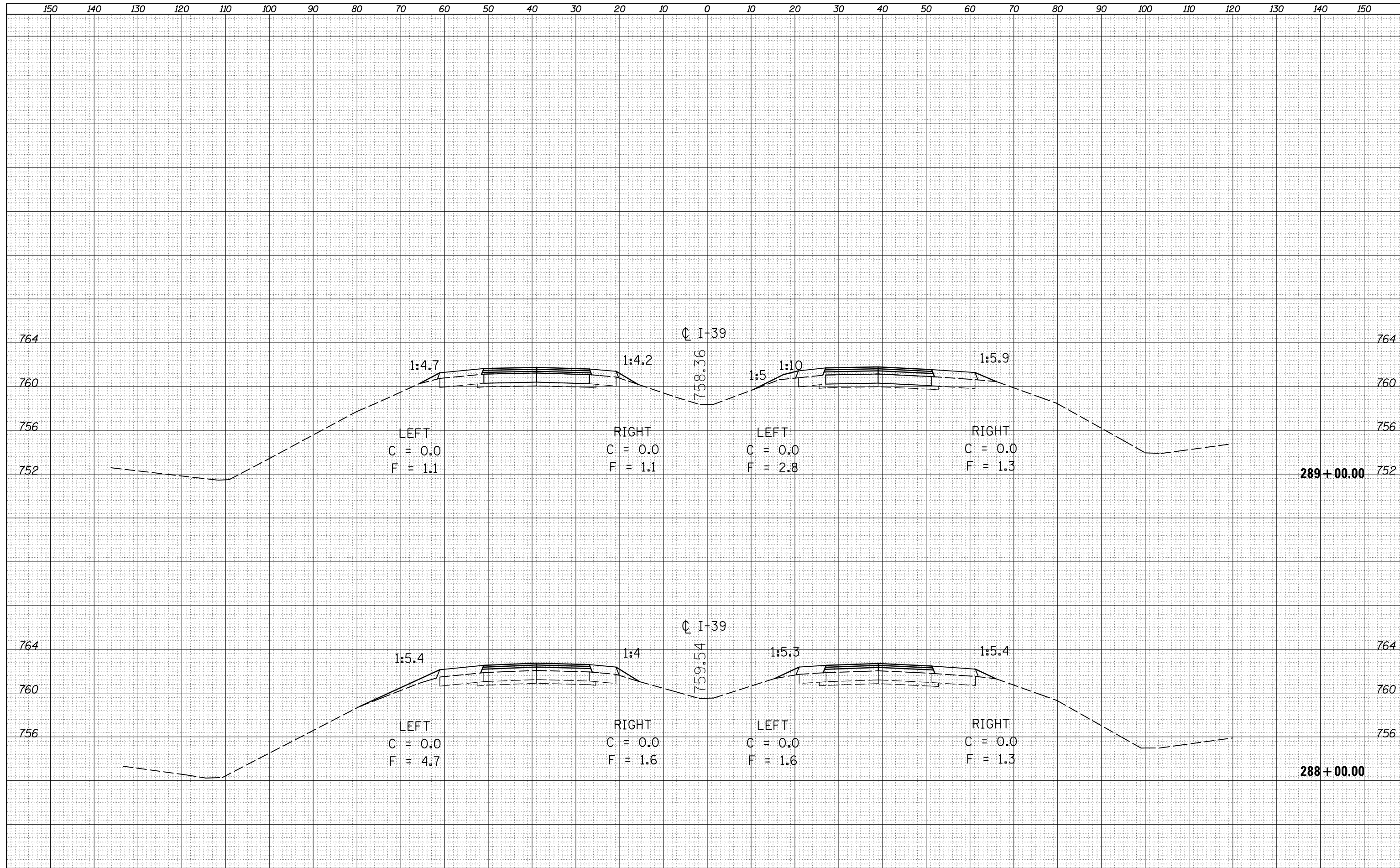
DATE	
BY	
SURVEYED	
PLOTTED	
TEMPLATE	
NOTE BOOK	
AREAS CHECKED	
NO.	

DATE	
BY	
SURVEYED	
PLOTTED	
TEMPLATE	
NOTE BOOK	
AREAS CHECKED	
NO.	



DATE	
BY	
FINAL SURVEY	SURVEYED
NOTE BOOK	PLOTTED
NO.	TEMPLATE
	AREAS
	CHECKED

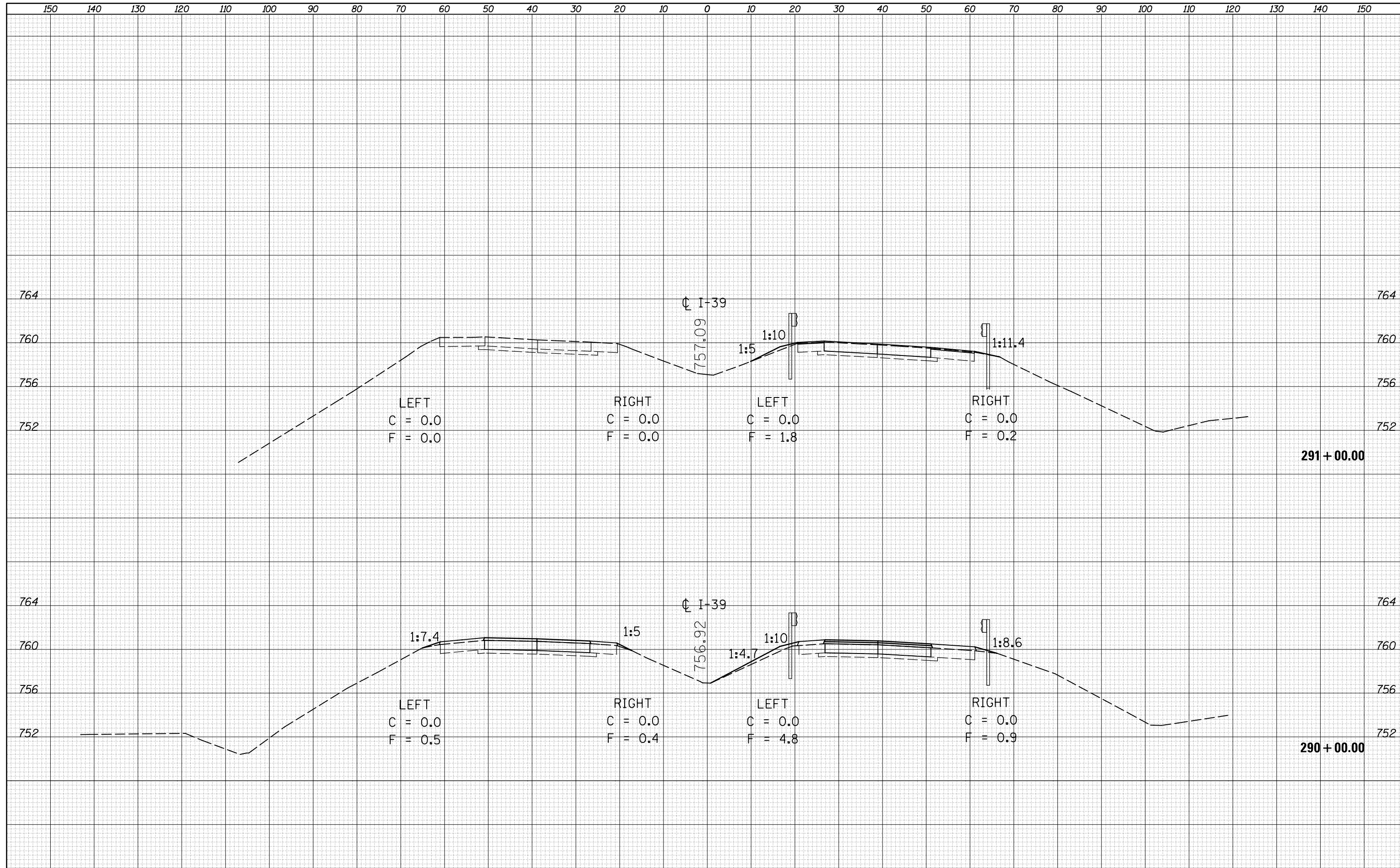
DATE	
BY	
ORIGINAL SURVEY	SURVEYED
NOTE BOOK	PLOTTED
NO.	TEMPLATE
	AREAS
	CHECKED



FILE NAME =	USER NAME = berganaj	DESIGNED -	REVISED -	<b>STATE OF ILLINOIS</b> <b>DEPARTMENT OF TRANSPORTATION</b>	<b>CROSS SECTION SHEETS</b> <b>(I-39 - CRC SECTION)</b>	F.A.I. RTE.	SECTION	COUNTY	TOTAL SHEETS	SHEET NO.
c:\pw_work\pwidot\berganaj\d8373050\0570A28-SH	T-XS-139_Location_2.dgn	DRAWN -	REVISED -			39	57(2,3)R	McLean	214	206
PLOT SCALE = 20.0000' / in.		CHECKED -	REVISED -			CONTRACT NO. 70A28				
*MODELNAME*	PLOT DATE = 3/18/2014	DATE -	REVISED -			SCALE:	SHEET 24 OF 31 SHEETS	STA. 288+00.00 TO STA. 289+00.00	ILLINOIS FED. AID PROJECT	

DATE	
BY	
SURVEYED	
PLOTTED	
TEMPLATE	
NOTE BOOK	
AREAS CHECKED	
NO.	

DATE	
BY	
SURVEYED	
PLOTTED	
TEMPLATE	
NOTE BOOK	
AREAS CHECKED	
NO.	

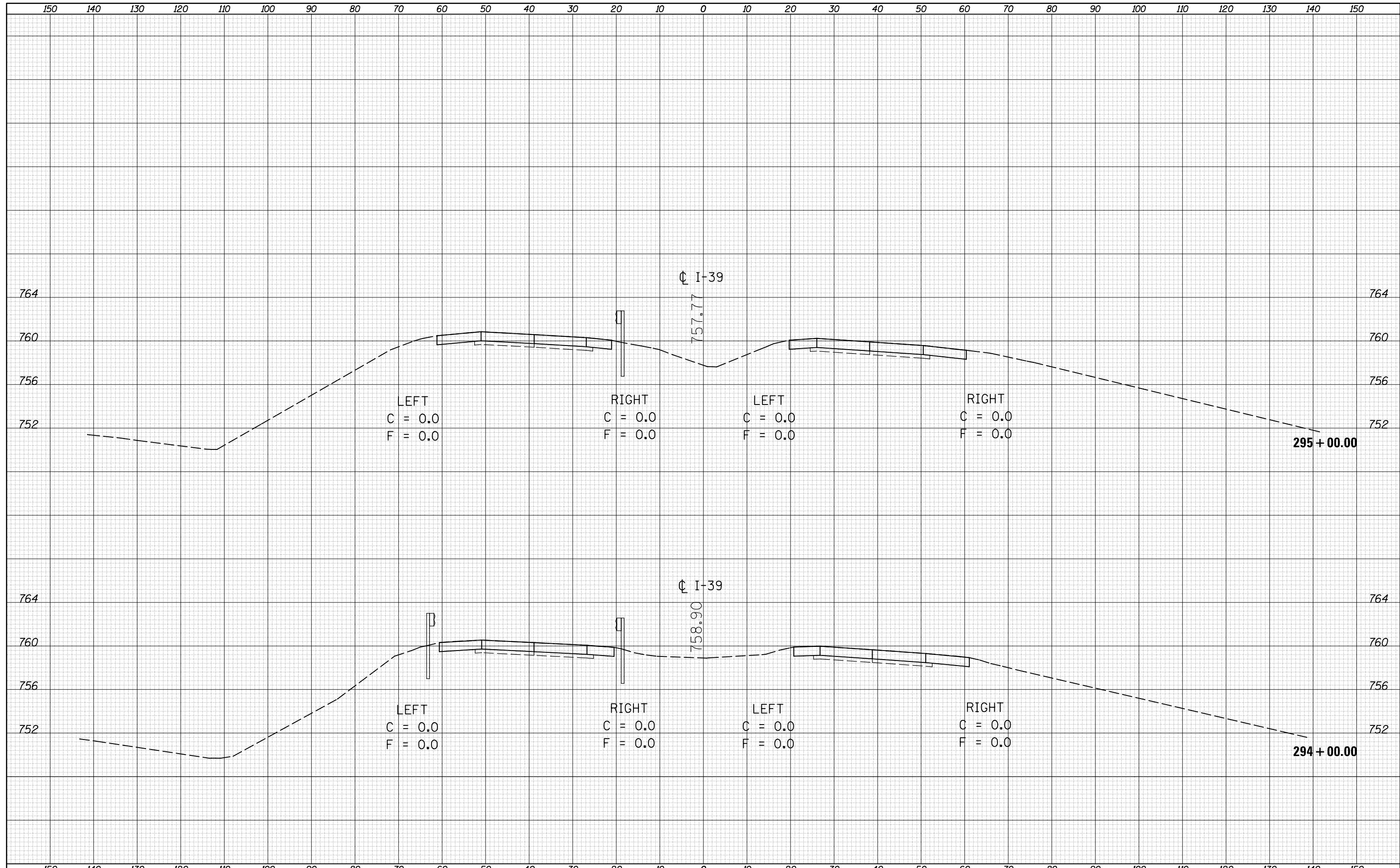


FILE NAME =	USER NAME = berganaj	DESIGNED -	REVISED -	<b>STATE OF ILLINOIS</b> <b>DEPARTMENT OF TRANSPORTATION</b>	<b>CROSS SECTION SHEETS</b> <b>(I-39 - CRC SECTION)</b>			F.A.I. RTE.	SECTION	COUNTY	TOTAL SHEETS	SHEET NO.
c:\pw_work\pwidot\berganaj\d8373050\0570A28-SH	T-XS-139_Location_2.dgn	DRAWN -	REVISED -					39	57(2,3)R	McLean	214	207
PLOT SCALE = 20.0000' / in.		CHECKED -	REVISED -					CONTRACT NO. 70A28				
*MODELNAME*	PLOT DATE = 3/18/2014	DATE -	REVISED -					ILLINOIS FED. AID PROJECT				
SCALE:					SHEET 25 OF 31 SHEETS			STA. 290+00.00 TO STA. 291+00.00				



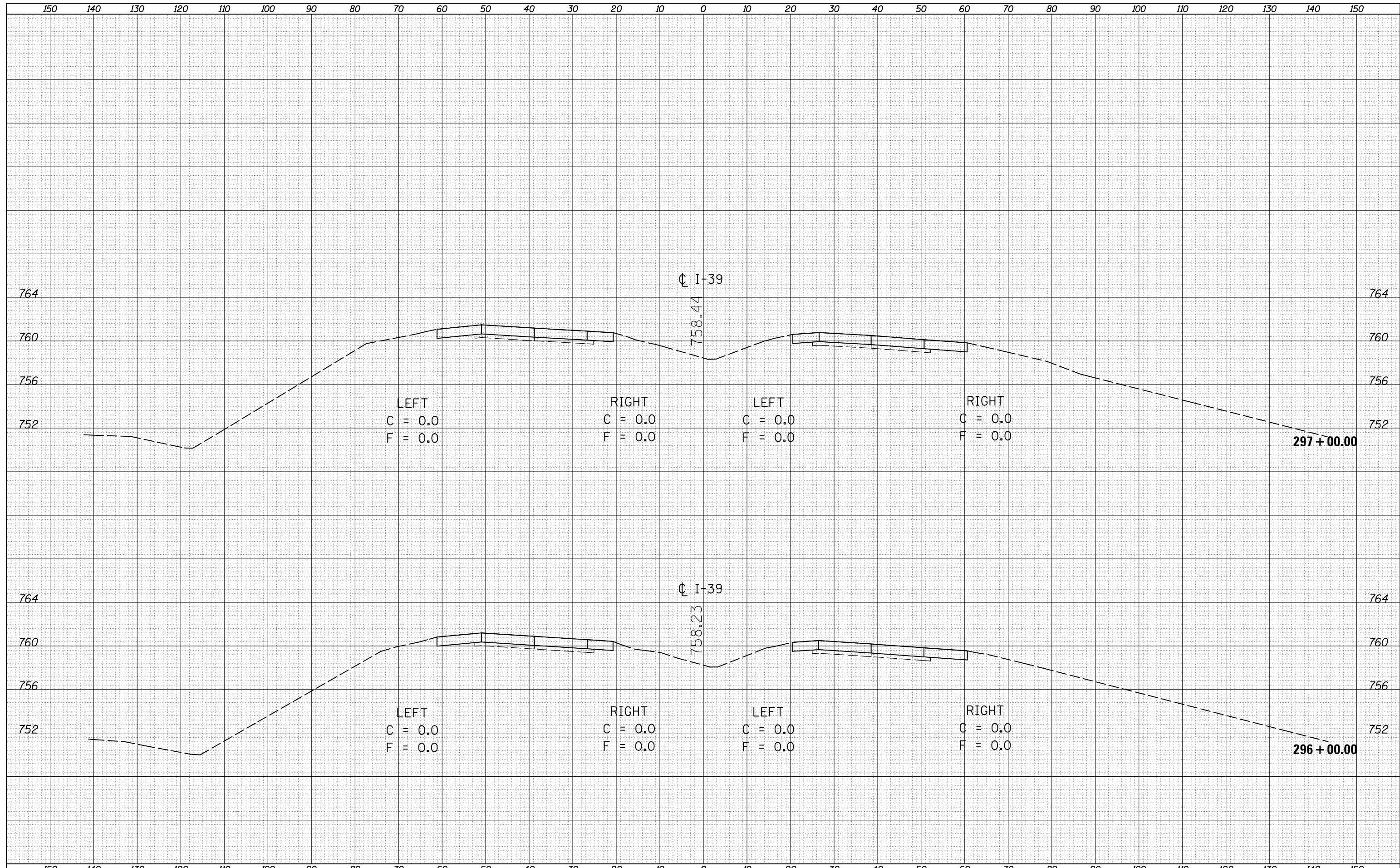
DATE	
BY	
FINAL SURVEY	SURVEYED
NOTE BOOK	PLOTTED
NO.	TEMPLATE
	AREAS CHECKED

DATE	
BY	
ORIGINAL SURVEY	SURVEYED
NOTE BOOK	PLOTTED
NO.	TEMPLATE
	AREAS CHECKED



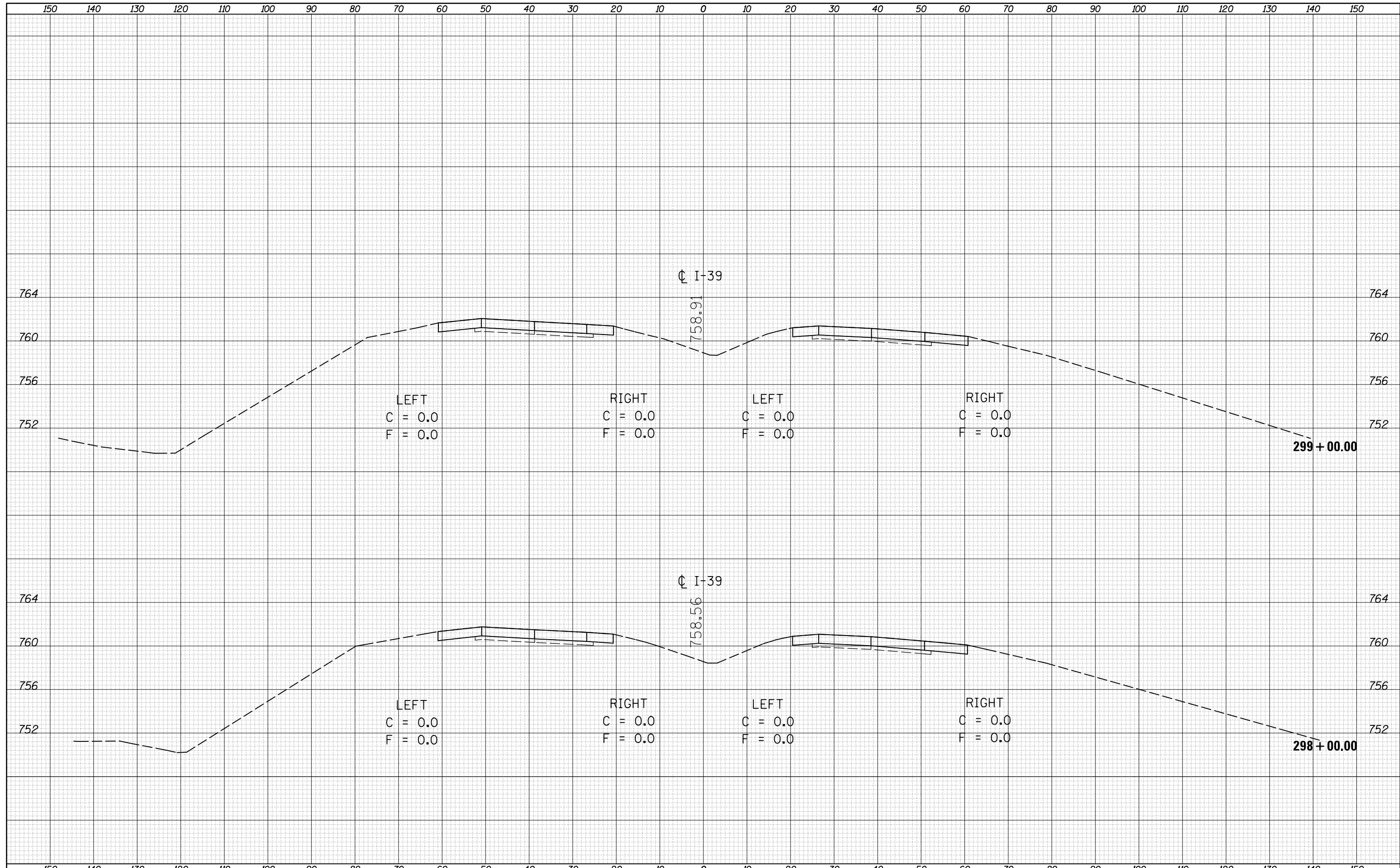
DATE	
BY	
FINAL SURVEY	
NOTE BOOK	
NO.	
SURVEYED	
PLOTTED	
TEMPLATE	
AREAS	
CHECKED	

DATE	
BY	
ORIGINAL SURVEY	
NOTE BOOK	
NO.	
SURVEYED	
PLOTTED	
TEMPLATE	
AREAS	
CHECKED	



DATE	
BY	
SURVEYED	
PLOTTED	
TEMPLATE	
AREAS	
CHECKED	
FINAL SURVEY	
NOTE BOOK	
NO.	

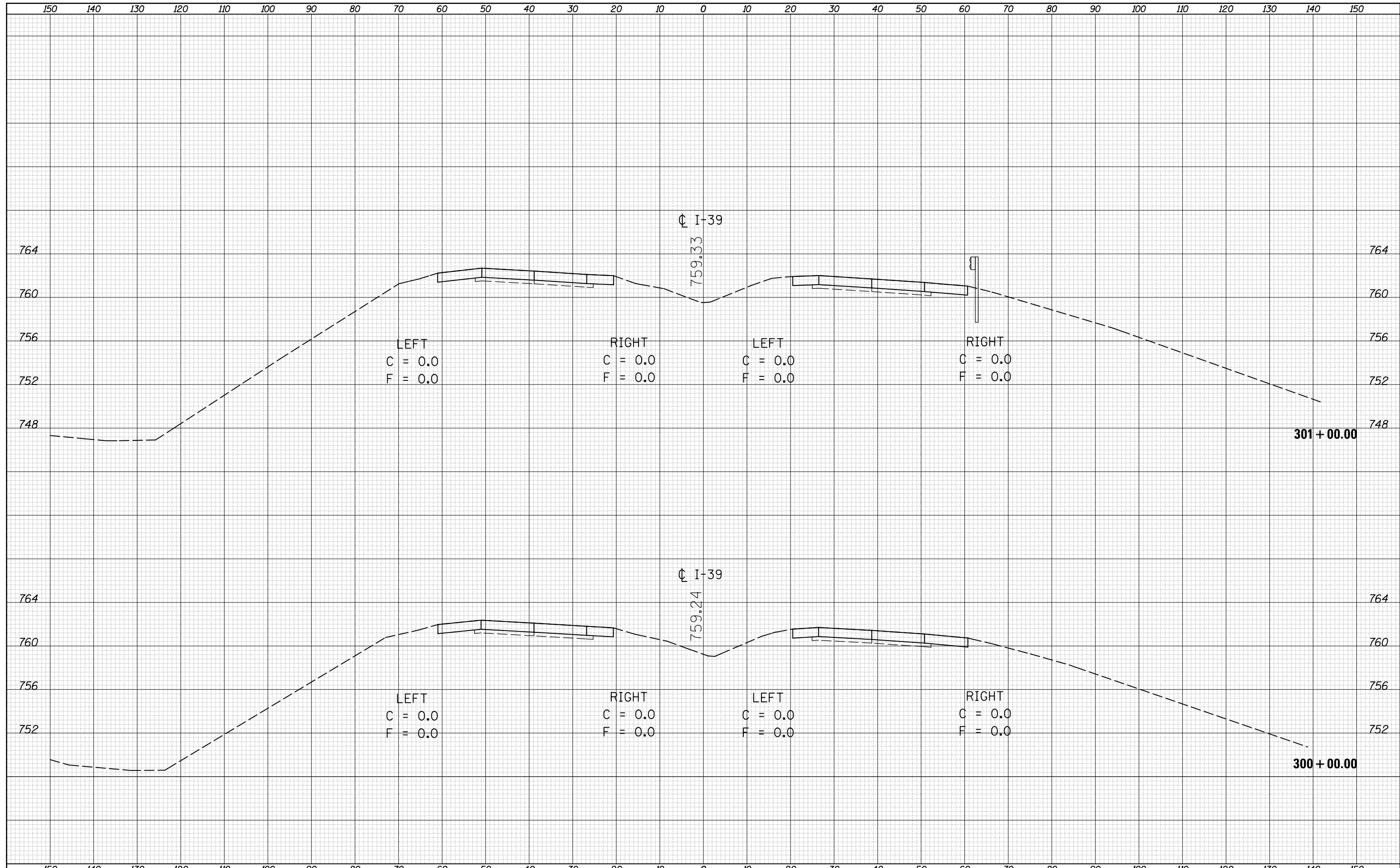
DATE	
BY	
SURVEYED	
PLOTTED	
TEMPLATE	
AREAS	
CHECKED	
ORIGINAL SURVEY	
NOTE BOOK	
NO.	



FILE NAME =	USER NAME = berganaj	DESIGNED -	REVISED -	<b>STATE OF ILLINOIS</b> <b>DEPARTMENT OF TRANSPORTATION</b>	<b>CROSS SECTION SHEETS</b> <b>(I-39 - CRC SECTION)</b>	F.A.I. RTE.	SECTION	COUNTY	TOTAL SHEETS	SHEET NO.
es:\pw_work\pwidot\berganaj\d8373050\0570A28-SH	T-XS-139_Location_2.dgn	DRAWN -	REVISED -			39	57(2,3)R	McLean	214	211
PLOT SCALE = 20.0000' / in.		CHECKED -	REVISED -			CONTRACT NO. 70A28				
*MODELNAME*	PLOT DATE = 3/18/2014	DATE -	REVISED -			SCALE:	SHEET 29 OF 31 SHEETS	STA. 298+00.00 TO STA. 299+00.00	ILLINOIS FED. AID PROJECT	

DATE	
BY	
FINAL SURVEY	SURVEYED
NOTE BOOK	PLOTTED
NO.	TEMPLATE
	AREAS
	CHECKED

DATE	
BY	
ORIGINAL SURVEY	SURVEYED
NOTE BOOK	PLOTTED
NO.	TEMPLATE
	AREAS
	CHECKED

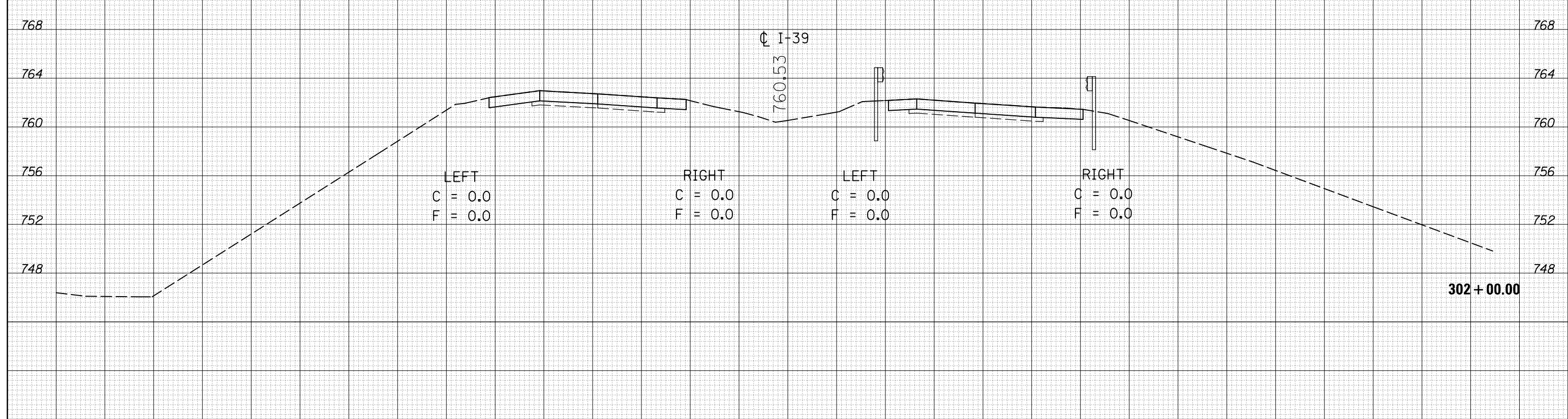
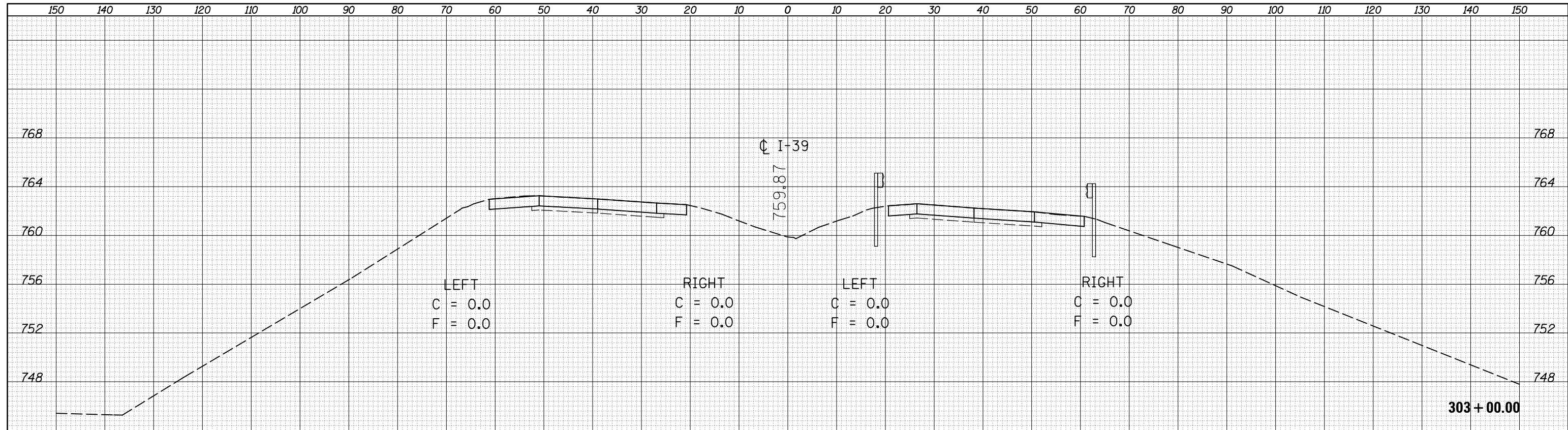


FILE NAME =	USER NAME = berganaj	DESIGNED -	REVISIED -	<b>STATE OF ILLINOIS</b> <b>DEPARTMENT OF TRANSPORTATION</b>	<b>CROSS SECTION SHEETS</b> <b>(I-39 - CRC SECTION)</b>	F.A.I. RTE.	SECTION	COUNTY	TOTAL SHEETS	SHEET NO.	
c:\pw_work\pwidot\berganaj\d8373050\0570A28-SH	T-XS-139_Location_2.dgn	DRAWN -	REVISIED -			39	57(2,3)R	McLean	214	212	
	PLOT SCALE = 20.0000' / in.	CHECKED -	REVISIED -			CONTRACT NO. 70A28					
*MODELNAME*	PLOT DATE = 3/18/2014	DATE -	REVISIED -			SCALE:	SHEET 30 OF 31 SHEETS	STA. 300+00.00 TO STA. 301+00.00		ILLINOIS FED. AID PROJECT	



DATE	
BY	
FINAL SURVEY NO.	
SURVEYED	
PLOTTED	
TEMPLATE	
AREAS CHECKED	

DATE	
BY	
ORIGINAL SURVEY NO.	
SURVEYED	
PLOTTED	
TEMPLATE	
AREAS CHECKED	



FILE NAME =  
 c:\pw\_work\pwidot\berganaj\d8373050\0570A28-SH

USER NAME = berganaj  
 DESIGNED -  
 DRAWN -  
 CHECKED -  
 DATE -

REVISED -  
 REVISED -  
 REVISED -  
 REVISED -

STATE OF ILLINOIS  
 DEPARTMENT OF TRANSPORTATION

CROSS SECTION SHEETS  
 (I-39 - CRC SECTION)

SCALE: SHEET 31 OF 31 SHEETS STA. 302+00.00 TO STA. 303+00.00

F.A.I. RTE.	SECTION	COUNTY	TOTAL SHEETS	SHEET NO.
39	57(2,3)R	McLean	214	213
CONTRACT NO. 70A28			ILLINOIS FED. AID PROJECT	

DATE	
BY	
FINAL SURVEY	SURVEYED
NOTE BOOK	PLOTTED
NO.	TEMPLATE
	AREAS
	CHECKED

DATE	
BY	
ORIGINAL SURVEY	SURVEYED
NOTE BOOK	PLOTTED
NO.	TEMPLATE
	AREAS
	CHECKED

