










- SYMBOLS**
-  CONSTRUCTION SPEED LIMIT SIGNS
 -  ARROWBOARD
 -  WORK AREA
 -  WORKER
 -  SIGN ON PORTABLE OR PERMANENT SUPPORT
 -  DIRECTION INDICATOR BARRICADE WITH STEADY BURN MONODIRECTIONAL LIGHT
 -  TYPE II BARRICADE, DRUM, OR VERTICAL BARRICADE WITH STEADY BURN MONODIRECTIONAL LIGHT
 -  FLAGGER WITH TRAFFIC CONTROL SIGN
 -  IMPACT ATTENUATOR

FILE NAME *	USER NAME * dudleybm	DESIGNED -	REVISED -	STATE OF ILLINOIS DEPARTMENT OF TRANSPORTATION	SN 084-0019 STAGE I TRAFFIC CONTROL	F.A.I. RTE.	SECTION	COUNTY	TOTAL SHEETS	SHEET NO.
Q:\OPERATIONS\Bridgplans.CAD\72G84 - 0840019 & 0019 deck patching\plansheets.dgn	DRAWN - GLP, DMS	REVISED -	REVISED -			55	(84-2-2) I-4	SANGAMON	28	9
PLOT SCALE * 40.0000" / in.	CHECKED -	REVISED -	REVISED -			CONTRACT NO. 72G84				
Default	PLOT DATE * Apr-09-2014 01:17:22PM	DATE -	REVISED -	SCALE:	SHEET 2 OF 3 SHEETS	STA. TO STA.	ILLINOIS FED. AID PROJECT			