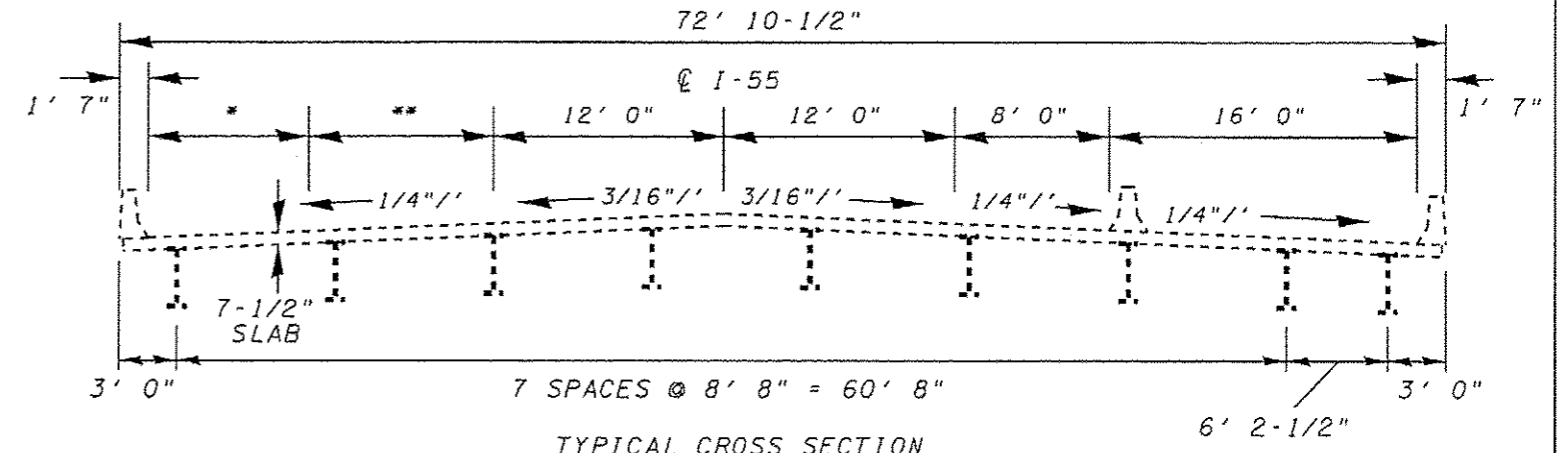
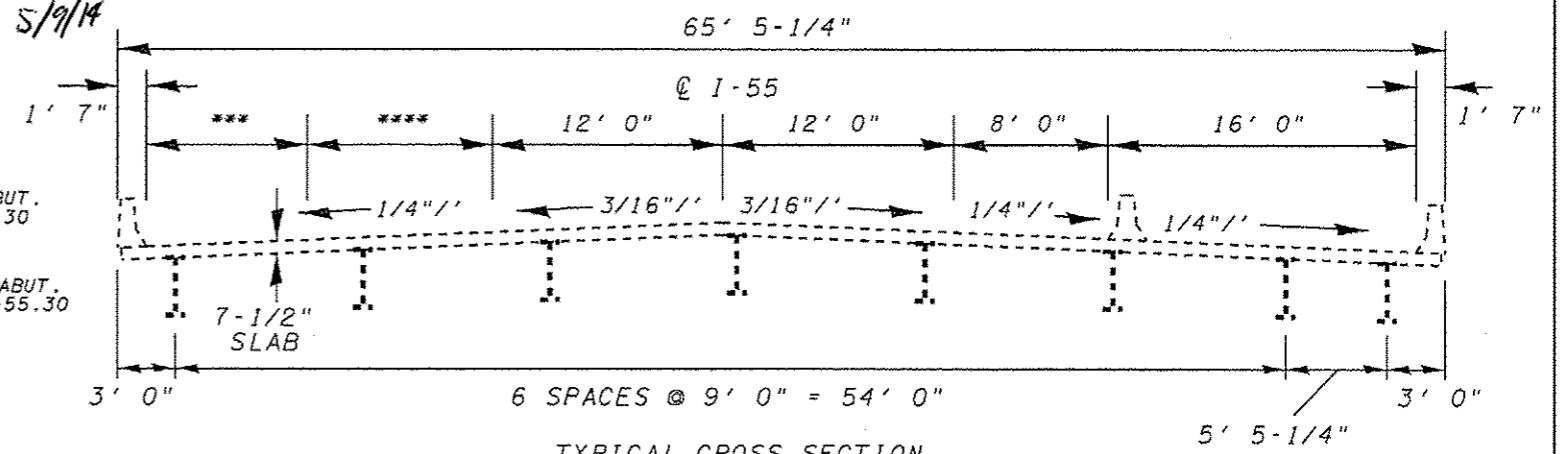


*David Carl Puzey* 5/9/14  
Expires 11/30/14



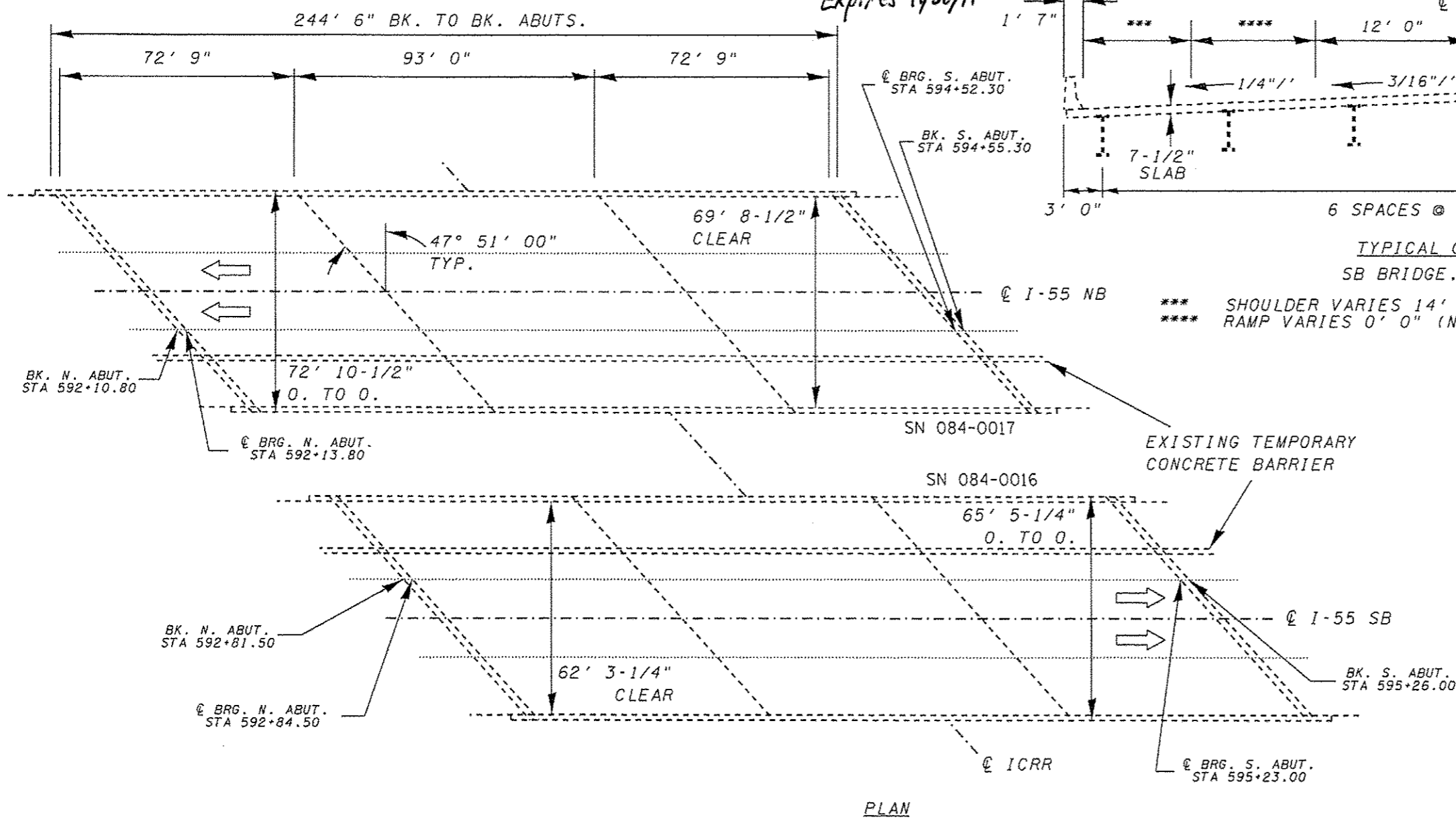
TYPICAL CROSS SECTION  
NB BRIDGE, LOOKING SOUTH

\* SHOULDER VARIES 10' 11-1/8" (N. END) TO 8' 0" (S. END)  
\*\* RAMP VARIES 10' 9-3/8" (N. END) TO 13' 8-1/2" (S. END)



TYPICAL CROSS SECTION  
SB BRIDGE, LOOKING NORTH

\*\*\* SHOULDER VARIES 14' 3-1/4" (N. END) TO 8' 0" (S. END)  
\*\*\*\* RAMP VARIES 0' 0" (N. END) TO 6' 3-1/4" (S. END)



PLAN

084-0016 & 0017 BILL OF MATERIAL

ITEM	UNIT	QUANTITY
DECK SLAB REPAIR (PARTIAL)	SQ. YD.	40.2

GENERAL NOTES:  
THE PATCH SIZES AND LOCATIONS SHOWN ON THE PLAN SHEETS ARE ESTIMATED. THE FINAL PATCH LOCATIONS SHALL BE DETERMINED BY THE ENGINEER IN THE FIELD.

PROJECT LOCATION 2

FILE NAME * D:\OPERATIONS\Bridges\plans\CAD\72084 - 084-0016 & 0819 deck patching\plansheets.dgn	USER NAME * dudleybm	DESIGNED - BMD	REVISED -	STATE OF ILLINOIS DEPARTMENT OF TRANSPORTATION	SN 084-0016 & 084-0017 (ICRR) BRIDGE PLAN AND ELEVATION	F.A.I. RTE. 55	SECTION (84-2-2) 1-4	COUNTY SANGAMON	TOTAL SHEETS 28	SHEET NO. 25		
Default	PLOT SCALE * 40.0000' / 1" =	CHECKED - ccc	REVISED -			SCALE:	SHEET OF SHEETS	STA. TO STA.	CONTRACT NO. 72084			
	PLOT DATE * Apr-09-2014 8:19:27PM	DATE -	REVISED -			ILLINOIS FED. AID PROJECT						