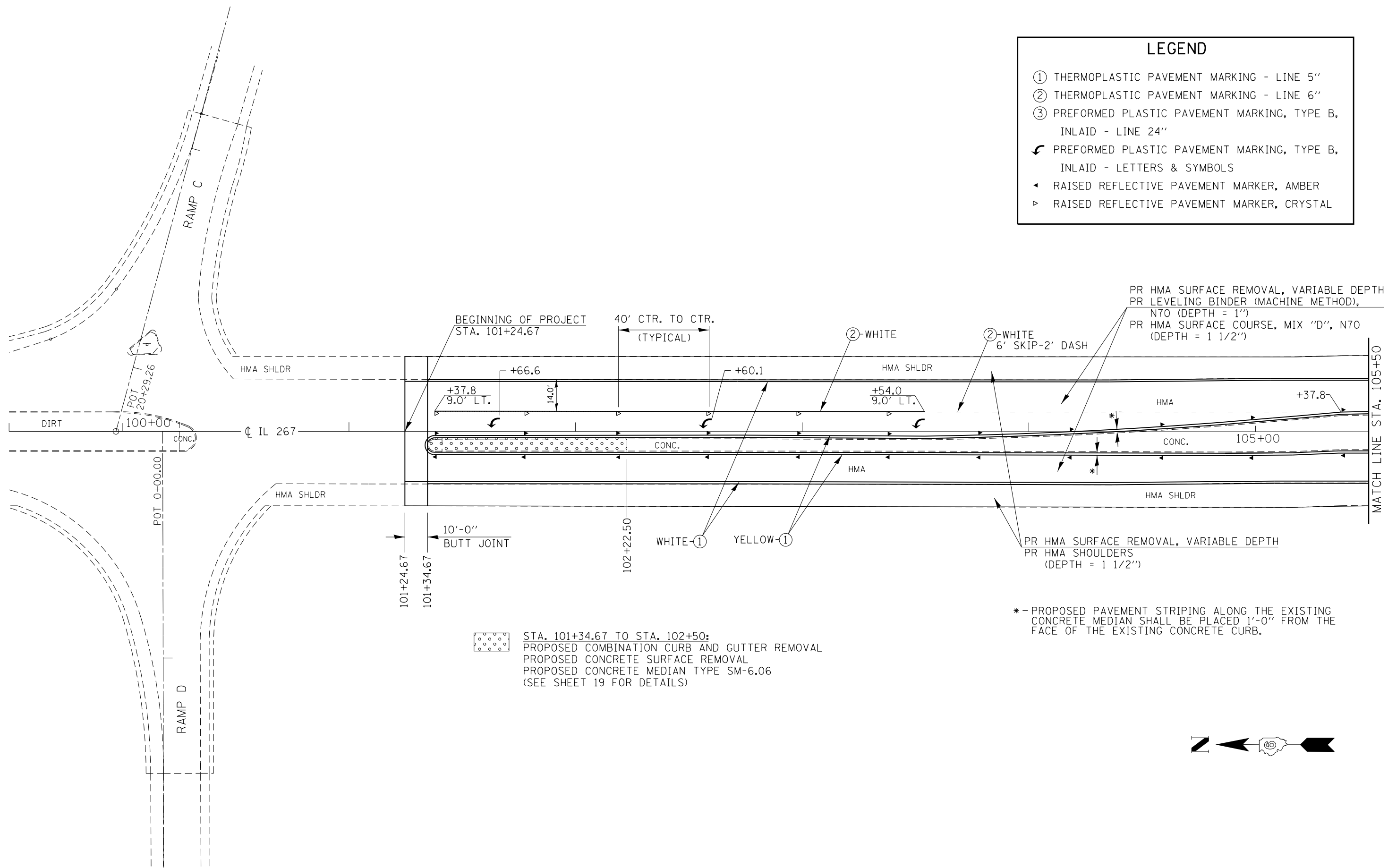

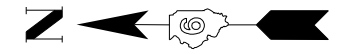


LEGEND	
①	THERMOPLASTIC PAVEMENT MARKING - LINE 5"
②	THERMOPLASTIC PAVEMENT MARKING - LINE 6"
③	PREFORMED PLASTIC PAVEMENT MARKING, TYPE B, INLAID - LINE 24"
↙	PREFORMED PLASTIC PAVEMENT MARKING, TYPE B, INLAID - LETTERS & SYMBOLS
◀	RAISED REFLECTIVE PAVEMENT MARKER, AMBER
▷	RAISED REFLECTIVE PAVEMENT MARKER, CRYSTAL



 STA. 101+34.67 TO STA. 102+50:
 PROPOSED COMBINATION CURB AND GUTTER REMOVAL
 PROPOSED CONCRETE SURFACE REMOVAL
 PROPOSED CONCRETE MEDIAN TYPE SM-6.06
 (SEE SHEET 19 FOR DETAILS)



-- D6 SPRING RD REP/DE MISC 2014

FILE NAME =	USER NAME = sparksgw	DESIGNED - RTS	REVISED -	STATE OF ILLINOIS DEPARTMENT OF TRANSPORTATION	PLAN DETAILS LOCATION #3, IL 267			F.A. RTE.	SECTION	COUNTY	TOTAL SHEETS	SHEET NO.
ci:\pw\work\p\idot\sparksgw\10387623\0672H00-sht-plan.dgn	PH00-sht-plan.dgn	DRAWN - RTS	REVISED -		SCALE: 1:50	SHEET 1	OF 6 SHEETS	STA.	TO STA.	MORG/SANG	20	15
Default	PLOT SCALE = 48.0000' / in.	CHECKED -	REVISED -							CONTRACT NO. 72H00		
	PLOT DATE = May-07-2014 10:10:29AM	DATE - 04-07-14	REVISED -							ILLINOIS FED. AID PROJECT		