

STATE OF ILLINOIS  
DEPARTMENT OF TRANSPORTATION  
DIVISION OF HIGHWAYS

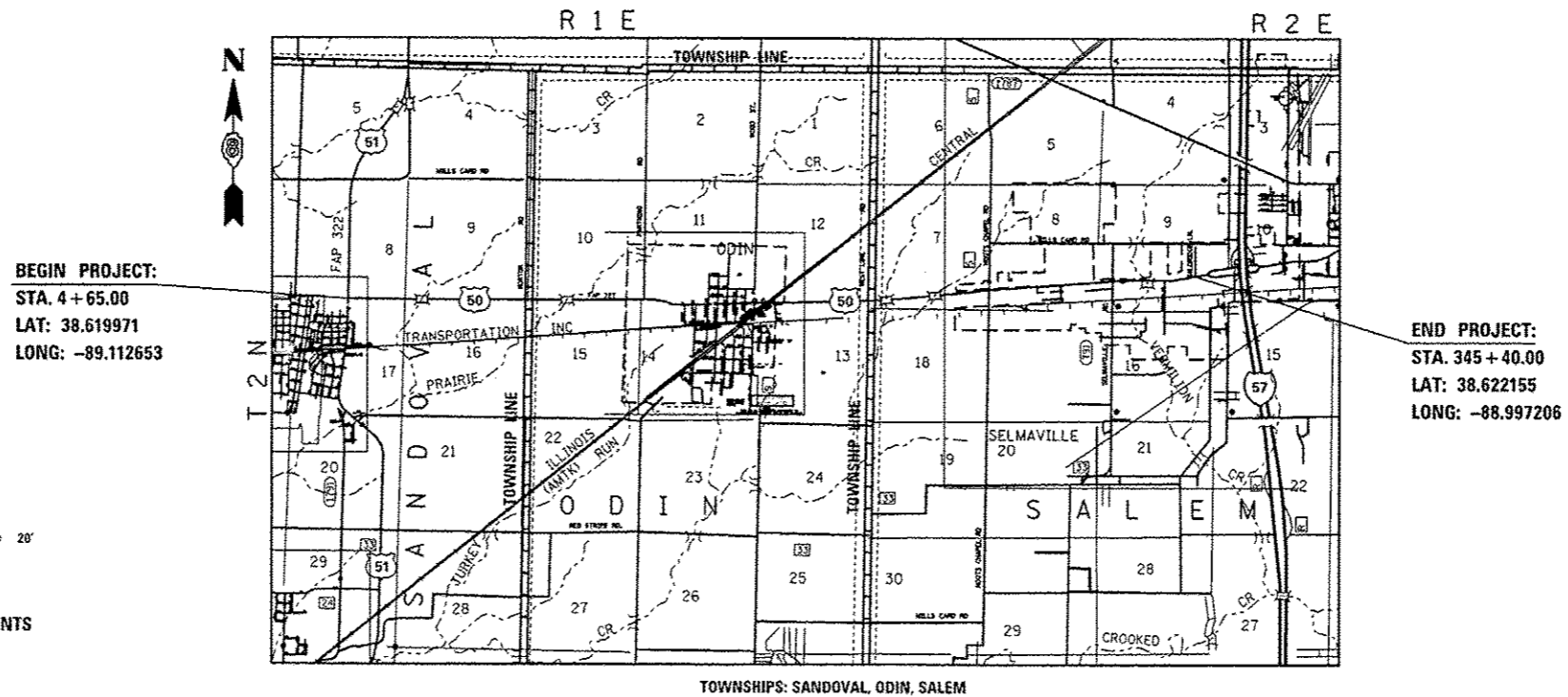
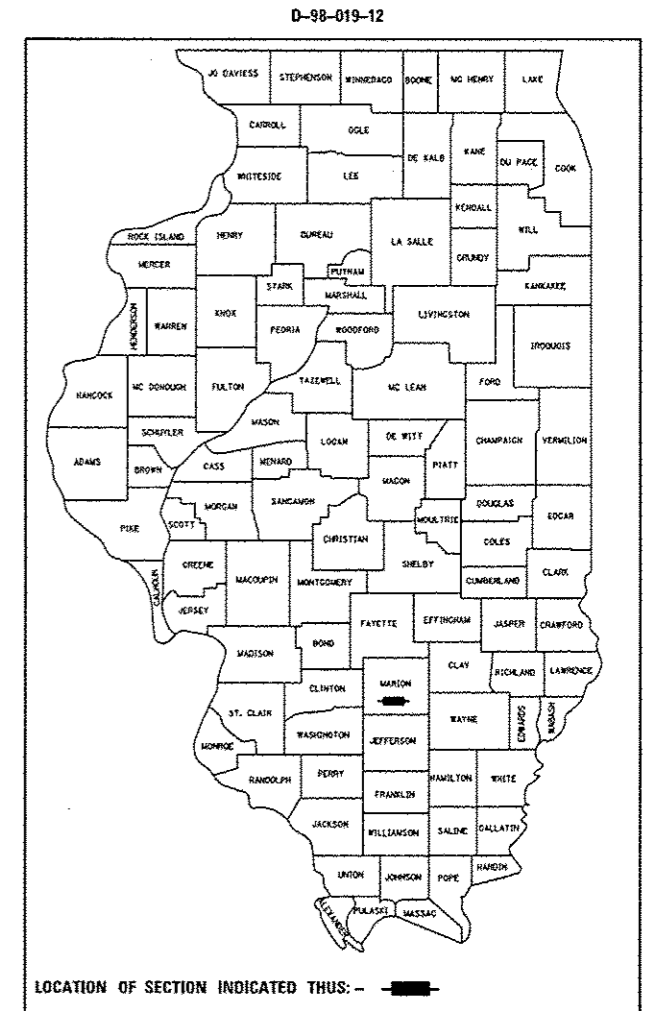
**PROPOSED  
HIGHWAY PLANS**

FAP 327 ROUTE (US 50)  
SECTION (16,17,18)RS-3  
PROJECT ACNHPP-0327(060)  
3P-RESURFACING & PATCHING  
MARION COUNTY

C-98-019-12

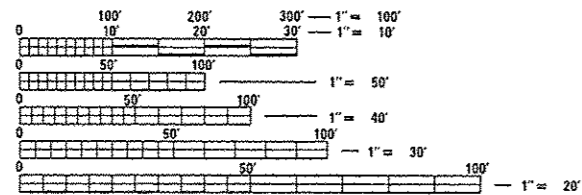
F.A.P. RTE.	SECTION	COUNTY	TOTAL SHEETS	SHEET NO.
327	(16,17,18)RS-3	MARION	83	1
		ILLINOIS	CONTRACT NO. 76F28	

FOR INDEX OF SHEETS, SEE SHEET NO. 2



BEGIN PROJECT:  
STA. 4+65.00  
LAT: 38.619971  
LONG: -89.112653

END PROJECT:  
STA. 345+40.00  
LAT: 38.622155  
LONG: -88.997206



FULL SIZE PLANS HAVE BEEN PREPARED USING STANDARD ENGINEERING SCALES. REDUCED SIZED PLANS WILL NOT CONFORM TO STANDARD SCALES. IN MAKING MEASUREMENTS ON REDUCED PLANS, THE ABOVE SCALES MAY BE USED.

J.U.L.I.E.  
JOINT UTILITY LOCATION INFORMATION FOR EXCAVATION  
1-800-892-0123  
OR 811

PROJECT ENGINEER: MIKE PRITCHETT (618)-346-3180  
PROJECT MANAGER: GWEN LAGEMANN (618)-346-3181

CONTRACT NO. 76F28

GROSS LENGTH = 34,075 FT. = 6.45 MILES  
NET LENGTH = 33,684 FT. = 6.38 MILES

FUNCTIONAL CLASSIFICATION:  
OTHER ARTERIAL

ADT  
2011 = 10,700 (ACTUAL)  
2013 = 10,950 (ESTIMATED)  
2031 = 13,350 (ESTIMATED)  
S.U. = 3.0%  
M.U. = 7.0%

STATE OF ILLINOIS  
DEPARTMENT OF TRANSPORTATION  
DIVISION OF HIGHWAYS

SUBMITTED *Mar 21 20 14*

*Jeffrey L. K...*  
DEPUTY DIRECTOR OF HIGHWAYS, REGION 5 ENGINEER

*May 9 20 14*  
*John D. Baranzelli, P.E.*  
ENGINEER OF DESIGN AND ENVIRONMENT

*May 9 20 14*  
*Orhan Osman, P.E.*  
DIRECTOR OF HIGHWAYS, CHIEF ENGINEER

**PRINTED BY THE AUTHORITY  
OF THE STATE OF ILLINOIS**