




- LEGEND**
-  TEMPORARY DITCH CHECK
 -  INLET AND PIPE PROTECTION
 -  PERIMETER EROSION BARRIER

DRIVER: J:\Ben\clay\154\Print\PrintDwg.mxd; USER: jdk; FILE NAME: X:\SCALE\2014\154\154.dwg; PLOT DATE: 3/19/2014



USER NAME : jdk	DESIGNED - JGC	REVISED -
PRINTER :	DRAWN - MSJ	REVISED -
PLOT SCALE = 48.00' / 1"	CHECKED - MJB	REVISED -
PLOT DATE = 3/19/2014	DATE - 3-18-14	REVISED -

**STATE OF ILLINOIS
DEPARTMENT OF TRANSPORTATION**

EROSION CONTROL PLANS

SCALE: 1"=20' SHEET NO. 2 OF 2 SHEETS STA. 163+00 TO STA. 166+00

F.A.P. RTE.	SECTION	COUNTY	TOTAL SHEETS	SHEET NO.
329	125-1	RANDOLPH	20	13
CONTRACT NO. 76G70				
ILLINOIS FED. AID PROJECT				