

F.A.P. RTE.	SECTION	COUNTY	TOTAL SHEETS	SHEET NO.
• (31,37,32,39,S-1,12,45,86)I-1		MADISON	12	1
FED. ROAD DIST. NO.	ILLINOIS	CONTRACT NO. 76H21		
• FAP 793/690/692				

STATE OF ILLINOIS  
DEPARTMENT OF TRANSPORTATION  
DIVISION OF HIGHWAYS

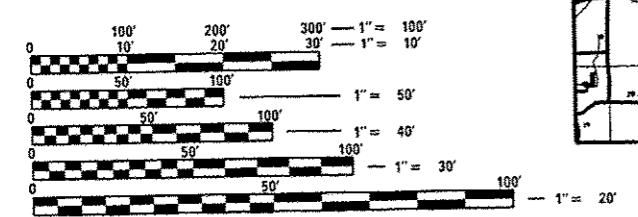
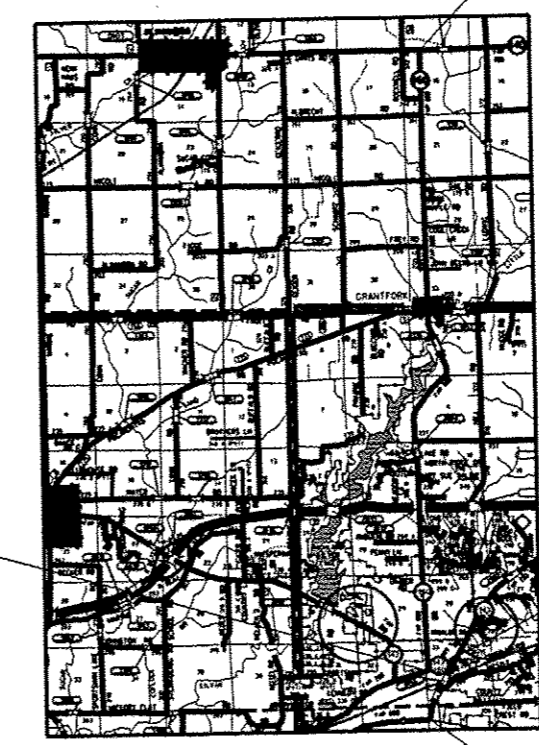
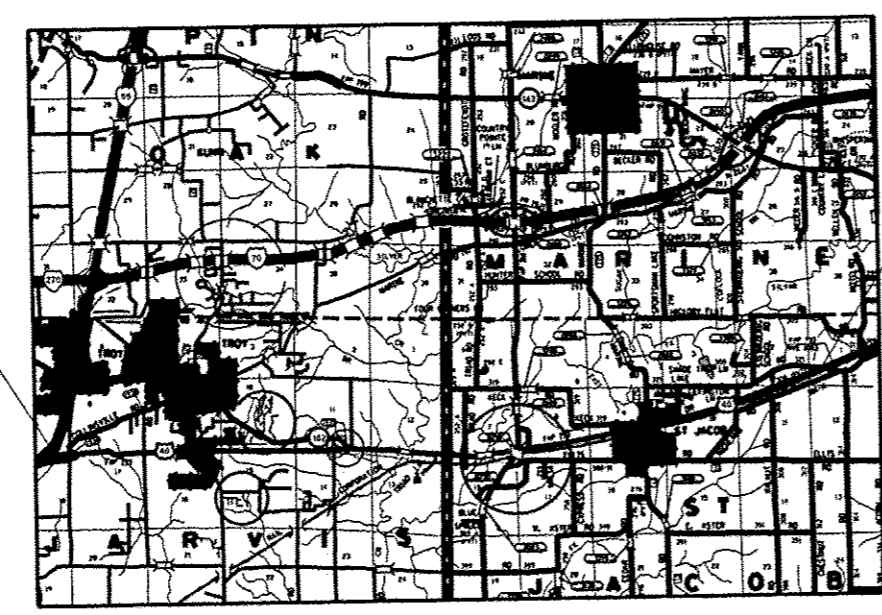
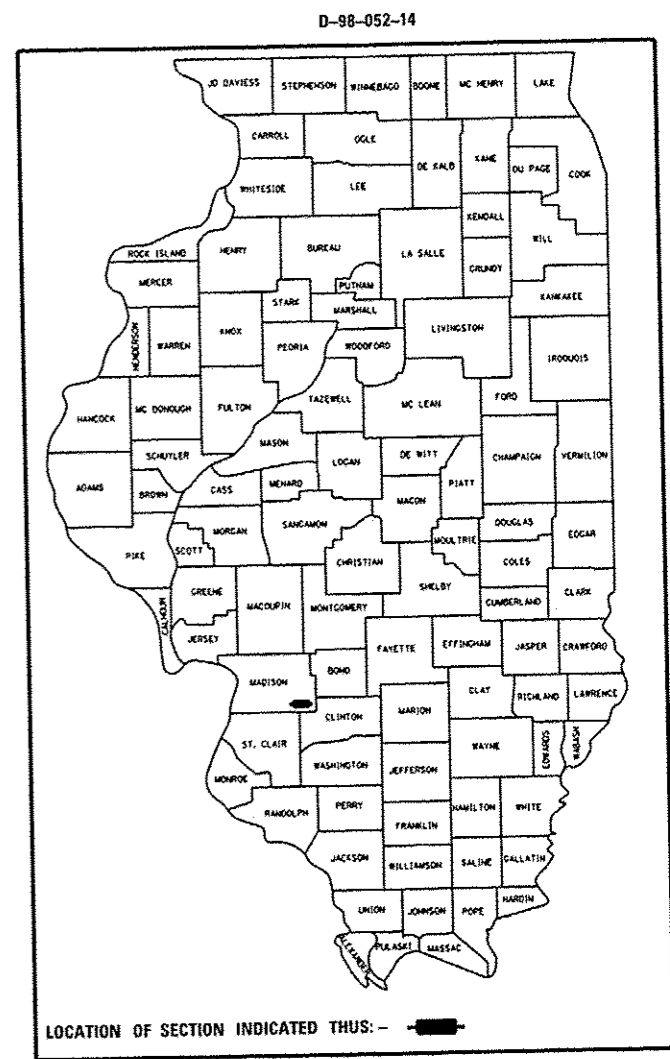
# PROPOSED HIGHWAY PLANS

FAP ROUTE 793/690/692 (US 40 / IL 160)  
SECTION (31,37,32,39,S-1,12,45,86)I-1  
MADISON COUNTY  
C-98-048-14

FOR INDEX OF SHEETS, GENERAL NOTES  
AND STANDARDS SEE SHEET NO. 2

TRAFFIC DATA

FAP 793	FAP 690 (IL 160)	FAP 692
US 40	SYCAMORE ST.	IL 160
2013 ADT = 14,000	2013 ADT = 3,000	2013 ADT = 6,600
SU = 5.89%	SU = 2.76%	SU = 8.20%
MU = 3.57%	MU = 1.72%	MU = 3.20%



FULL SIZE PLANS HAVE BEEN PREPARED USING STANDARD ENGINEERING SCALES. REDUCED SIZED PLANS WILL NOT CONFORM TO STANDARD SCALES. IN MAKING MEASUREMENTS ON REDUCED PLANS, THE ABOVE SCALES MAY BE USED.


J.U.L.I.E.  
JOINT UTILITY LOCATION INFORMATION FOR EXCAVATION  
1-800-892-0123  
OR 811

PROJECT ENGINEER MICHAEL PRITCHETT (618)346-3180  
DESIGNER ALVIN NIEVES-ROSARIO (618)346-3454

CONTRACT NO. 76H21

LOCATION MAP

LAYOUT



PROJECT GROSS LENGTH = 20.75 miles (109,560 ft)  
PROJECT NET LENGTH = 20.75 miles (109,560 ft)

STATE OF ILLINOIS  
DEPARTMENT OF TRANSPORTATION  
DIVISION OF HIGHWAYS

SUBMITTED April 11 2014

*[Signature]*  
DEPUTY DIRECTOR OF HIGHWAYS, REGION ENGINEER

May 9 2014  
*[Signature]*  
ENGINEER OF DESIGN AND ENVIRONMENT

May 9 2014  
*[Signature]*  
DIRECTOR OF HIGHWAYS, CHIEF ENGINEER

PRINTED BY THE AUTHORITY  
OF THE STATE OF ILLINOIS