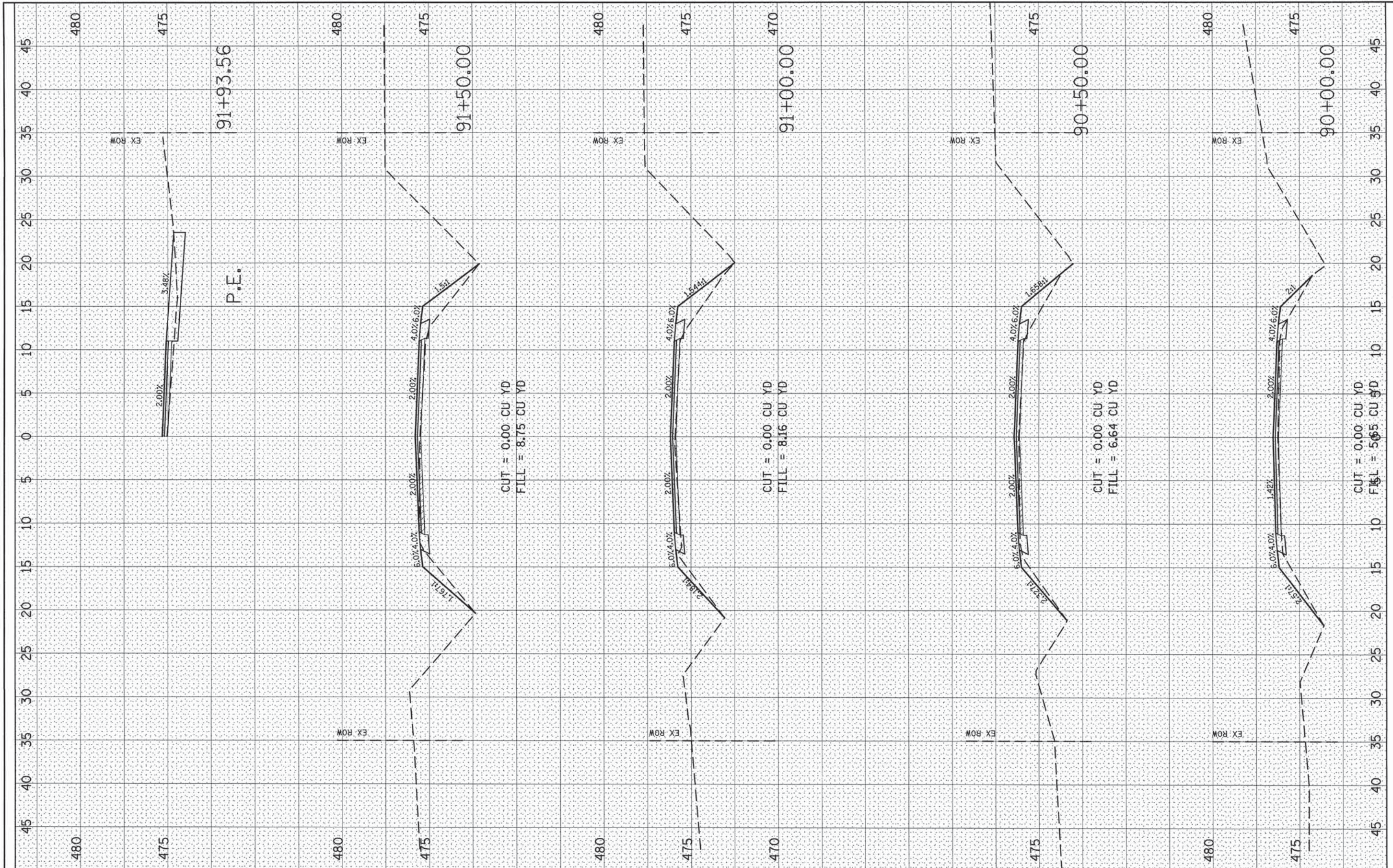


FINAL SURVEY	SUBMITTED	DATE
NOTE BOOK	PLOTTED	BY
NO.	TEMPLATE	
	AREAS CHECKED	
	AREAS CHECKED	

ORIGINAL SURVEY	SUBMITTED	DATE
NOTE BOOK	PLOTTED	BY
NO.	TEMPLATE	
	AREAS CHECKED	
	AREAS CHECKED	



CUT = 0.00 CU YD
FILL = 8.75 CU YD

CUT = 0.00 CU YD
FILL = 8.16 CU YD

CUT = 0.00 CU YD
FILL = 6.64 CU YD

CUT = 0.00 CU YD
FILL = 5.65 CU YD

FILE NAME = ... \CADD Sheets\097354-sh1-xso.dgn

USER NAME = Hutson & Associates, Inc.	DESIGNED - R. BARNETT	REVISED -
	DRAWN - R. BARNETT	REVISED -
PLOT SCALE = 5.0000' / IN.	CHECKED - S. HUTSON	REVISED -
PLOT DATE = 3/6/2014	DATE - 02/21/2014	REVISED -

**STATE OF ILLINOIS
DEPARTMENT OF TRANSPORTATION**

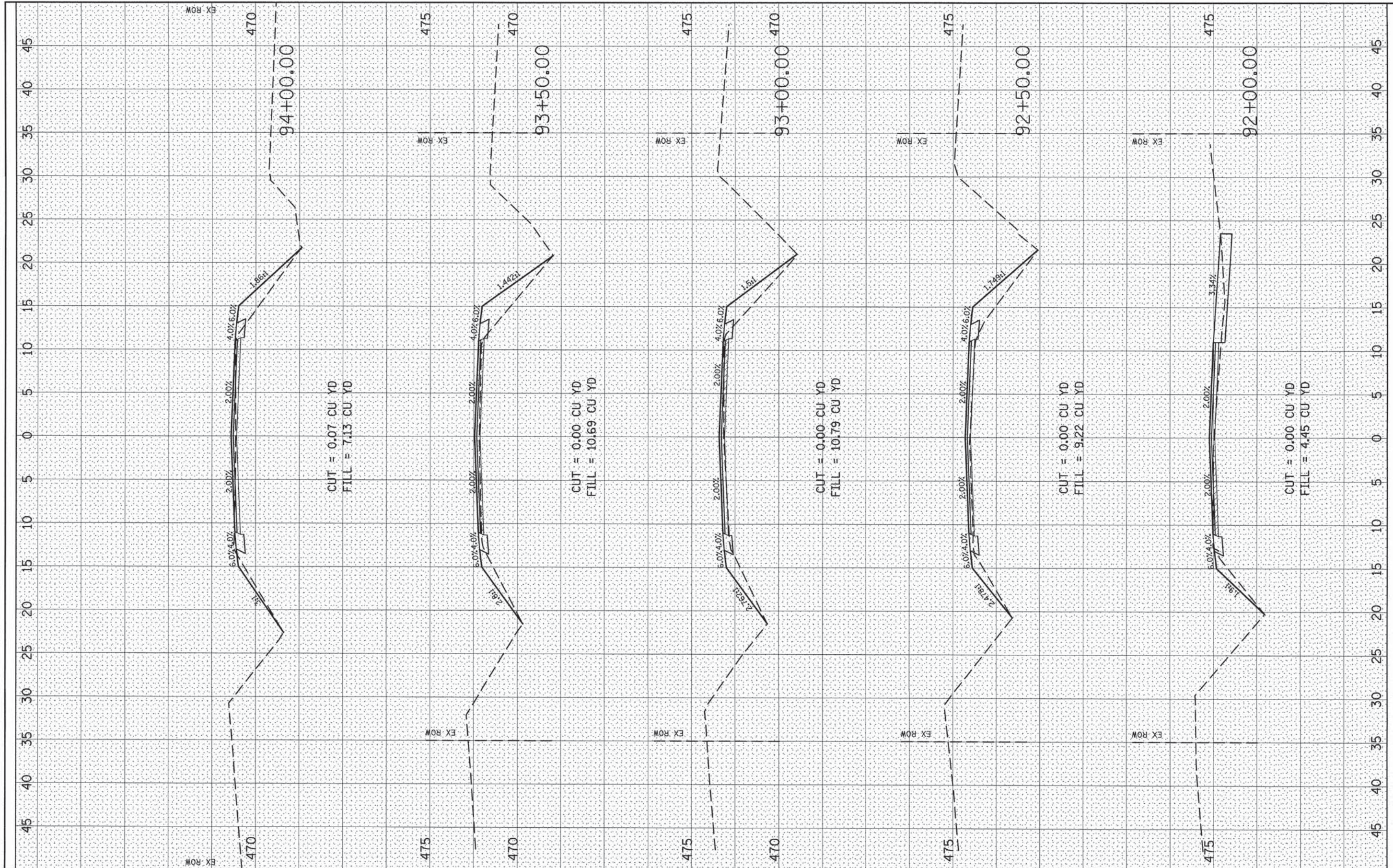
CROSS SECTIONS

SCALE: SHEET NO. 50 OF 70 SHEETS STA. 90+00.00 TO STA. 91+93.56

F.A.S. RTE. 783	SECTION 04-00078-00-RS	COUNTY BOND	TOTAL SHEETS 121	SHEET NO. 101
			CONTRACT NO. 97354	
ILLINOIS FED. AID PROJECT				

FINAL SURVEY	SURVEYED	BY	DATE
NOTE BOOK NO.	PLOTTED		
	DATE		
	AREAS CHECKED		

ORIGINAL SURVEY	SURVEYED	BY	DATE
NOTE BOOK NO.	PLOTTED		
	DATE		
	AREAS CHECKED		



CUT = 0.07 CU YD
FILL = 7.13 CU YD

CUT = 0.00 CU YD
FILL = 10.69 CU YD

CUT = 0.00 CU YD
FILL = 10.79 CU YD

CUT = 0.00 CU YD
FILL = 9.22 CU YD

CUT = 0.00 CU YD
FILL = 4.45 CU YD

FILE NAME =	USER NAME = Hutson & Associates, Inc.	DESIGNED - R. BARNETT	REVISED -
...\\CAD00 Sheets\097354-sht-xsc.dgn		DRAWN - R. BARNETT	REVISED -
		CHECKED - S. HUTSON	REVISED -
		DATE - 02/21/2014	REVISED -


**STATE OF ILLINOIS
DEPARTMENT OF TRANSPORTATION**

CROSS SECTIONS	
SCALE:	SHEET NO. 51 OF 70 SHEETS STA. 92+00.00 TO STA. 94+00.00

F.A.S. RTE.	SECTION	COUNTY	TOTAL SHEETS	SHEET NO.
783	04-00078-00-RS	BOND	121	102
CONTRACT NO. 97354				
ILLINOIS FED. AID PROJECT				

FINAL SURVEY	SURVEYED	BY	DATE
NOTE BOOK NO.	PLOTTED		
	TEMPLATE		
	AREAS CHECKED		

ORIGINAL SURVEY	SURVEYED	BY	DATE
NOTE BOOK NO.	PLOTTED		
	TEMPLATE		
	AREAS CHECKED		



FILE NAME = ...CADD Sheets\097354-sht-xsc.dgn

USER NAME = Hutson & Associates, Inc.
 PLOT SCALE = 5.0000' / IN.
 PLOT DATE = 3/6/2014

DESIGNED - R. BARNETT
 DRAWN - R. BARNETT
 CHECKED - S. HUTSON
 DATE - 02/21/2014

REVISED -
 REVISED -
 REVISED -
 REVISED -


**STATE OF ILLINOIS
 DEPARTMENT OF TRANSPORTATION**

CROSS SECTIONS
 SCALE: SHEET NO. 52 OF 70 SHEETS STA. 94+50.00 TO STA. 97+00.00

F.A.S. RTE. 783	SECTION 04-00078-00-RS	COUNTY BOND	TOTAL SHEETS 121	SHEET NO. 103
CONTRACT NO. 97354				
ILLINOIS FED. AID PROJECT				

FINAL SURVEY	SURVEYED	DATE
NOTE BOOK NO.	PLOTTED	BY
AREAS CHECKED	TEMPLATE	
	AREAS CHECKED	

ORIGINAL SURVEY	SURVEYED	DATE
NOTE BOOK NO.	PLOTTED	BY
AREAS CHECKED	TEMPLATE	
	AREAS CHECKED	



CUT = 0.00 CU YD
FILL = 15.23 CU YD

CUT = 0.00 CU YD
FILL = 15.79 CU YD

CUT = 0.00 CU YD
FILL = 15.35 CU YD

CUT = 0.00 CU YD
FILL = 14.31 CU YD

CUT = 0.00 CU YD
FILL = 12.94 CU YD

CUT = 0.00 CU YD
FILL = 10.15 CU YD

FILE NAME = ...CADDD Sheets\097354-sht-xsc.dgn

USER NAME = Hutson & Associates, Inc.
DESIGNED - R. BARNETT
DRAWN - R. BARNETT
CHECKED - S. HUTSON
DATE - 02/21/2014

REVISIONS
REVISED -
REVISED -
REVISED -
REVISED -

STATE OF ILLINOIS
DEPARTMENT OF TRANSPORTATION

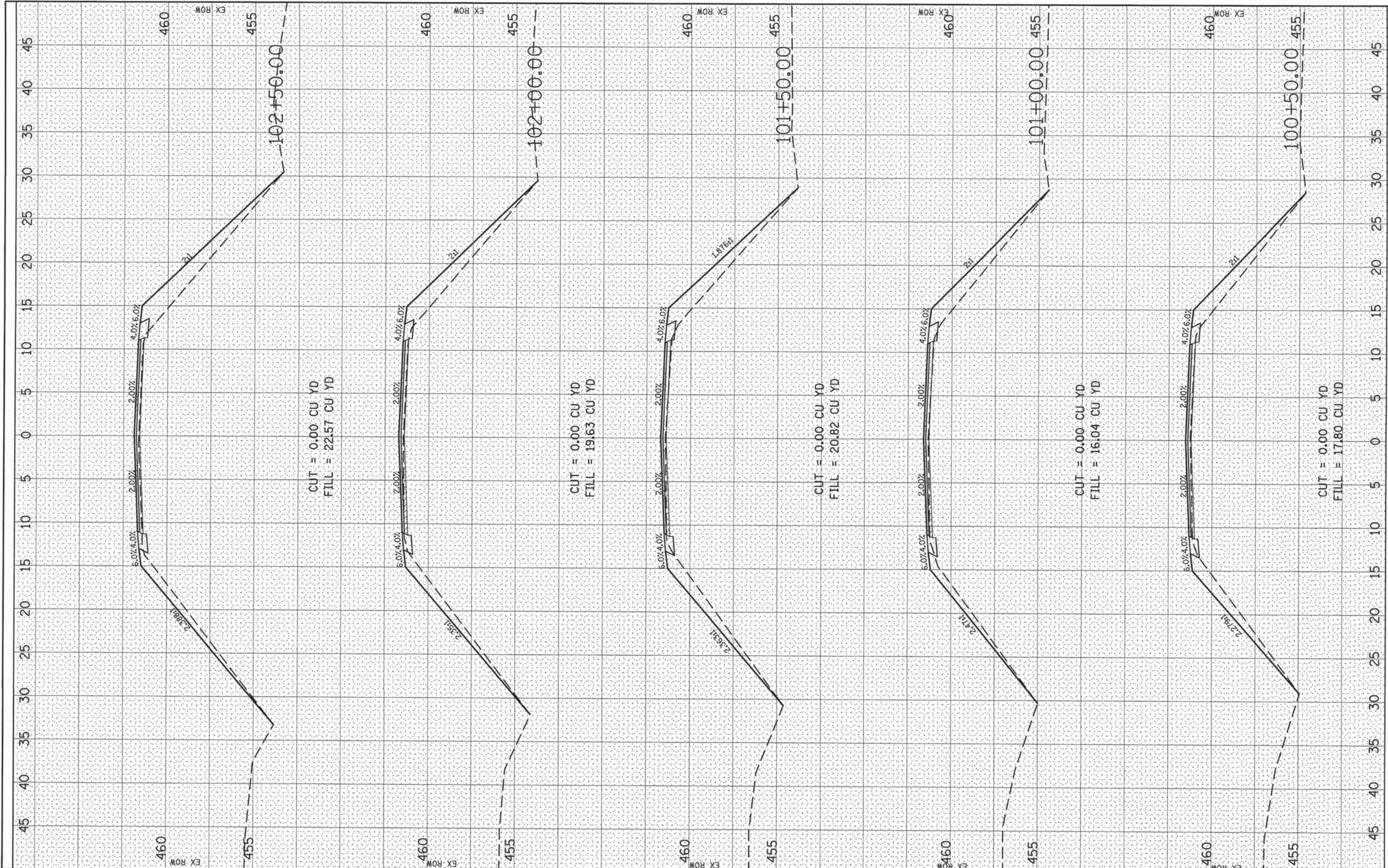
CROSS SECTIONS

SCALE: SHEET NO. 53 OF 70 SHEETS STA. 97+50.00 TO STA. 100+00.00

F.A.S. RTE. 783	SECTION 04-00078-00-RS	COUNTY BOND	TOTAL SHEETS 121	SHEET NO. 104
CONTRACT NO. 97354				
ILLINOIS FED. AID PROJECT				

FINAL SURVEY	DESIGNED	DATE
NOTE BOOK	PLOTTED	BY
NO.	TEMPLATE	
	AREAS CHECKED	

ORIGINAL SURVEY	DATE
NOTE BOOK	BY
NO.	



FILE NAME *
 ...\\CADD Sheets\097354-sht-xso.dgn

USER NAME * Hutson & Associates, Inc.
 PLOT SCALE = 5,0000 ' / IN.
 PLOT DATE = 3/6/2014

DESIGNED	- R. BARNETT	REVISED	-
DRAWN	- R. BARNETT	REVISED	-
CHECKED	- S. HUTSON	REVISED	-
DATE	- 02/21/2014	REVISED	-

**STATE OF ILLINOIS
 DEPARTMENT OF TRANSPORTATION**

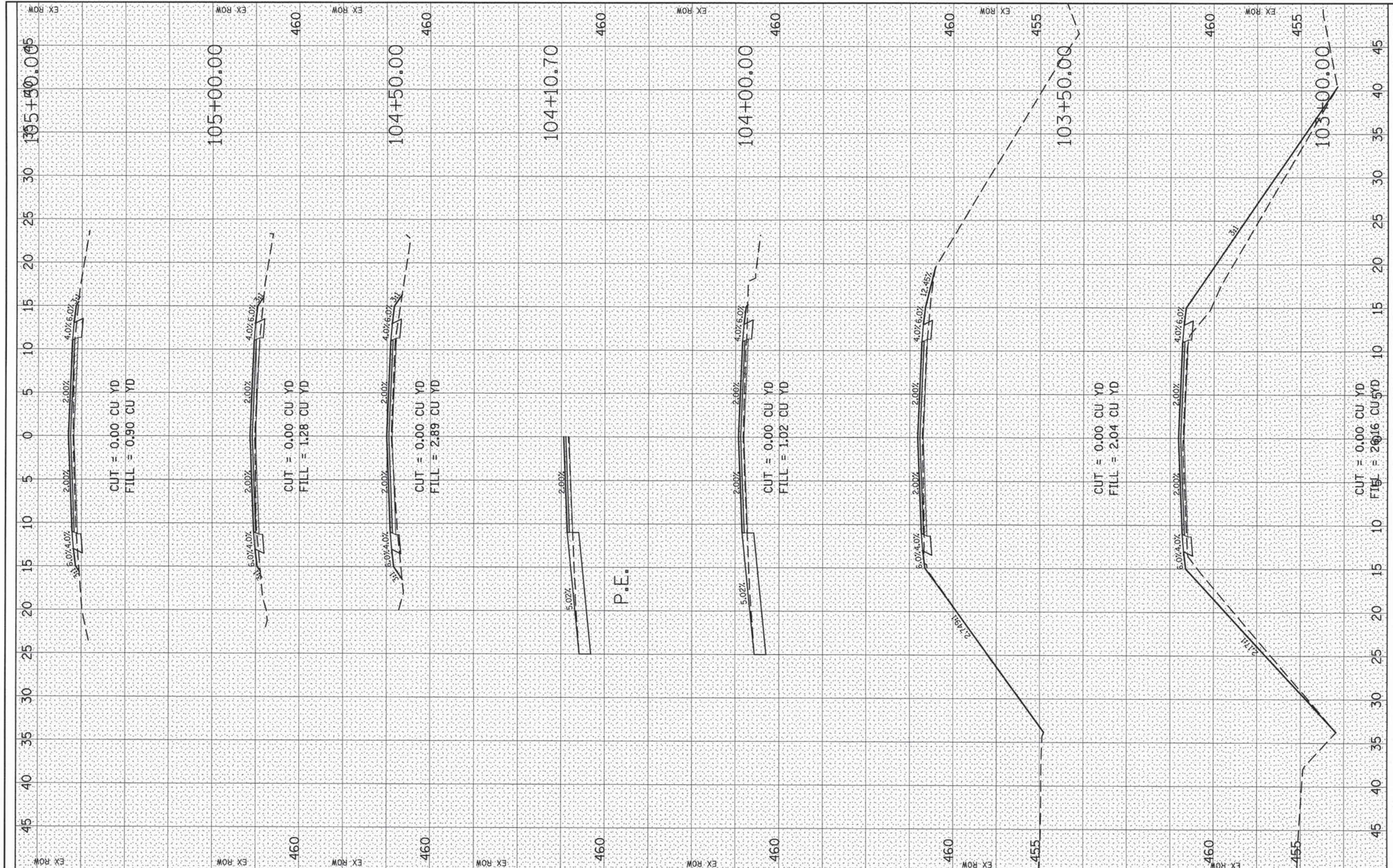
CROSS SECTIONS

SCALE: SHEET NO. 54 OF 70 SHEETS STA. 100+50.00 TO STA. 102+50.00

F.A.S. RTE.	SECTION	COUNTY	TOTAL SHEETS	SHEET NO.
783	04-00078-00-RS	BOND	121	105
CONTRACT NO. 97354				
ILLINOIS FED. AID PROJECT				

FINAL SURVEY	SURVEYED	BY	DATE
NO.	NO.		
	TEMPLATE		
	AREAS CHECKED		

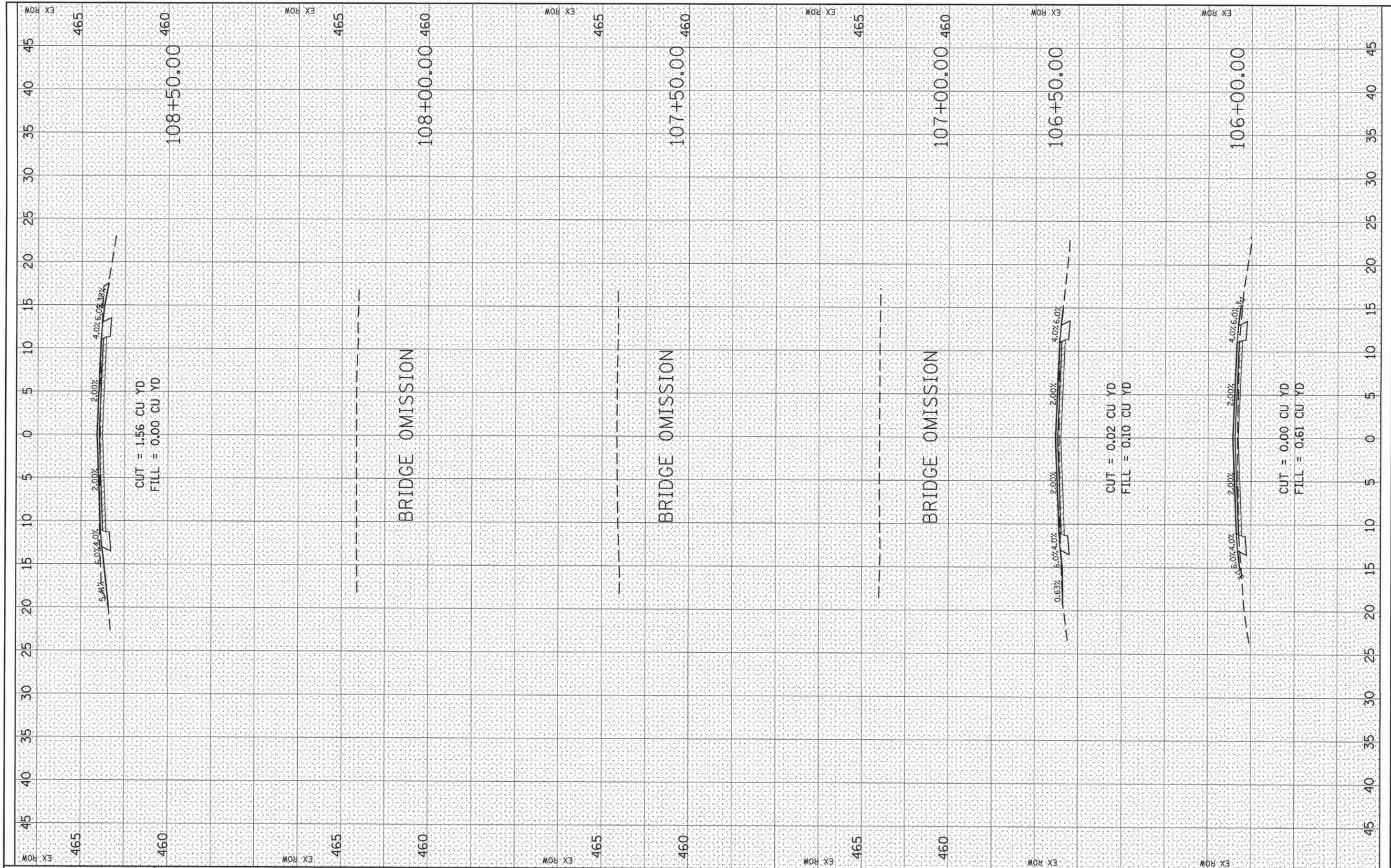
ORIGINAL SURVEY	SURVEYED	BY	DATE
NO.	NO.		
	TEMPLATE		
	AREAS CHECKED		



FILE NAME = ...\\CAD Sheets\097354-sht-xsodgn	USER NAME = Hutson & Associates, Inc.	DESIGNED - R. BARNETT	REVISED -	STATE OF ILLINOIS DEPARTMENT OF TRANSPORTATION	CROSS SECTIONS	F.A.S. RTE. 783	SECTION 04-00078-00-RS	COUNTY BOND	TOTAL SHEETS 121	SHEET NO. 106
PLOT SCALE = 5.0000' / IN.	CHECKED - S. HUTSON	DRAWN - R. BARNETT	REVISED -			CONTRACT NO. 97354				
PLOT DATE = 3/6/2014	DATE - 02/21/2014	CHECKED - S. HUTSON	REVISED -			ILLINOIS FED. AID PROJECT				
		DATE - 02/21/2014	REVISED -			SCALE: SHEET NO. 55 OF 70 SHEETS STA. 103+00.00 TO STA. 105+50.00				

FINISH SURVEY	SURVEYED	BY	DATE
NOTE BOOK NO.	PLOTTED		
	TEMPLATE		
	AREAS CHECKED		

ORIGINAL SURVEY	SURVEYED	BY	DATE
NOTE BOOK NO.	PLOTTED		
	TEMPLATE		
	AREAS CHECKED		



FILE NAME = ...\\CAD00 Sheets\097354-sht-xsc.dgn

USER NAME = Hutson & Associates, Inc.
 PLOT SCALE = 5,0000' / IN.
 PLOT DATE = 3/6/2014

DESIGNED - R. BARNETT	REVISED -
DRAWN - R. BARNETT	REVISED -
CHECKED - S. HUTSON	REVISED -
DATE - 02/21/2014	REVISED -

**STATE OF ILLINOIS
DEPARTMENT OF TRANSPORTATION**

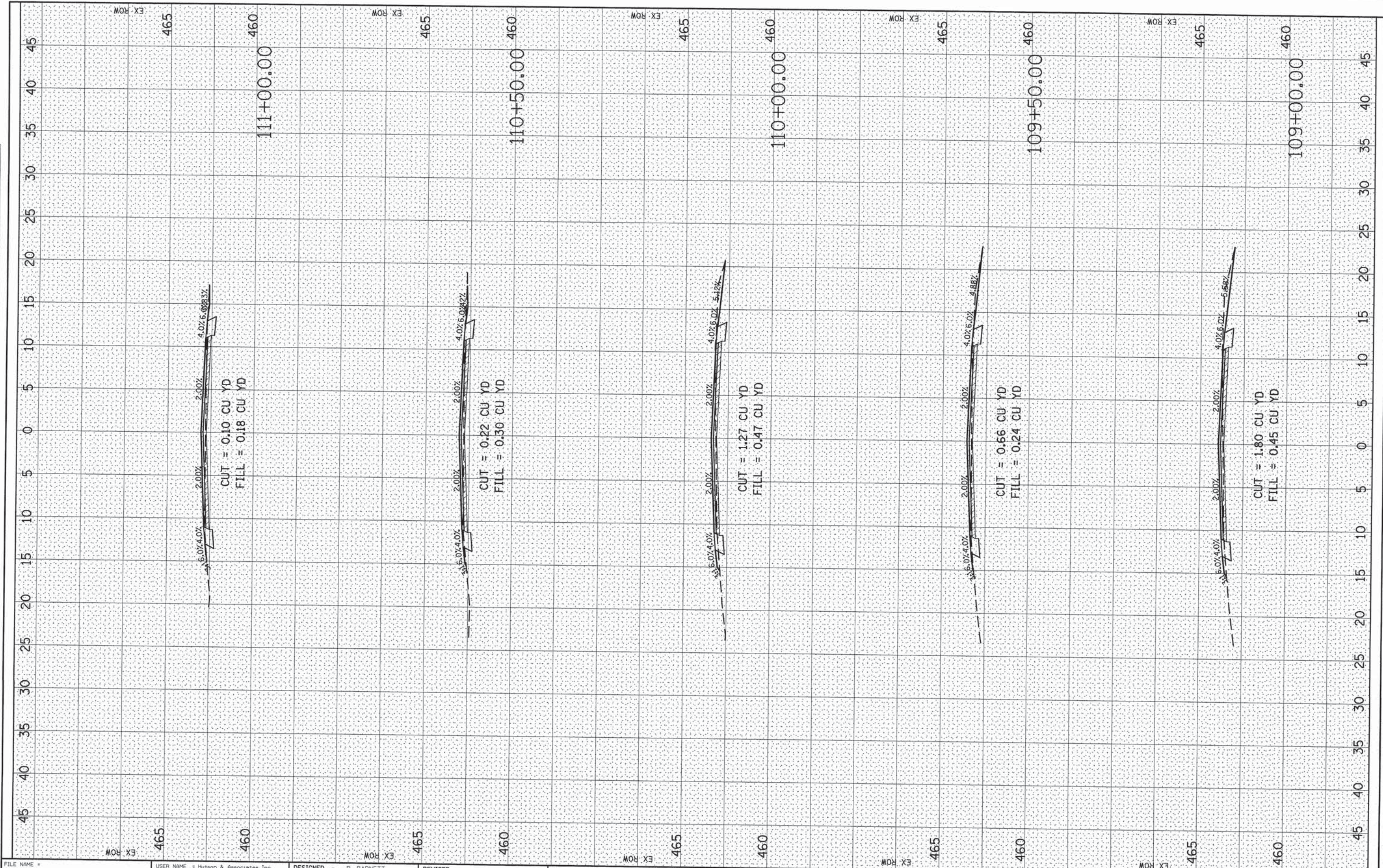
CROSS SECTIONS

SCALE: SHEET NO. 56 OF 70 SHEETS STA. 106+00.00 TO STA. 108+50.00

F.A.S. RTE. 783	SECTION 04-00078-00-RS	COUNTY BOND	TOTAL SHEETS 121	SHEET NO. 107
CONTRACT NO. 97354				
ILLINOIS FED. AID PROJECT				

FINAL SURVEY	SURVEYED	BY	DATE
NOTE BOOK NO.	PLOTTED		
	TEMPLATE		
	AREAS CHECKED		

ORIGINAL SURVEY	SURVEYED	BY	DATE
NOTE BOOK NO.	PLOTTED		
	TEMPLATE		
	AREAS CHECKED		



FILE NAME = ...\\CAD00 Sheets\097354-ahf-xso.dgn
 USER NAME = Hutson & Associates, Inc.
 PLOT SCALE = 5,0000 ' / IN.
 PLOT DATE = 3/6/2014

DESIGNED - R. BARNETT	REVISED -
DRAWN - R. BARNETT	REVISED -
CHECKED - S. HUTSON	REVISED -
DATE - 02/21/2014	REVISED -

**STATE OF ILLINOIS
DEPARTMENT OF TRANSPORTATION**

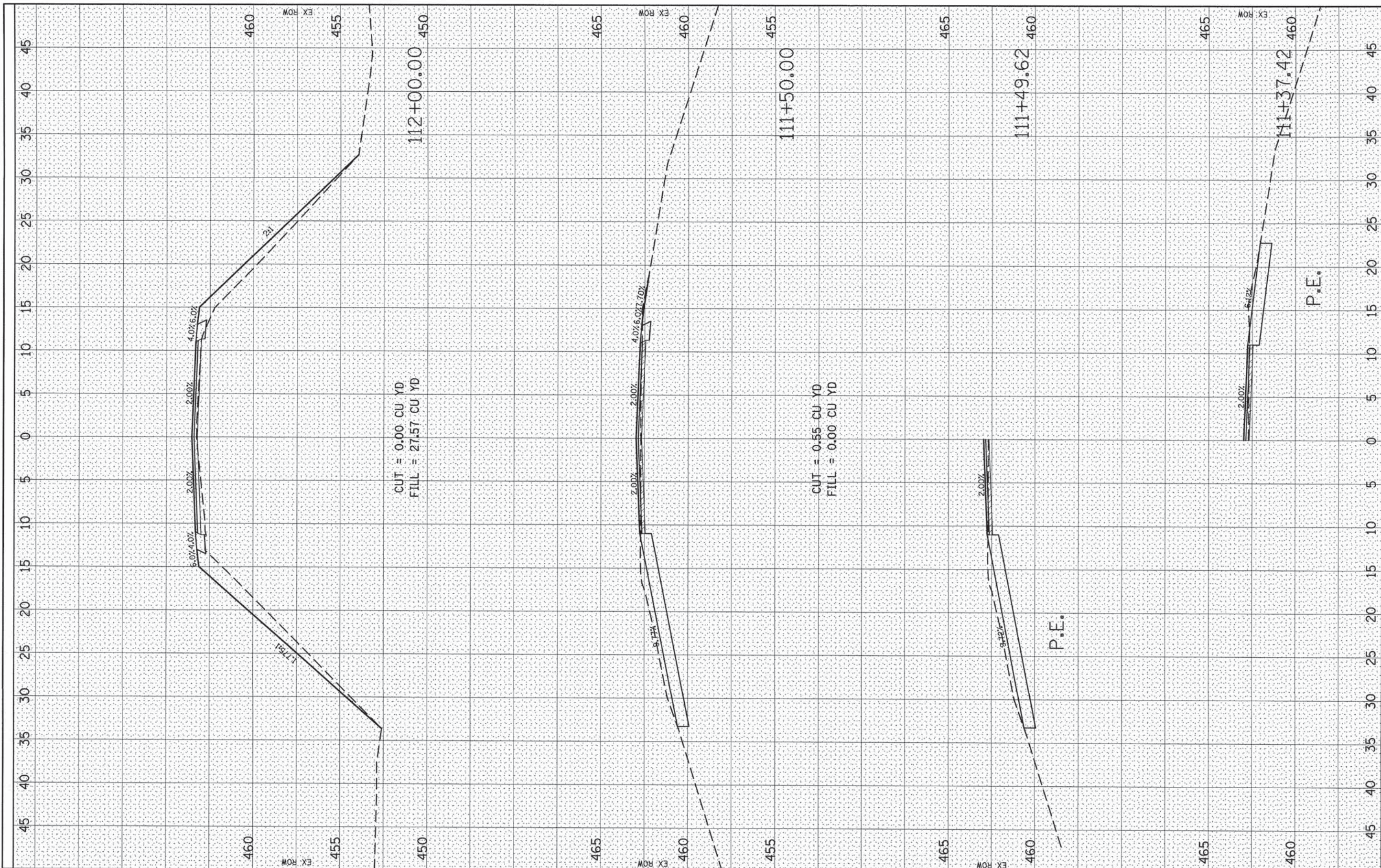
CROSS SECTIONS

SCALE: SHEET NO. 57 OF 70 SHEETS STA. 109+00.00 TO STA. 111+00.00

F.A.S. RTE.	SECTION	COUNTY	TOTAL SHEETS	SHEET NO.
783	04-00078-00-RS	BOND	121	108
CONTRACT NO. 97354				
ILLINOIS FED. AID PROJECT				

FINAL SURVEY NO.	SURVEYED BY	DATE
NOTE BOOK NO.	DESIGNED BY	
AREAS CHECKED	CHECKED BY	

ORIGINAL SURVEY NO.	DESIGNED BY	DATE
NOTE BOOK NO.	CHECKED BY	
AREAS CHECKED		



FILE NAME = ...\\CA00 Sheets\097354-sht-xso.dgn

USER NAME = Hutson & Associates, Inc.
 PLOT SCALE = 5.0000' / IN.
 PLOT DATE = 3/6/2014

DESIGNED - R. BARNETT
 DRAWN - R. BARNETT
 CHECKED - S. HUTSON
 DATE - 02/21/2014

REVISED -
 REVISED -
 REVISED -
 REVISED -

**STATE OF ILLINOIS
 DEPARTMENT OF TRANSPORTATION**

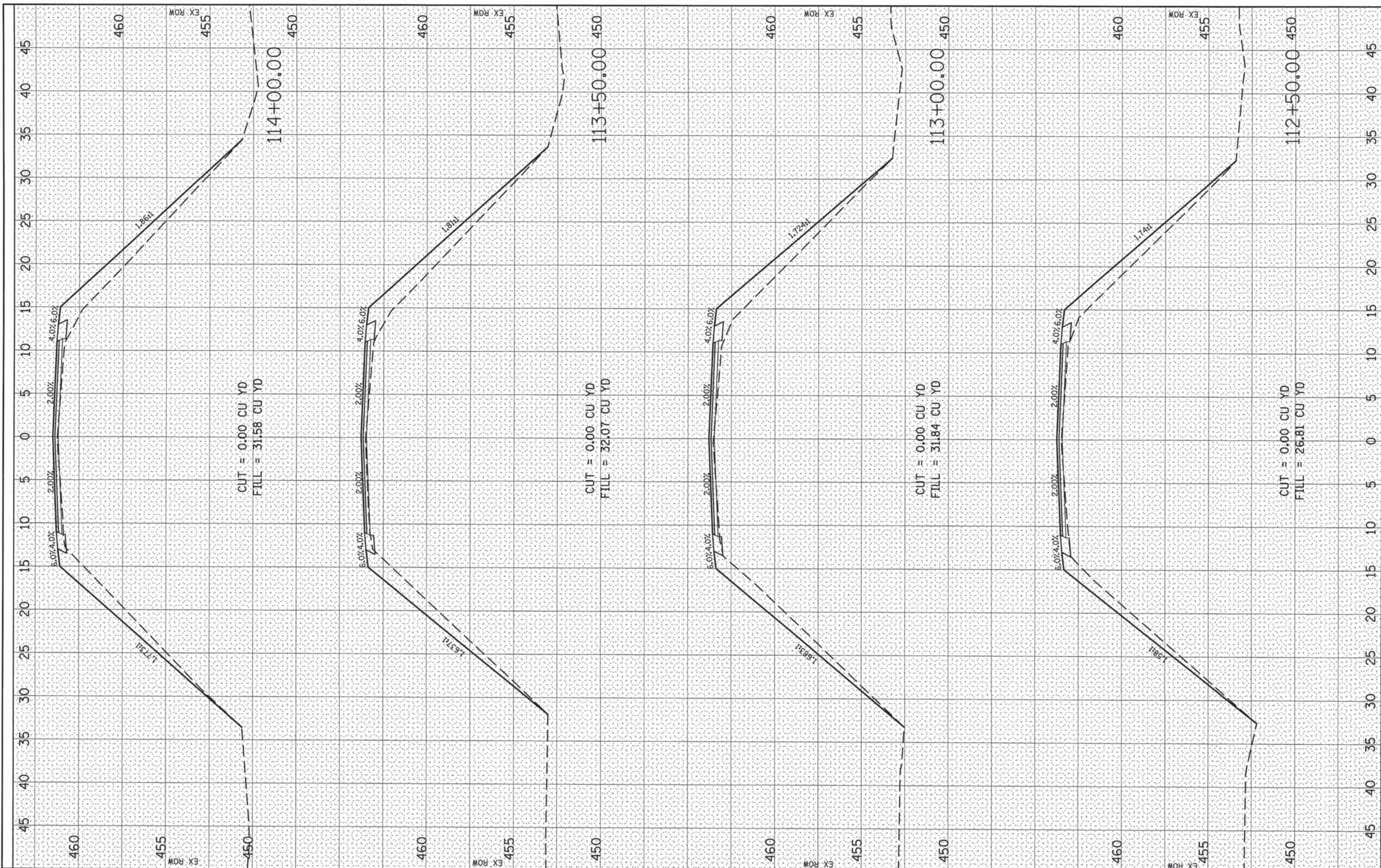
CROSS SECTIONS

SCALE: SHEET NO. 58 OF 70 SHEETS STA. 111+37.42 TO STA. 112+00.00

F.A.S. RTE.	SECTION	COUNTY	TOTAL SHEETS	SHEET NO.
783	04-00078-00-RS	BOND	121	109
CONTRACT NO. 97354				
ILLINOIS FED. AID PROJECT				

FINAL SURVEY	DATE
SURVEYED	BY
NOTE BOOK	NO.
TEMPLATE	
AREAS	
CHECKED	

ORIGINAL SURVEY	DATE
REWORKED	BY
NOTE BOOK	NO.
TEMPLATE	
AREAS	
CHECKED	



CUT = 0.00 CU YD
FILL = 31.58 CU YD

CUT = 0.00 CU YD
FILL = 32.07 CU YD

CUT = 0.00 CU YD
FILL = 31.84 CU YD

CUT = 0.00 CU YD
FILL = 26.81 CU YD

FILE NAME = ...:\CAD Sheets\097354-sht-rxsodgn

USER NAME = Hutson & Associates, Inc.	DESIGNED - R. BARNETT	REVISED -
	DRAWN - R. BARNETT	REVISED -
PLOT SCALE = 5.0000' / IN.	CHECKED - S. HUTSON	REVISED -
PLOT DATE = 3/6/2014	DATE - 02/21/2014	REVISED -

**STATE OF ILLINOIS
DEPARTMENT OF TRANSPORTATION**

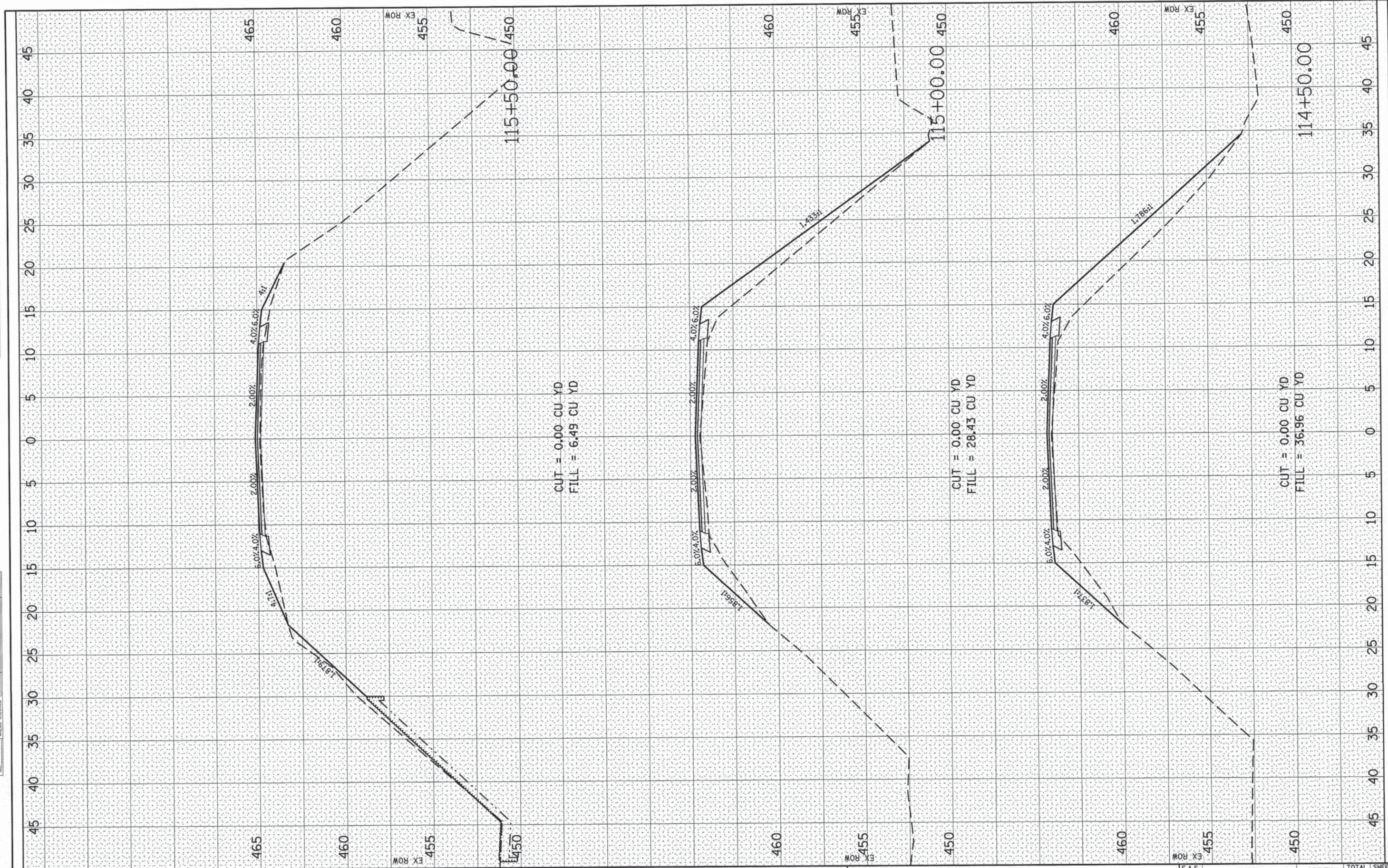
CROSS SECTIONS

SCALE: SHEET NO. 59 OF 70 SHEETS STA. 112+50.00 TO STA. 114+00.00

F.A.S. RTE.	SECTION	COUNTY	TOTAL SHEETS	SHEET NO.
783	04-00078-00-RS	BOND	121	110
CONTRACT NO. 97354				
ILLINOIS FED. AID PROJECT				

FINAL SURVEY	DATE
REVISED SURVEY	BY
NOTE BOOK	
PLOTTED	
TEMPLATE	
AREAS CHECKED	
NO.	

ORIGINAL SURVEY	DATE
REVISED SURVEY	BY
NOTE BOOK	
PLOTTED	
TEMPLATE	
AREAS CHECKED	
NO.	



FILE NAME = ...:\CADD Sheets\097354-sht-xsc.dgn

USER NAME = Hutson & Associates, Inc.
 PLOT SCALE = 5.0000' / IN.
 PLOT DATE = 3/6/2014

DESIGNED	- R. BARNETT	REVISED	-
DRAWN	- R. BARNETT	REVISED	-
CHECKED	- S. HUTSON	REVISED	-
DATE	- 02/21/2014	REVISED	-

**STATE OF ILLINOIS
DEPARTMENT OF TRANSPORTATION**

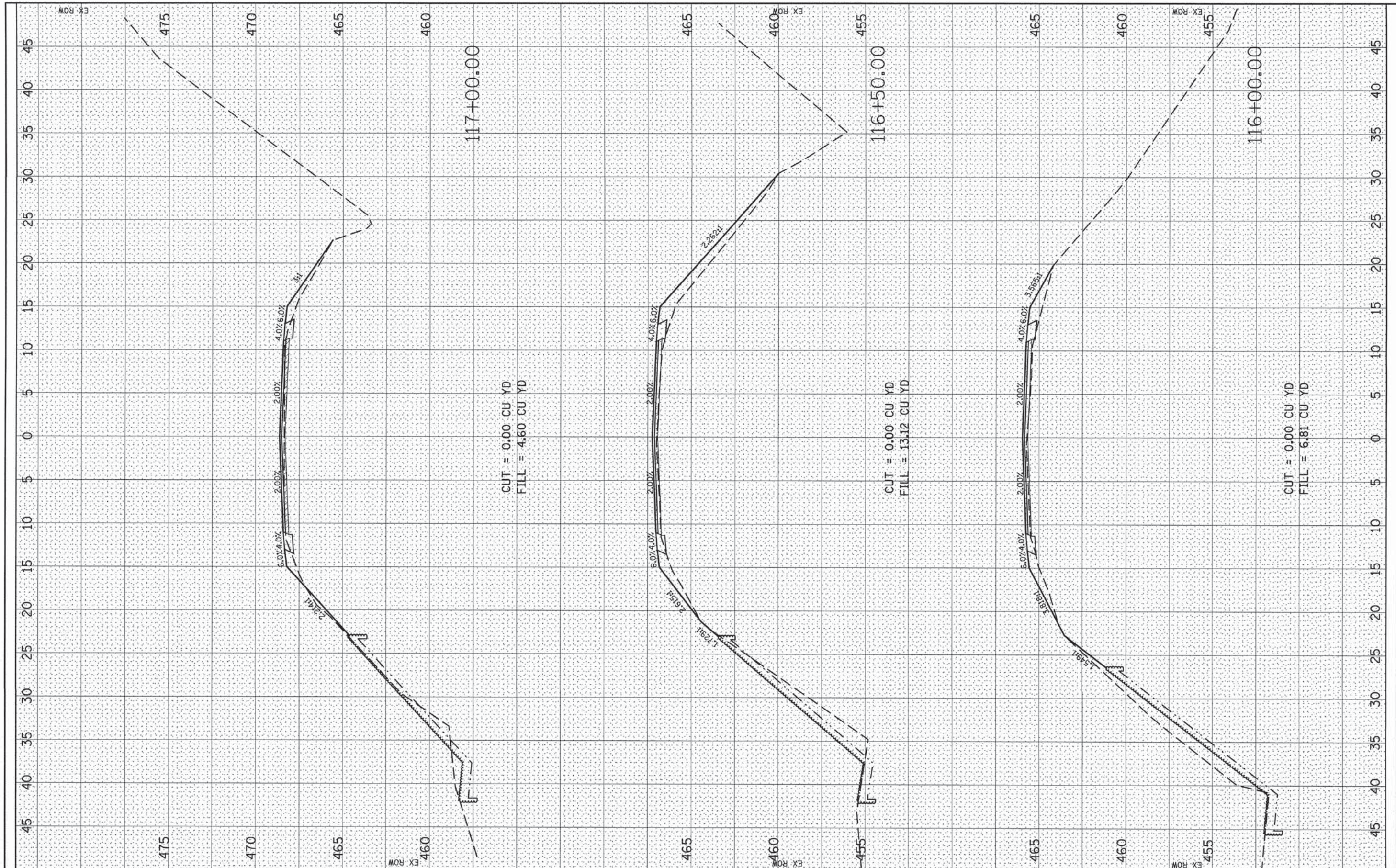
CROSS SECTIONS

SCALE: SHEET NO. 60 OF 70 SHEETS STA. 114+50.00 TO STA. 115+50.00

F.A.S. RTE.	SECTION	COUNTY	TOTAL SHEETS	SHEET NO.
783	04-00078-00-RS	BOND	121	111
CONTRACT NO. 97354				
ILLINOIS FED. AID PROJECT				

FINAL SURVEY	SURVEYED	BY	DATE
NOTE BOOK NO.	PLOTTED		
	DATE		
	AREAS CHECKED		

ORIGINAL SURVEY	SURVEYED	BY	DATE
NOTE BOOK NO.	PLOTTED		
	DATE		
	AREAS CHECKED		



FILE NAME = ...\\CA00 Sheets\097354-ahf-xso.dgn
 USER NAME = Hutson & Associates, Inc.
 PLOT SCALE = 5.0000' / IN.
 PLOT DATE = 3/6/2014

DESIGNED	- R. BARNETT	REVISED	-
DRAWN	- R. BARNETT	REVISED	-
CHECKED	- S. HUTSON	REVISED	-
DATE	- 02/21/2014	REVISED	-

**STATE OF ILLINOIS
DEPARTMENT OF TRANSPORTATION**

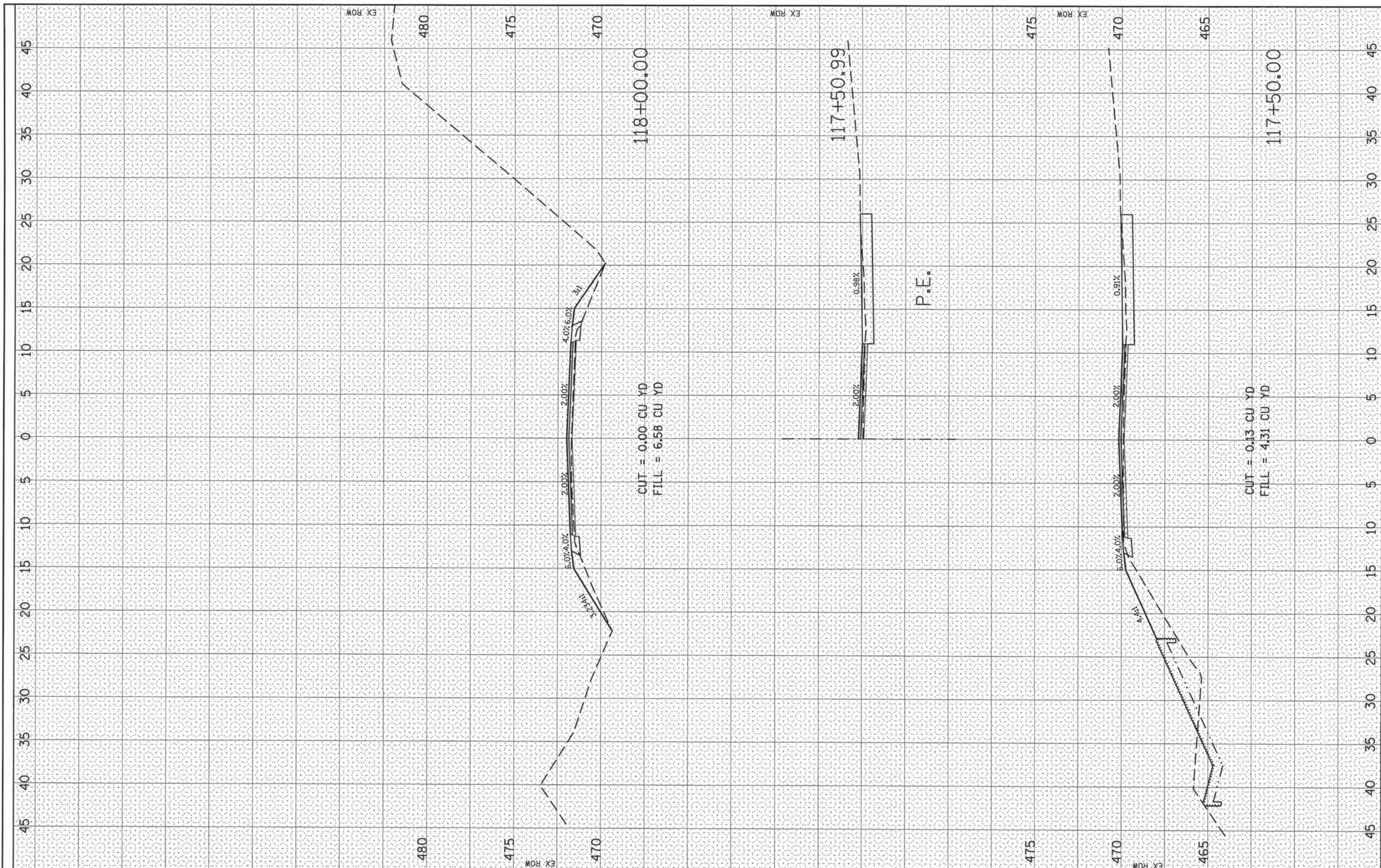
CROSS SECTIONS

SCALE: SHEET NO. 61 OF 70 SHEETS STA. 116+00.00 TO STA. 117+00.00

F.A.S. RTE.	SECTION	COUNTY	TOTAL SHEETS	SHEET NO.
783	04-00078-00-RS	BOND	121	112
CONTRACT NO. 97354				
ILLINOIS FED. AID PROJECT				

FINAL SURVEY	DATE
NO. _____	BY _____
NO. _____	DATE _____
NO. _____	DATE _____
NO. _____	DATE _____

ORIGINAL SURVEY	DATE
NO. _____	BY _____
NO. _____	DATE _____
NO. _____	DATE _____
NO. _____	DATE _____



CUT = 0.00 CU YD
FILL = 6.58 CU YD

CUT = 0.13 CU YD
FILL = 4.31 CU YD

P.E.

FILE NAME = ... \CAD Sheets\097354-sht-xsc.dgn

USER NAME = Hutson & Associates, Inc.
DESIGNED - R. BARNETT
DRAWN - R. BARNETT
CHECKED - S. HUTSON
PLOT DATE = 3/6/2014

REVISED -
REVISED -
REVISED -
REVISED -

STATE OF ILLINOIS
DEPARTMENT OF TRANSPORTATION

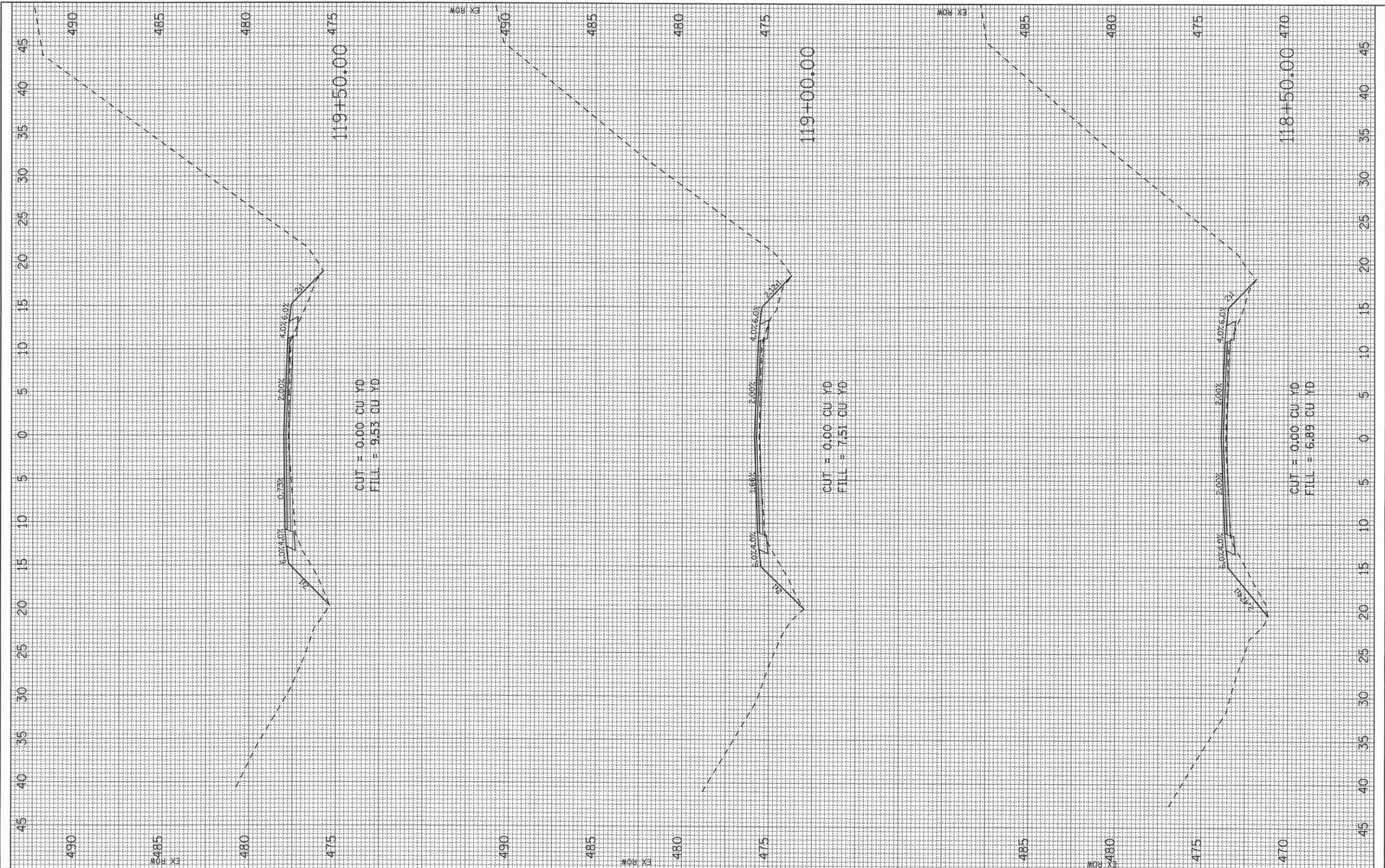
CROSS SECTIONS

SCALE: SHEET NO. 62 OF 70 SHEETS STA. 117+50.00 TO STA. 118+00.00

F.A.S. RTE. 783	SECTION 04-00078-00-RS	COUNTY BOND	TOTAL SHEETS 121	SHEET NO. 113
CONTRACT NO. 97354				
ILLINOIS FED. AID PROJECT				

FINAL SURVEY	SURVEYED	BY	DATE
NOTE BOOK	PLOTTED		
NO.	TEMPLATE		
	AREAS		
	CHECKED		

ORIGINAL SURVEY	SURVEYED	BY	DATE
NOTE BOOK	PLOTTED		
NO.	TEMPLATE		
	AREAS		
	CHECKED		



FILE NAME = ...D97354-sht-xso-mod-reprint.dgn

USER NAME = Hutson & Associates, Inc.
 DESIGNED - R. BARNETT
 DRAWN - R. BARNETT
 CHECKED - S. HUTSON
 DATE - 02/21/2014

REVISED -
 REVISED -
 REVISED -
 REVISED -

STATE OF ILLINOIS
 DEPARTMENT OF TRANSPORTATION


CROSS SECTIONS

SCALE: SHEET NO. 63 OF 70 SHEETS STA. 118+50.00 TO STA. 119+50.00

F.A.S. RTE.	SECTION	COUNTY	TOTAL SHEETS	SHEET NO.
783	04-00078-00-RS	BOND	121	114
CONTRACT NO. 97354				

FINL	SURVEYED	BY	DATE
SURVEY	PLOTTED		
NOTE BOOK	TEMPLATE		
AREAS	CHECKED		
NO.			

ORIGINAL	SURVEYED	BY	DATE
SURVEY	PLOTTED		
NOTE BOOK	TEMPLATE		
AREAS	CHECKED		
NO.			



FILE NAME = ...\\097354-sht-xso-mod-reprint.dgn

USER NAME = Hutson & Associates, Inc.

DESIGNED - R. BARNETT
DRAWN - R. BARNETT
CHECKED - S. HUTSON
DATE - 02/21/2014

REVISED -
REVISED -
REVISED -
REVISED -

**STATE OF ILLINOIS
DEPARTMENT OF TRANSPORTATION**

CROSS SECTIONS

SCALE: SHEET NO. 64 OF 70 SHEETS STA. 120+00.00 TO STA. 121+00.00

F.A.S. RTE. 783	SECTION 04-00078-00-RS	COUNTY BOND	TOTAL SHEETS 121	SHEET NO. 115
CONTRACT NO. 97354				
ILLINOIS FED. AID PROJECT				

BY	DATE

ORIGINAL SURVEY	SURVEYED
NOTE BOOK	PLOTTED



CUT = 0.00 CU YD
FILL = 13.75 CU YD

CUT = 0.00 CU YD
FILL = 11.81 CU YD

CUT = 0.00 CU YD
FILL = 9.55 CU YD

FILE NAME = ...097354-sht-xso-mod-reprint.dgn

USER NAME = Hutson & Associates, Inc.
DESIGNED - R. BARNETT
DRAWN - R. BARNETT
CHECKED - S. HUTSON
DATE - 02/21/2014

REVISED -
REVISED -
REVISED -
REVISED -

STATE OF ILLINOIS
DEPARTMENT OF TRANSPORTATION

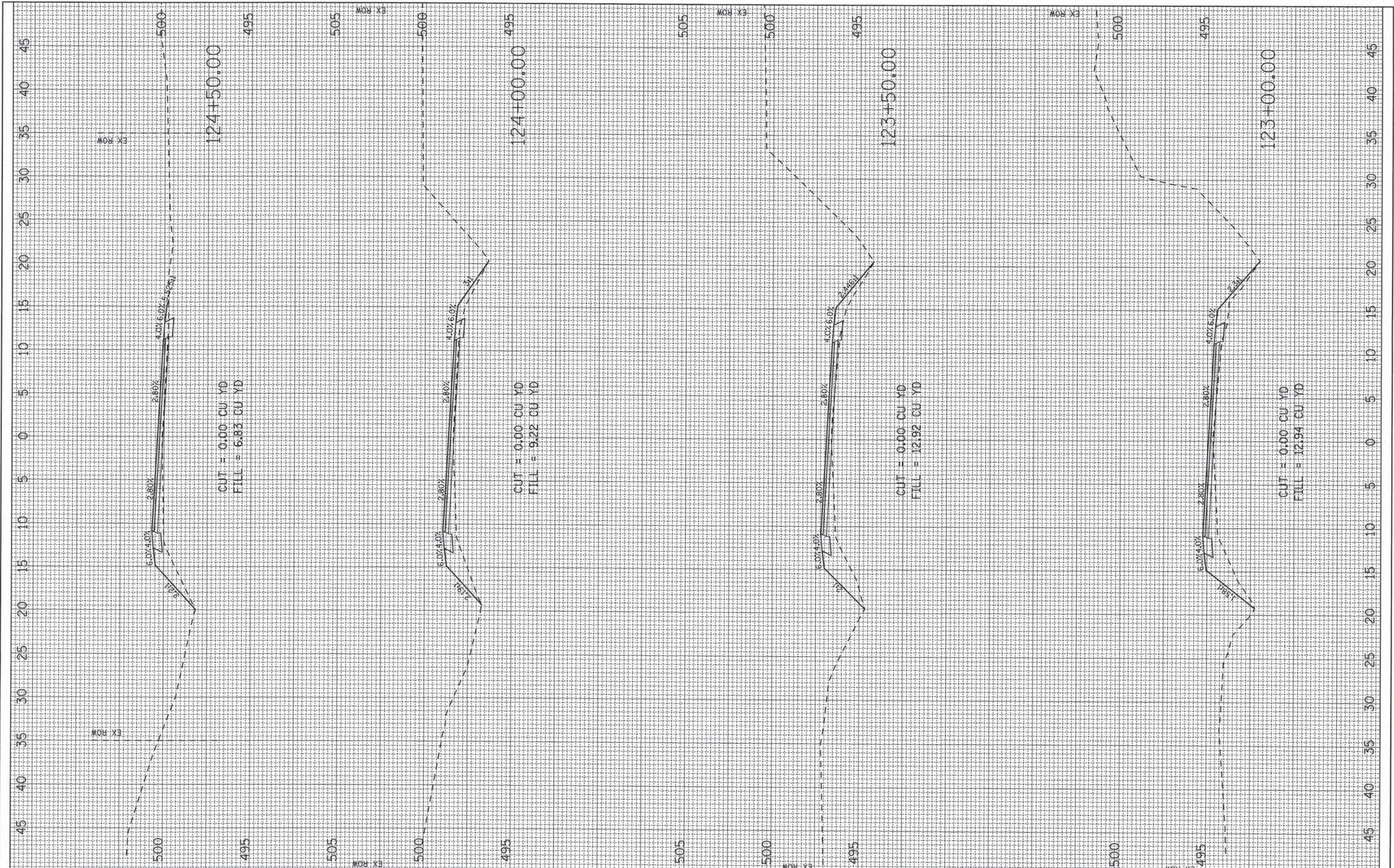
CROSS SECTIONS

SCALE: SHEET NO. 65 OF 70 SHEETS STA. 121+50.00 TO STA. 122+84.23

F.A.S. RTE.	SECTION	COUNTY	TOTAL SHEETS	SHEET NO.
783	04-00078-00-RS	BOND	121	116
CONTRACT NO. 97354			ILLINOIS FED. AID PROJECT	

FINAL SURVEY	SURVEYED	DATE
NOTE BOOK NO.	TEMPLATE	BY
AREAS CHECKED	AREAS CHECKED	

ORIGINAL SURVEY	SURVEYED	DATE
NOTE BOOK NO.	TEMPLATE	BY
AREAS CHECKED	AREAS CHECKED	



FILE NAME = ...\\097354-aht-xsc-mod-reprnt.dgn

USER NAME = Hutson & Associates, Inc.
 DESIGNED - R. BARNETT
 DRAWN - R. BARNETT
 CHECKED - S. HUTSON
 DATE - 02/21/2014

REVISED -
 REVISED -
 REVISED -
 REVISED -

**STATE OF ILLINOIS
 DEPARTMENT OF TRANSPORTATION**

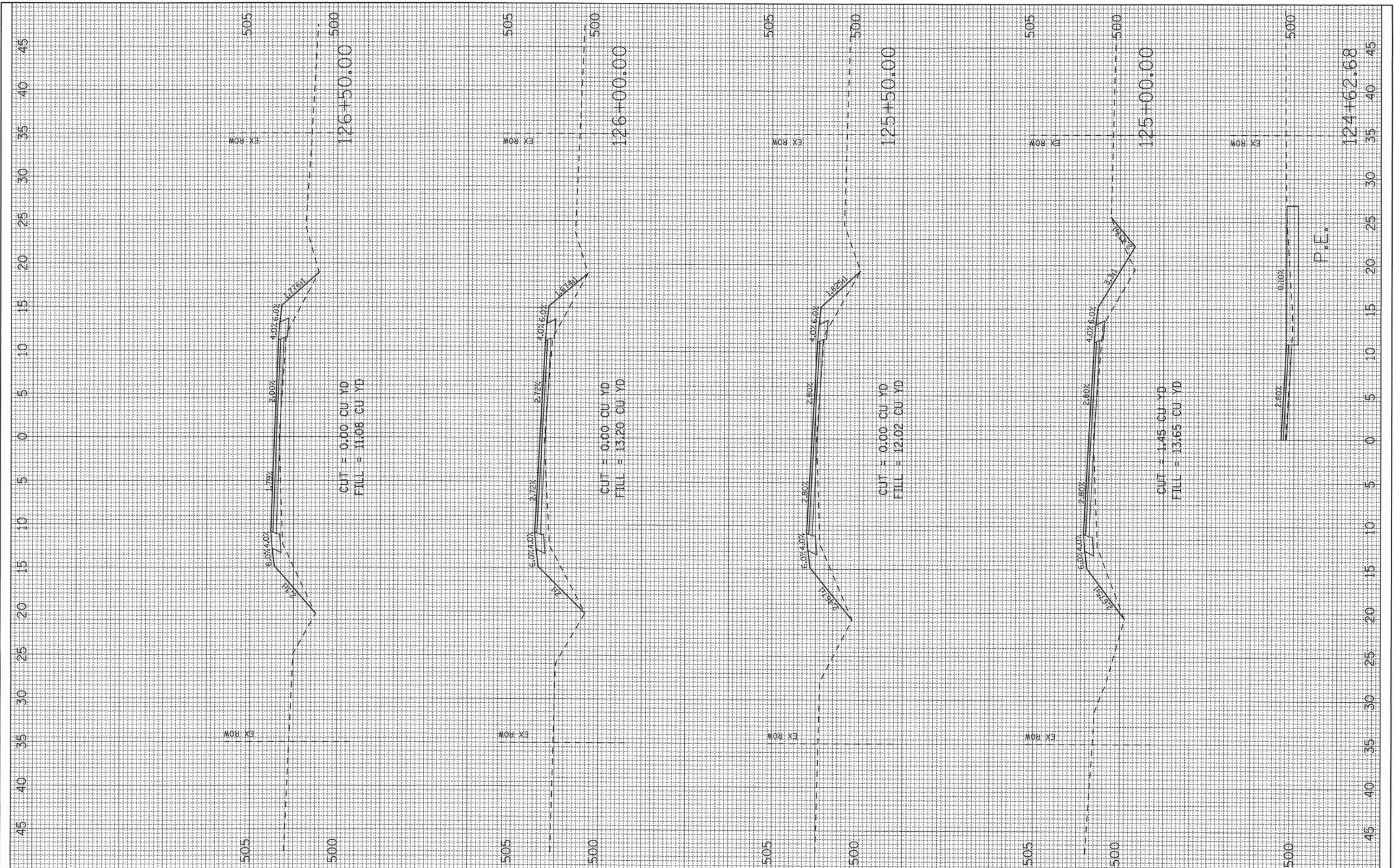
CROSS SECTIONS

SCALE: SHEET NO. 66 OF 70 SHEETS STA. 123+00.00 TO STA. 124+50.00

F.A.S. RTE. 783	SECTION 04-00078-00-RS	COUNTY BOND	TOTAL SHEETS 121	SHEET NO. 117
CONTRACT NO. 97354			ILLINOIS FED. AID PROJECT	

FINAL SURVEY NO.	SURVEYED PLOTTED	BY	DATE
NOTE BOOK NO.	TEMPLATE AREAS CHECKED		

ORIGINAL SURVEY NO.	SURVEYED PLOTTED	BY	DATE
NOTE BOOK NO.	TEMPLATE AREAS CHECKED		



FILE NAME = ... \D97354-sht-xsc-mod-reprnt.dgn	USER NAME = Hutson & Associates, Inc.	DESIGNED - R. BARNETT	REVISED -
		DRAWN - R. BARNETT	REVISED -
		CHECKED - S. HUTSON	REVISED -
		DATE - 02/21/2014	REVISED -

**STATE OF ILLINOIS
DEPARTMENT OF TRANSPORTATION**


CROSS SECTIONS		
SCALE:	SHEET NO. 67 OF 70 SHEETS	STA. 124+62.68 TO STA. 126+50.00

F.A.S. RTE. 783	SECTION 04-00078-00-RS	COUNTY BOND	TOTAL SHEETS 121	SHEET NO. 118
CONTRACT NO. 97354				ILLINOIS FED. AID PROJECT

P.E.

FINAL SURVEY SURVEYED PLOTTED NOTE BOOK NO. BY DATE

ORIGINAL SURVEY SURVEYED PLOTTED NOTE BOOK NO. BY DATE



FILE NAME = ...D97354-shr-xso-mod-reprint.dgn

USER NAME = Hutson & Associates, Inc.
 DESIGNED - R. BARNETT
 DRAWN - R. BARNETT
 CHECKED - S. HUTSON
 DATE - 02/21/2014

REVISED -
 REVISED -
 REVISED -
 REVISED -


STATE OF ILLINOIS
 DEPARTMENT OF TRANSPORTATION

CROSS SECTIONS
 SCALE: SHEET NO. 68 OF 70 SHEETS STA. 127+00.00 TO STA. 128+50.00

F.A.S. RTE. 783	SECTION 04-00078-00-RS	COUNTY BOND	TOTAL SHEETS 121	SHEET NO. 119
CONTRACT NO. 97354				
ILLINOIS FED. AID PROJECT				

FINAL SURVEY	DATE
SURVEYED	BY
NOTE BOOK	
TEMPLATE	
AREAS CHECKED	
AREAS CHECKED	

ORIGINAL SURVEY	DATE
SURVEYED	BY
NOTE BOOK	
TEMPLATE	
AREAS CHECKED	
AREAS CHECKED	



FILE NAME = ...\\CADD Sheets\197354-sht-xso.dgn	USER NAME = Hutson & Associates, Inc.	DESIGNED - R. BARNETT	REVISED -
PLOT SCALE = 5.0000' / IN.	DRAWN - R. BARNETT	CHECKED - S. HUTSON	REVISED -
PLOT DATE = 3/6/2014	DATE - 02/21/2014		REVISED -

**STATE OF ILLINOIS
DEPARTMENT OF TRANSPORTATION**

SCALE:	SHEET NO. 69 OF 70 SHEETS	STA. 129+00.00 TO STA. 130+99.99
--------	---------------------------	----------------------------------

F.A.S. RTE. 783	SECTION 04-00078-00-RS	COUNTY BOND	TOTAL SHEETS 121	SHEET NO. 120
CONTRACT NO. 97354				
ILLINOIS FED. AID PROJECT				

FINAL SURVEY	SURVEYED	BY	DATE
NOTE BOOK NO.	PLOTTED		
	TEMPLATE		
	AREAS CHECKED		

ORIGINAL SURVEY	SURVEYED	BY	DATE
NOTE BOOK NO.	PLOTTED		
	TEMPLATE		
	AREAS CHECKED		



FILE NAME = ...\\CA00 Sheets\097354-sht-xso.dgn

USER NAME = Hutson & Associates, Inc.
 PLOT SCALE = 5,0000' / IN.
 PLOT DATE = 3/6/2014

DESIGNED - R. BARNETT	REVISED -
DRAWN - R. BARNETT	REVISED -
CHECKED - S. HUTSON	REVISED -
DATE - 02/21/2014	REVISED -

**STATE OF ILLINOIS
DEPARTMENT OF TRANSPORTATION**

CROSS SECTIONS

SCALE: SHEET NO. 70 OF 70 SHEETS STA. 131+49.98 TO STA. 132+10.96

F.A.S. RTE. 783	SECTION 04-00078-00-RS	COUNTY BOND	TOTAL SHEETS 121	SHEET NO. 121
CONTRACT NO. 97354				
ILLINOIS FED. AID PROJECT				