

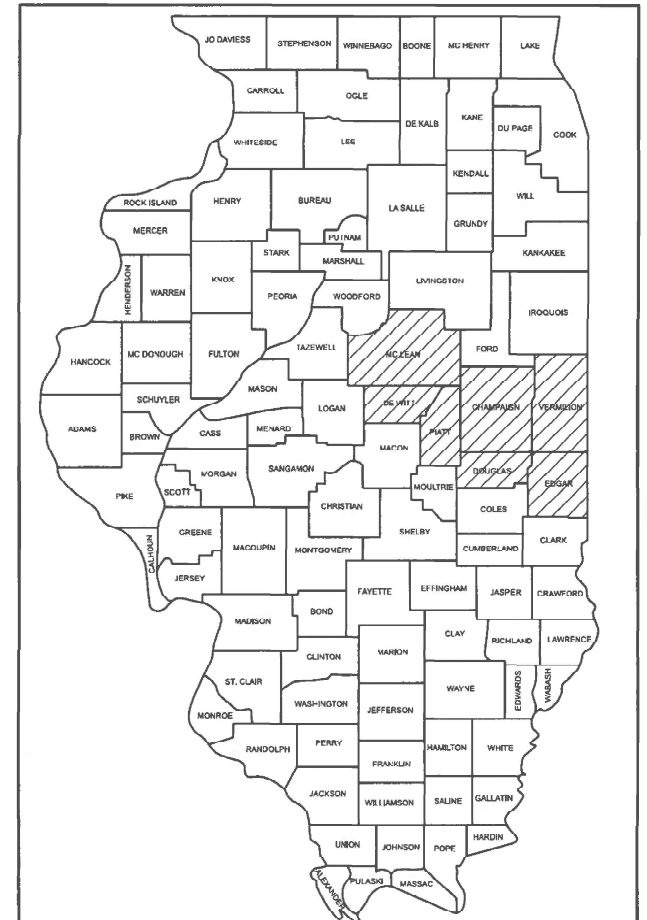
06-13-2025 LETTING ITEM 087

STATE OF ILLINOIS  
DEPARTMENT OF TRANSPORTATION

F.A. RTE.	SECTION	COUNTY	TOTAL SHEETS	SHEET NO.
VAR.	-	VAR.	3	1
ILLINOIS		CONTRACT NO. 70H67		

\* D5 TREE REMOVAL 2026-1

D-95-006-26



LOCATION OF SECTION INDICATED THUS: -

FOR INDEX OF SHEETS, SEE SHEET NO. 2  
FOR SUMMARY OF QUANTITIES, SEE SHEET NO. 3

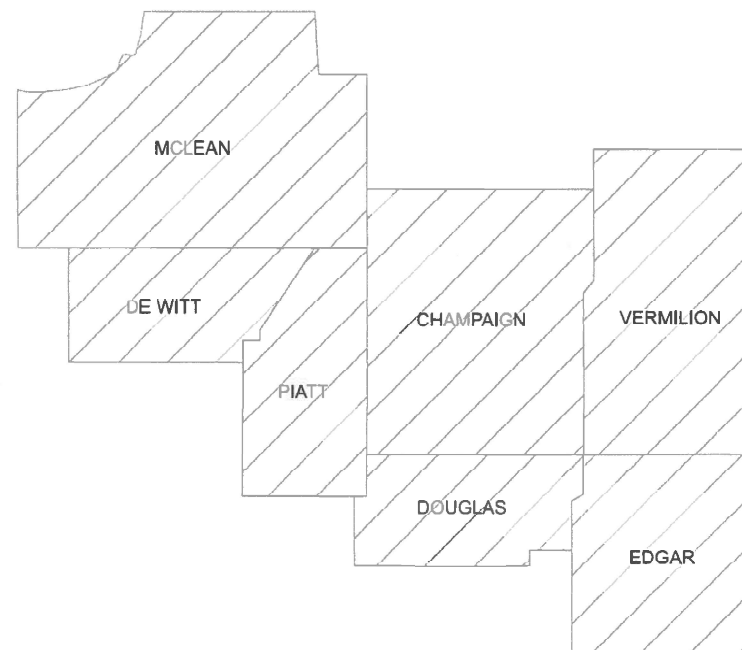
PROPOSED  
HIGHWAY PLANS

VARIOUS ROUTES  
SECTION: D5 TREE REM 2026-1 \*

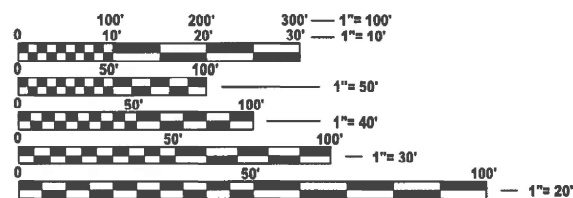
DISTRICT-WIDE ON-CALL TREE REMOVAL  
VARIOUS COUNTIES

C-95-012-26

REGION 3 - DISTRICT 5 AREA



NOT-TO-SCALE



FULL SIZE PLANS HAVE BEEN PREPARED USING STANDARD  
ENGINEERING SCALES. REDUCED SIZED PLANS WILL NOT  
CONFORM TO STANDARD SCALES. IN MAKING MEASUREMENTS  
ON REDUCED PLANS, THE ABOVE SCALES MAY BE USED.

J.U.L.I.E.  
JOINT UTILITY LOCATION INFORMATION FOR EXCAVATION  
1-800-892-0123  
OR 811

PROJECT ENGINEER: JASON STULTS, P.E.  
SQUAD LEADER: JASON GOBLE  
PHONE: (217) 465-4181

CONTRACT NO. 70H67

STATE OF ILLINOIS  
DEPARTMENT OF TRANSPORTATION

SUBMITTED 3/18 20 25  
Kamil A. Barnett 205 REGIONAL ENGINEER  
May 9 20 25  
Scott A. Etk ENGINEER OF DESIGN AND ENVIRONMENT  
May 9 20 25  
Y. Barry 5  
DIRECTOR OF HIGHWAYS PROJECT IMPLEMENTATION

PRINTED BY THE AUTHORITY  
OF THE STATE OF ILLINOIS

INDEX OF SHEETS

<u>SHEET NO.</u>	<u>DESCRIPTION</u>
1	COVER SHEET
2	INDEX OF SHEETS
2	HIGHWAY STANDARDS
2	GENERAL NOTES
2	COMMITMENTS
3	SUMMARY OF QUANTITIES

HIGHWAY STANDARDS

<u>STANDARD NO.</u>	<u>DESCRIPTION</u>
000001-08	STANDARD SYMBOLS, ABBREVIATIONS AND PATTERNS
001006	DECIMAL OF AN INCH AND OF A FOOT
701001-02	OFF-ROAD OPERATIONS, 2L, 2W, MORE THAN 15' (4.5 m) AWAY
701006-05	OFF-ROAD OPERATIONS, 2L, 2W, 15' (4.5 m) TO 24" (600 mm) FROM PAVEMENT EDGE
701101-05	OFF-RD OPERATIONS, MULTILANE, 15' (4.5m) TO 24" (600 mm) FROM PAVEMENT EDGE
701106-02	OFF-RD OPERATIONS, MULTILANE, MORE THAN 15' (4.5 m) AWAY
701201-05	LANE CLOSURE, 2L, 2W, DAY ONLY, FOR SPEEDS ≥ 45 MPH
701301-04	LANE CLOSURE, 2L, 2W, SHORT TIME OPERATIONS
701400-12	APPROACH TO LANE CLOSURE, FREEWAY/EXPRESSWAY
701406-13	LANE CLOSURE, FREEWAY/EXPRESSWAY, DAY OPERATIONS ONLY
701421-08	LANE CLOSURE, MULTILANE, DAY OPERATIONS ONLY, FOR SPEEDS ≥ 45 MPH TO 55 MPH
701428-01	TRAFFIC CONTROL, SETUP AND REMOVAL, FREEWAY/EXPRESSWAY
701456-05	PARTIAL EXIT RAMP CLOSURE FREEWAY/EXPRESSWAY
701501-06	URBAN LANE CLOSURE, 2L, 2W, UNDIVIDED
701502-09	URBAN LANE CLOSURE, 2L, 2W, WITH BIDIRECTIONAL LEFT TURN LANE
701601-09	URBAN LANE CLOSURE, MULTILANE, 1W OR 2W WITH NONTRAVERSABLE MEDIAN
701602-10	URBAN LANE CLOSURE, MUL TILANE, 2W WITH BIDIRECTIONAL LEFT TURN LANE
701606-10	URBAN SINGLE LANE CLOSURE, MULTILANE, 2W WITH MOUNTABLE MEDIAN
701701-10	URBAN LANE CLOSURE, MULTILANE INTERSECTION
701801-06	SIDEWALK, CORNER OR CROSSWALK CLOSURE
701901-10	TRAFFIC CONTROL DEVICES

GENERAL NOTES

GN 105.07C  
EXISTING STATE-OWNED AND MAINTAINED UNDERGROUND UTILITY FACILITIES EXIST WITHIN THE ROW. THE DEPARTMENT IS NOT A MEMBER OF JULIE AND DOES NOT LOCATE IT'S OWN FACILITIES. THE CONTRACTOR SHALL BE RESPONSIBLE AT THEIR OWN EXPENSE FOR SECURING AN APPROVED LOCATING FIRM TO LOCATE ALL EXISTING IDOT UNDERGROUND FACILITIES PRIOR TO COMMENCING ANY EXCAVATION, PER THE REQUIREMENTS OF ARTICLE 803 OF THE STANDARD SPECIFICATIONS. UTILITY LOCATES MAY ALSO BE REQUIRED OUTSIDE THE PROJECT LIMITS, SUCH AS FOR TRAFFIC CONTROL SIGNING AND OTHER ITEMS. THE CONTRACTOR MAY OBTAIN, ON REQUEST, PLANS OF EXISTING ELECTRICAL FACILITIES FROM THE DEPARTMENT. FOR FURTHER INFORMATION, THE CONTRACTOR MAY CONTACT THE DISTRICT TRAFFIC OPERATIONS ENGINEER, ROBERT HODGSON, AT 217-466-7378.

G.N.-201  
TREES THAT INTERFERE WITH THE CONSTRUCTION OPERATIONS SHALL BE REMOVED AS DIRECTED BY THE ENGINEER. ANY TREE DUE TO ITS LOCATION AND DEEMED SUITABLE FOR SAVING BY THE ENGINEER SHALL BE PROTECTED DURING CLEARING AND SUBSEQUENT CONSTRUCTION OPERATIONS.

COMMITMENTS

THERE ARE NO COMMITMENTS FOR THIS PROJECT.

MODEL: GenNotes [Sheet]  
FILE NAME: c:\p\work\idol\projects\1089223\DS70H67-Sht-GenNotes.dgn

	USER NAME = Bridgette.Pierson	DESIGNED - JRG	REVISED -	STATE OF ILLINOIS DEPARTMENT OF TRANSPORTATION	INDEX OF SHEETS, HIGHWAY STANDARDS, GENERAL NOTES, COMMITMENTS				F.A. RTE.	SECTION	COUNTY	TOTAL SHEETS	SHEET NO.	
		DRAWN - JRG	REVISED -						VAR.	*	VAR.	2	2	
		CHECKED -	REVISED -						CONTRACT NO. 70H67					
	PLOT DATE = 3/6/2025	DATE - 3/7/2025	REVISED -		SCALE:	SHEET 1	OF 1	SHEETS	STA.	TO STA.	ILLINOIS   FED. AID PROJECT			

## SUMMARY OF QUANTITIES

LOCATION OF WORK:

## VARIOUS ROUTES

RURAL / URBAN

COUNTY:

VARIOUS

FUNDING BREAKOUT:

STATE 100%

CONSTRUCTION TYPE CODE:

0031

	CODE NO.		ITEM	UNIT	TOTAL QUANTITY
	20100110		TREE REMOVAL (6 TO 15 UNITS DIAMETER)	UNIT	450.0
	20100210		TREE REMOVAL (OVER 15 UNITS DIAMETER)	UNIT	700.0
* SPECIALTY ITEM					

FILE NAME:	USER NAME = Bridgette.Pierson	DESIGNED - JRG	REVISED -	STATE OF ILLINOIS DEPARTMENT OF TRANSPORTATION	SUMMARY OF QUANTITIES				F.A. RTE.	SECTION		COUNTY	TOTAL SHEETS	SHEET NO.
		DRAWN - JRG	REVISED -						VAR.	*		VAR.	3	3
		CHECKED -	REVISED -				CONTRACT NO. 70H67							
	PLOT DATE = 3/6/2025	DATE - 3/7/2025	REVISED -		SCALE: NTS	SHEET 1	OF 1 SHEETS	STA.	TO STA.					
					ILLINOIS FED. AID PROJECT									