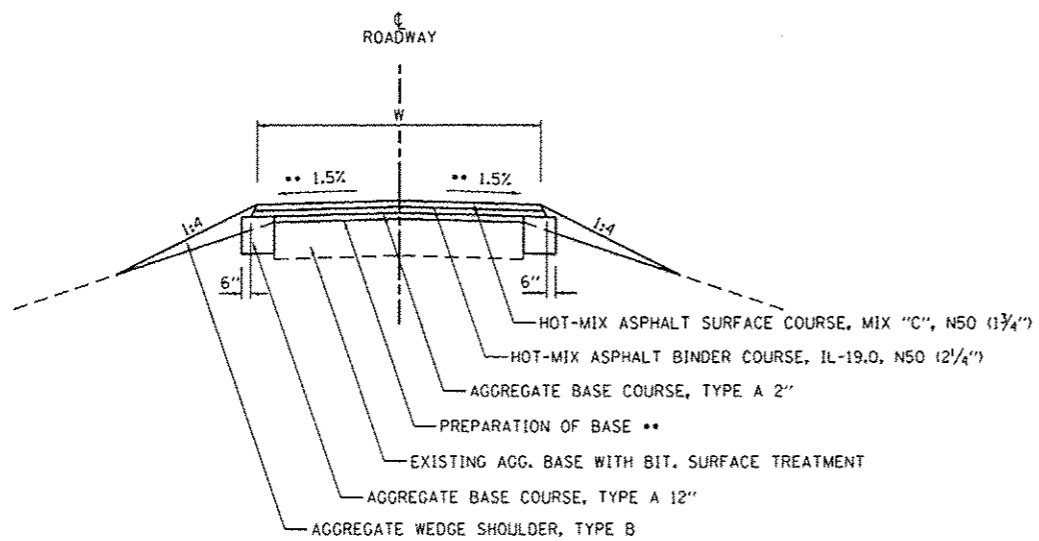


ROADWAY - TYPICAL #9

HORSE STABLE DRIVE: STA. 9+73.20 TO STA. 11+54.00
 DAVIS CREEK DRIVE: STA. 17+00.00 TO STA. 18+05.00

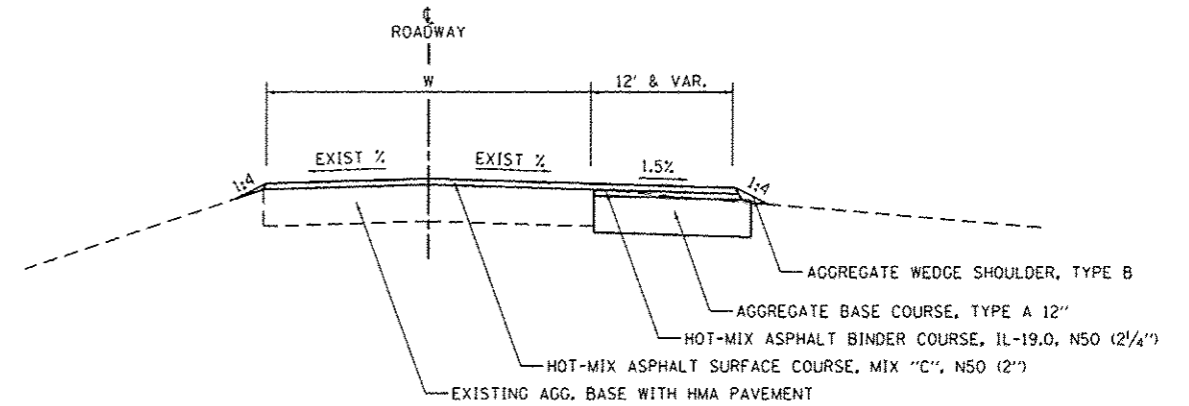
* PROPOSED CROSS SLOPE SHALL BE SHAPED WITH EXISTING MATERIAL AFTER SCARIFYING EXISTING SURFACE



ROADWAY - TYPICAL #10

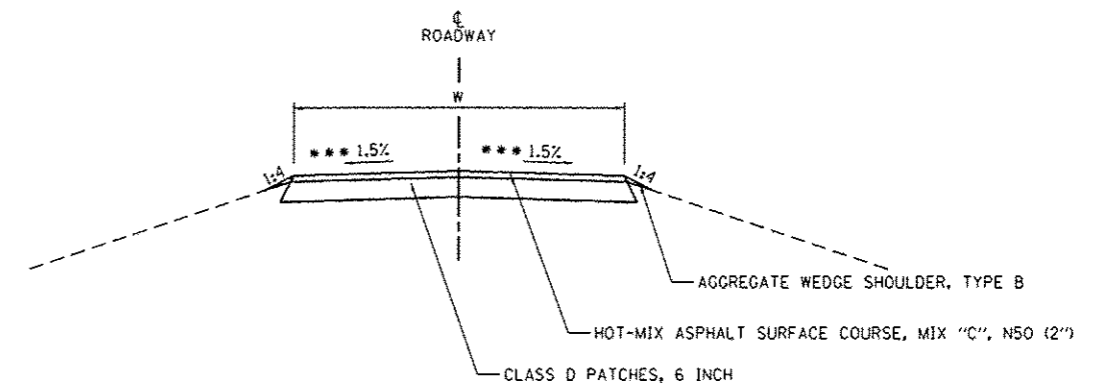
AREA 7 DRIVE: STA. 0+92.97 TO STA. 2+32.97

** PROPOSED CROSS SLOPE SHALL BE SHAPED WITH EXISTING MATERIAL DURING PREPARATION OF EXISTING BASE



ROADWAY - TYPICAL #11

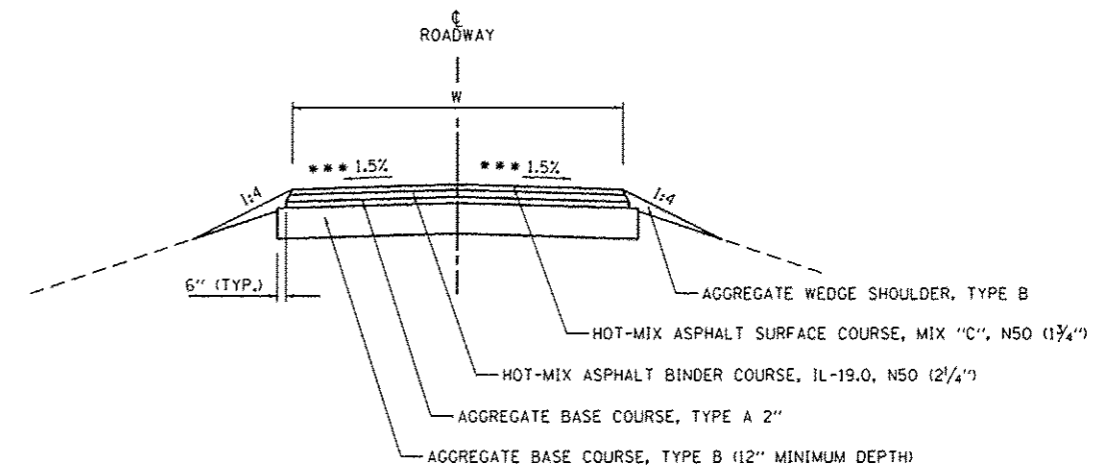
MAIN PARK ROAD: STA. 51+85.00 TO STA. 53+00.00



PAVEMENT PATCHING - TYPICAL

SEE PLAN SHEETS FOR ESTIMATED LOCATIONS AND LIMITS.
 PATCHING SHALL ONLY BE USED AT THE DISCRETION OF THE ENGINEER.

*** SEE ROADWAY TYPICAL SECTIONS FOR PROPOSED CROSS SLOPE INFORMATION.



FULL-DEPTH BASE REPAIR - TYPICAL

SEE PLAN SHEETS FOR ESTIMATED LOCATIONS AND LIMITS.
 FULL-DEPTH BASE REPAIR SHALL ONLY BE USED AT THE DISCRETION OF THE ENGINEER.

*** SEE ROADWAY TYPICAL SECTIONS FOR PROPOSED CROSS SLOPE INFORMATION.

NOTE: 1. SEE PLAN SHEETS FOR ROADWAY WIDTHS

FILE NAME : L:\1001\1106618\W015\Draw\CADD_Sheets\046251-shs-Typicals.dgn	USER NAME : Bred Downen	DESIGNED - MJO	REVISED -
PLOT SCALE : 10.0000' / 1"	CHECKED - BJD	DATE - 3/29/2013	REVISED -
PLOT DATE : 4/6/2013	DATE - 3/29/2013	REVISED -	REVISED -

STATE OF ILLINOIS
 DEPARTMENT OF TRANSPORTATION

TYPICAL SECTIONS & PAVEMENT STRUCTURE DETAILS
 KANKAKEE RIVER STATE PARK

SCALE: N.T.S. SHEET 3 OF 7 SHEETS STA. TO STA.

F.A. RTE.	SECTION	COUNTY	TOTAL SHEETS	SHEET NO.
	PARK ROADS		140	14
* WILL & KANKAKEE			CONTRACT NO. 46251	
ILLINOIS FED. AID PROJECT				