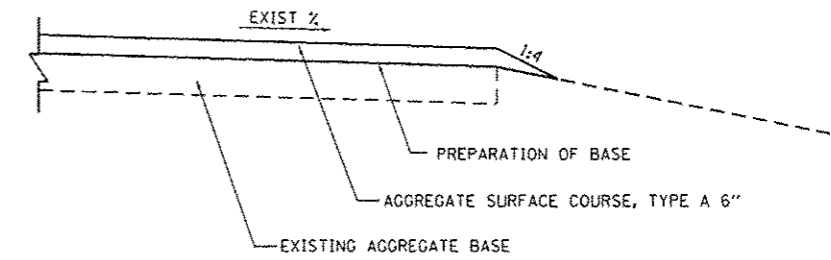
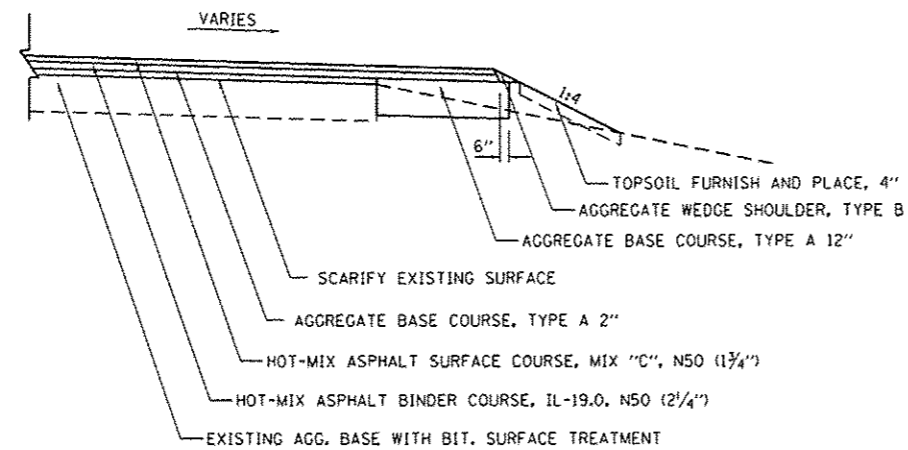


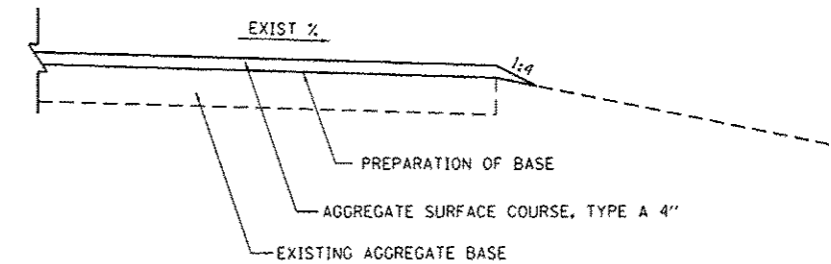
PARKING LOT - TYPICAL #5
MAIN PARK OFFICE



PARKING LOT - TYPICAL #7
ROCK CREEK



PARKING LOT - TYPICAL #6
HORSE STABLE PARKING
DAVIS CREEK PARKING *



PARKING LOT - TYPICAL #8

- AREA 1
- AREA 2
- AREA 3
- AREA 4
- FISHING ACCESS SOUTH **
- AREA 5
- AREA 6
- AREA 7 PARKING
- AREA 8
- AREA 9
- AREA 10

** DEPTH OF AGGREGATE SURFACE COURSE VARIES. AGGREGATE EXCEEDING 4\"/>

* DEPTH OF AGGREGATE BASE COURSE VARIES. AGGREGATE EXCEEDING 2\"/>

NOTE: 1. SEE GRADING AND STAKING PLANS WHERE APPLICABLE FOR ADDITIONAL DETAILS

FILE NAME =	USER NAME = Brad Davison	DESIGNED - MJO	REVISED -	STATE OF ILLINOIS DEPARTMENT OF TRANSPORTATION	TYPICAL SECTIONS & PAVEMENT STRUCTURE DETAILS KANKAKEE RIVER STATE PARK			F.A. RTE.	SECTION	COUNTY	TOTAL SHEETS	SHEET NO.
C:\1100T\1106610\W0.15\Draw\CADD\Sheets\046251-shc-Typicals.dgn		DRAWN - RAH	REVISED -		SCALE: N.T.S.	SHEET 6 OF 7 SHEETS	STA. TO STA.	PARK ROADS	*	140	17	
	PLOT SCALE = 10.0000' / 1"	CHECKED - BJD	REVISED -		* WILL & KANKAKEE							
Sheet 6	PLOT DATE = 4/6/2013	DATE - 3/29/2013	REVISED -		ILLINOIS FED. AID PROJECT							
CONTRACT NO. 46251												