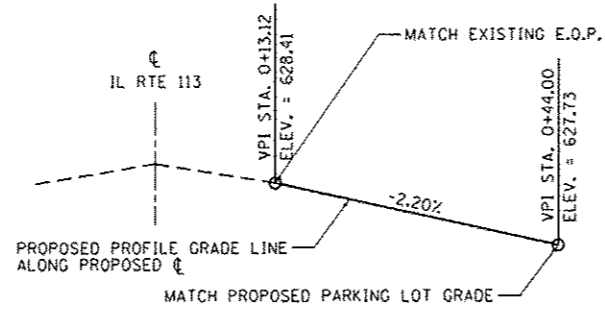
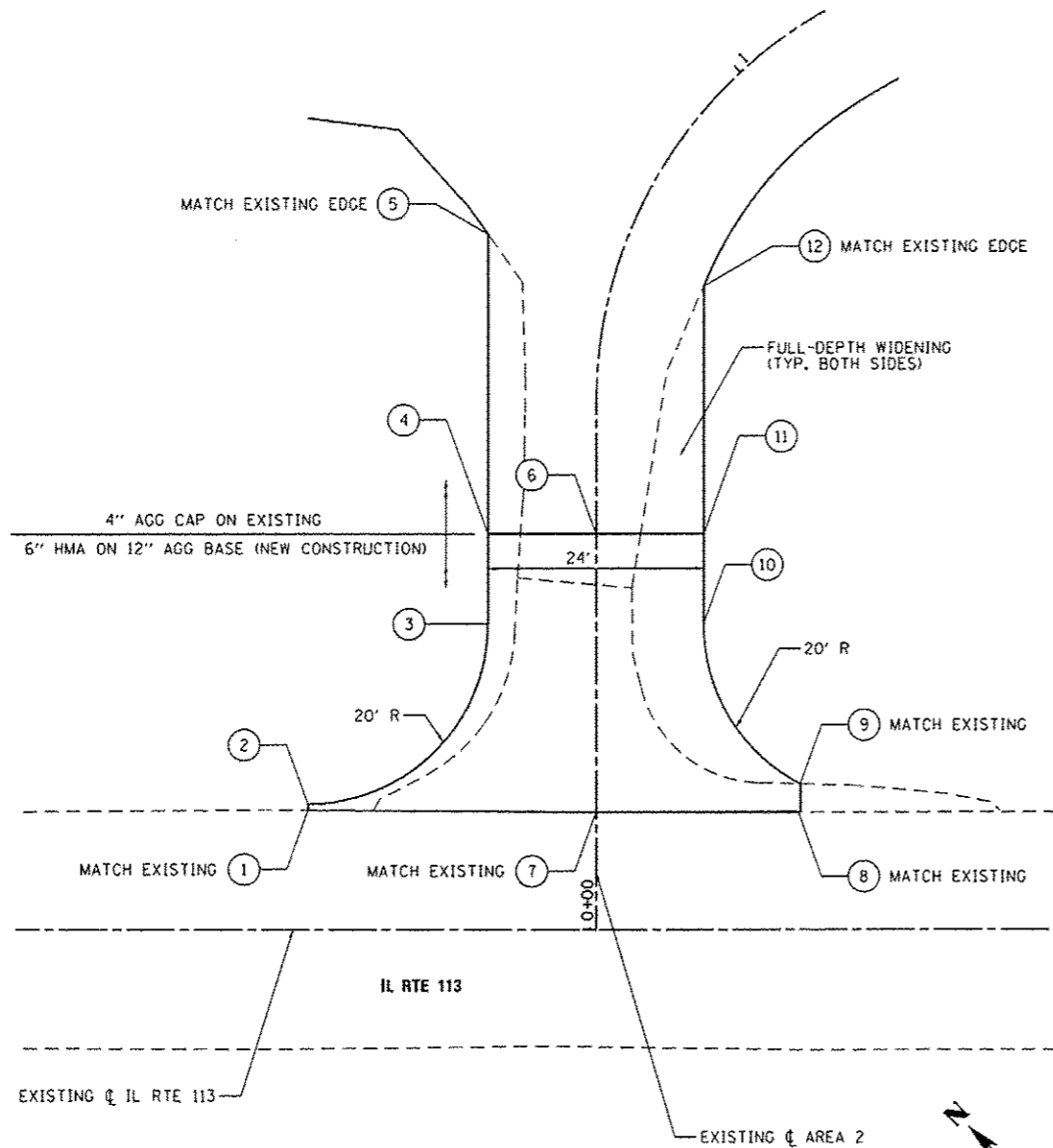


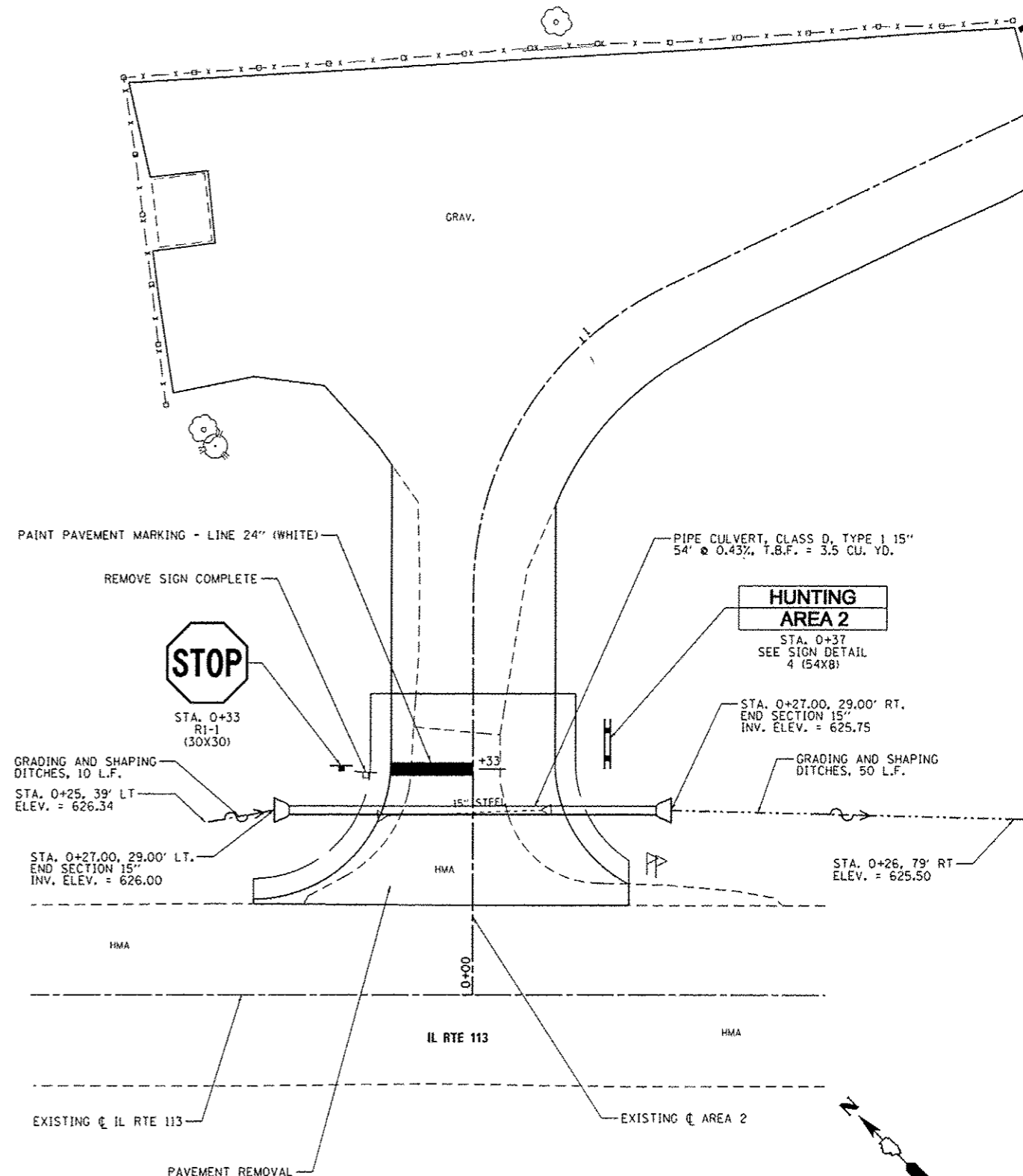
POINT NUMBER	STATION	OFFSET	ELEVATION
1	0+13.30	32.00' LT	628.55
2	0+14.00	32.00' LT	628.53
3	0+34.00	12.00' LT	627.83
4	0+44.00	12.00' LT	627.61
5	0+73.39	14.76' LT	626.03
6	0+44.00	CL	627.73
7	0+13.12	CL	628.41
8	0+13.08	22.83' RT	628.27
9	0+16.29	22.83' RT	628.08
10	0+34.00	12.00' RT	627.68
11	0+44.00	12.00' RT	627.49
12	0+75.07	9.88' RT	626.18



**ENTRANCE PROFILE**



**GRADING & STAKING PLAN**



**CONSTRUCTION DETAILS**

FILE NAME: L:\1007\118661\1540-CA00-00\Sheet 046251-shs\Area2-005EntranceDetail.dgn	USER NAME: Brad Davnen	DESIGNED: MJO	REVISED:
PLOT SCALE: 28.0000' / 1\"/>			
PLOT DATE: 4/6/2013	DATE: 3/29/2013	CHECKED: BJD	REVISED:

STATE OF ILLINOIS  
DEPARTMENT OF TRANSPORTATION

ENTRANCE DETAILS - AREA 2  
KANKAKEE RIVER STATE PARK

SCALE: 1" = 10' SHEET 5 OF 5 SHEETS STA. TO STA.

F.A. RTE.	SECTION	COUNTY	TOTAL SHEETS	SHEET NO.
	PARK ROADS	*	140	98
* WILL & KANKAKEE			CONTRACT NO. 46251	
ILLINOIS FED. AID PROJECT				