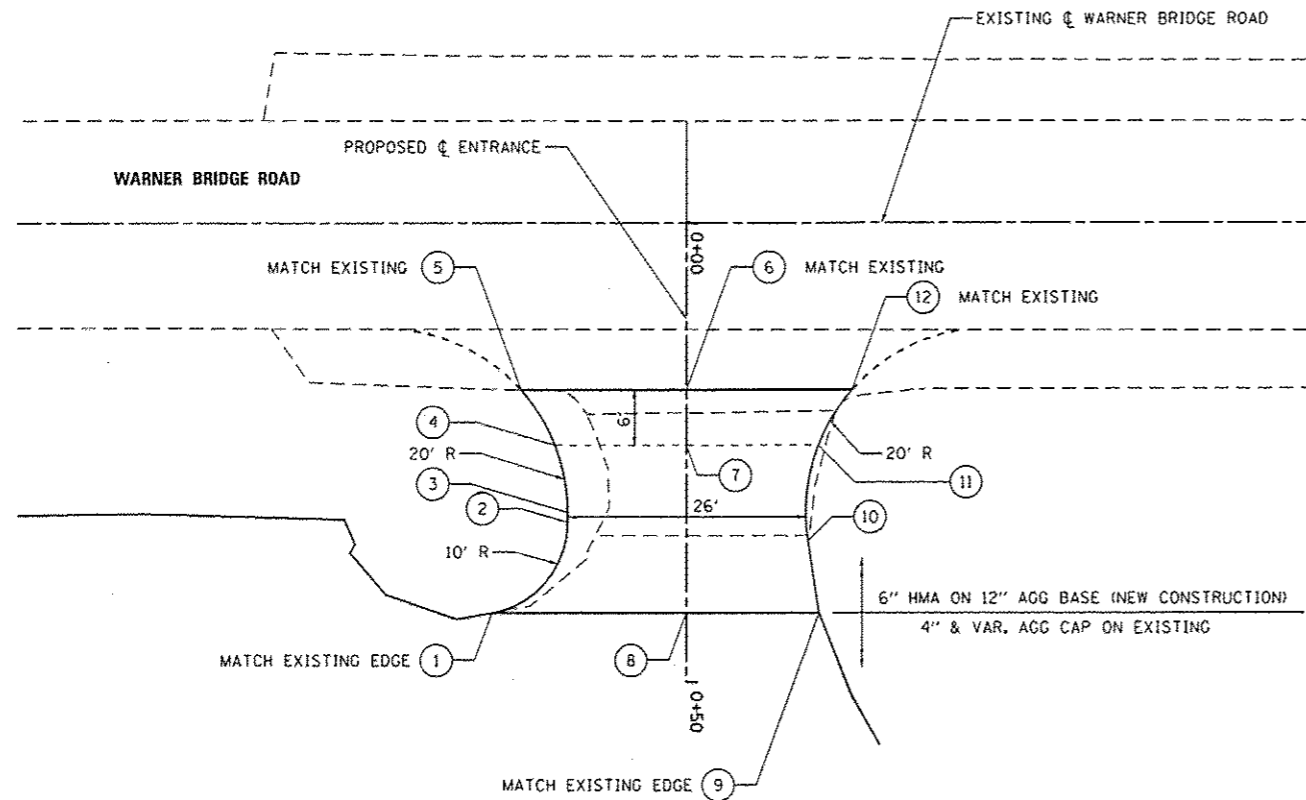
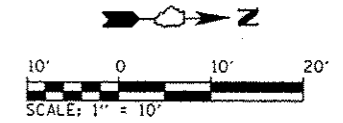
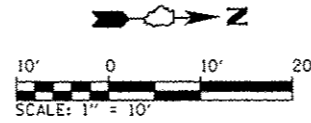
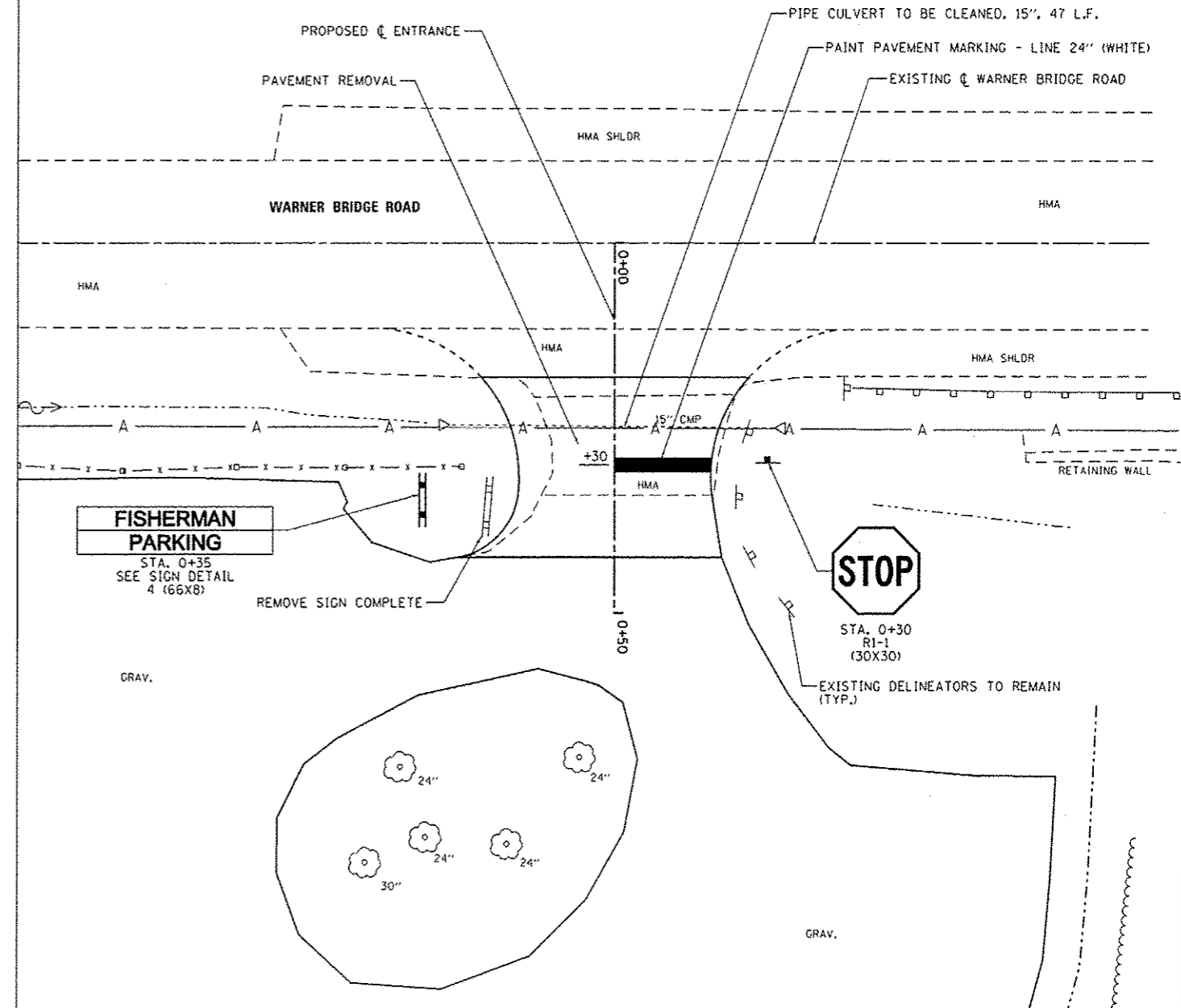


| | STATION | OFFSET | ELEVATION |
|----|---------|-----------|-----------|
| 1 | 0+42.44 | 21.23' RT | 565.75 |
| 2 | 0+32.59 | 13.00' RT | 565.22 |
| 3 | 0+31.50 | 13.00' RT | 565.19 |
| 4 | 0+24.20 | 14.38' RT | 564.97 |
| 5 | 0+18.20 | 18.07' RT | 565.06 |
| 6 | 0+18.20 | 0 | 564.85 |
| 7 | 0+24.20 | 0 | 564.79 |
| 8 | 0+42.44 | 0 | 565.18 |
| 9 | 0+42.44 | 14.49' LT | 564.81 |
| 10 | 0+34.65 | 13.25' LT | 564.76 |
| 11 | 0+24.20 | 14.60' LT | 564.68 |
| 12 | 0+18.20 | 18.28' LT | 564.80 |



GRADING & STAKING PLAN



CONSTRUCTION DETAILS

| | | | | | | | | | | |
|---|-----------------------------|------------------|-----------|---|--|-------------------|---------------------|--------------|---------------------------|-----------|
| FILE NAME : | USER NAME : Brad Downan | DESIGNED - MJO | REVISED - | STATE OF ILLINOIS DEPARTMENT OF TRANSPORTATION | ENTRANCE DETAILS - FISHING ACCESS SOUTH KANKAKEE RIVER STATE PARK | F.A. RTE. | SECTION | COUNTY | TOTAL SHEETS | SHEET NO. |
| L:\1001\118651\10.1510-ACADD_Sheets\0146251\ent-fishing-access-south-003EntranceDet | DD&NN - RAH | CHECKED - BJD | REVISED - | | | PARK ROADS | * | 140 | 105 | |
| Default | PLOT SCALE : 20.0000' / in. | DATE - 3/29/2013 | REVISED - | | | * WILL & KANKAKEE | CONTRACT NO. 46251 | | ILLINOIS FED. AID PROJECT | |
| | PLOT DATE : 4/6/2013 | | | | | SCALE: 1" = 10' | SHEET 3 OF 3 SHEETS | STA. TO STA. | | |