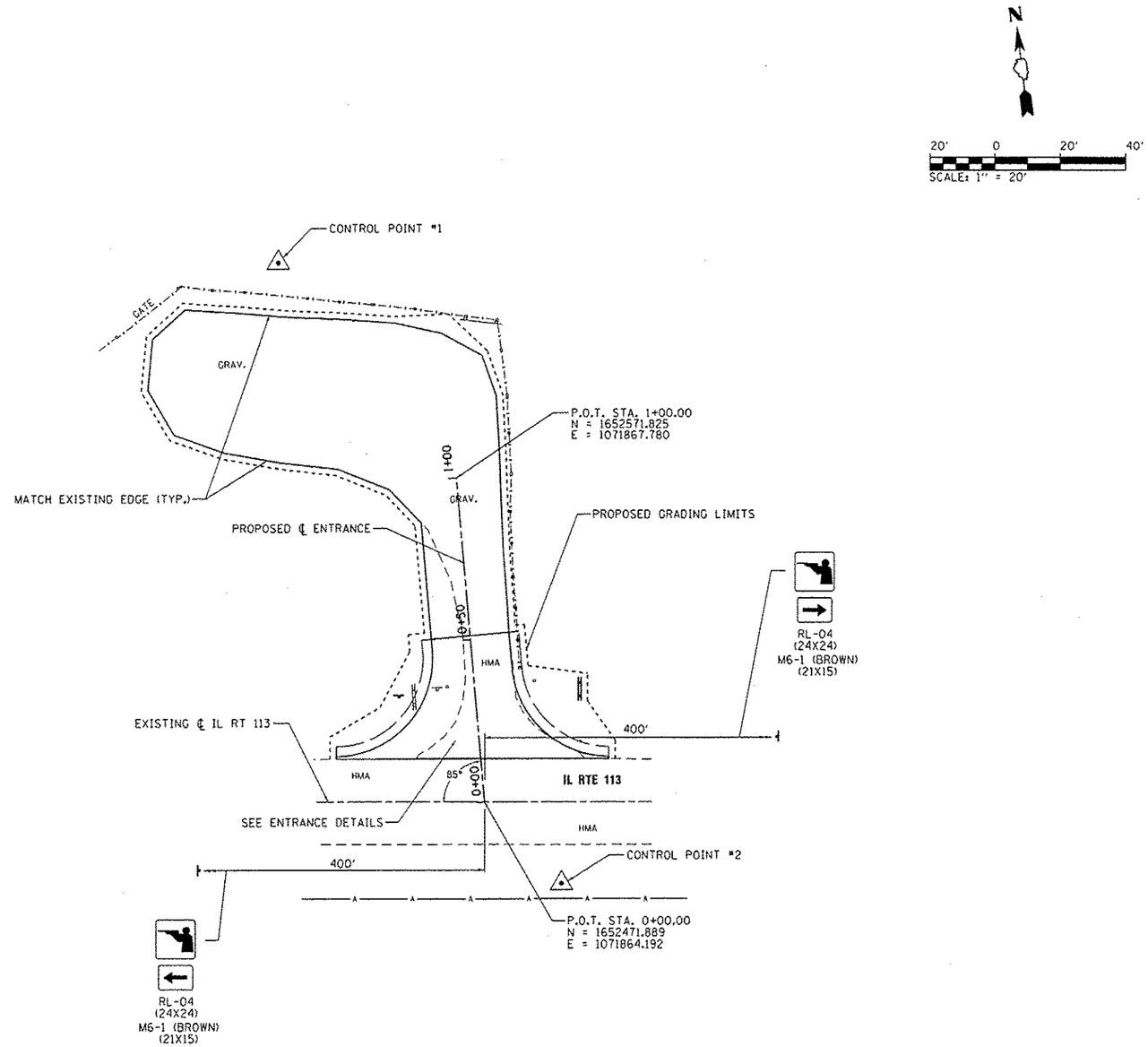

BILL OF MATERIALS - AREA 5

ITEM	UNIT	TOTAL
EARTH EXCAVATION	CU YD	76
FURNISHED EXCAVATION	CU YD	9
TOPSOIL FURNISH AND PLACE, 4"	SQ YD	62
AGGREGATE BASE COURSE, TYPE A 8"	SQ YD	29
AGGREGATE BASE COURSE, TYPE A 12"	SQ YD	162
PREPARATION OF BASE	SQ YD	627
AGGREGATE SURFACE COURSE, TYPE A 4"	SQ YD	704
HOT-MIX ASPHALT BINDER COURSE, IL 19.0, N50	TON	37.1
HOT-MIX ASPHALT SURFACE COURSE, MIX "C", N50	TON	15.3
PAVEMENT REMOVAL	SQ YD	95
AGGREGATE WEDGE SHOULDER, TYPE B	TON	17.7
SIGN PANEL - TYPE 1	SQ FT	19
WOOD SIGN SUPPORT	FOOT	74
PAINT PAVEMENT MARKING - LINE 24"	FOOT	16
SIGN PANEL - TYPE 1 (SPECIAL)	SQ FT	12
REMOVE SIGN COMPLETE	EACH	2
REMOVE EXISTING SIGN POST	EACH	2
BITUMINOUS MATERIALS (PRIME COAT)	POUND	386

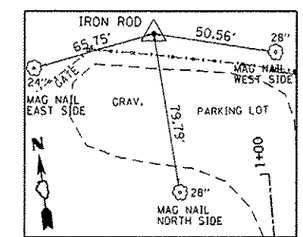

CONTROL POINT #1

N: 1652644.585 E: 1071821.150
ELEV. = 593.52

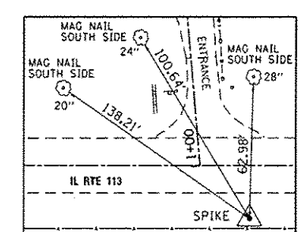

CONTROL POINT #2

N: 1652443.986 E: 1071884.718
ELEV. = 598.73

FILE NAME = L:\IDOT\110G610\WO_15\Draw\CADD_Sheets\D046251-sht-Area5-001SitePlan.dgn	USER NAME = Brad Downen	DESIGNED - MJD	REVISED -	STATE OF ILLINOIS DEPARTMENT OF TRANSPORTATION	SITE PLAN - AREA 5 KANKAKEE RIVER STATE PARK	F.A. RTE.	SECTION	COUNTY	TOTAL SHEETS	SHEET NO.
		DRAWN - RAH	REVISED -				PARK ROADS	*	140	106
	PLOT SCALE = 40.0000 ' / in.	CHECKED - BJD	REVISED -			* WILL & KANKAKEE		CONTRACT NO. 46251		
Default	PLOT DATE = 4/6/2013	DATE - 3/29/2013	REVISED -		SCALE: 1" = 20' SHEET 1 OF 2 SHEETS STA. TO STA.		ILLINOIS FED. AID PROJECT			