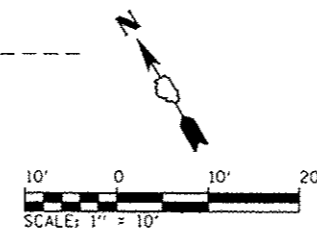
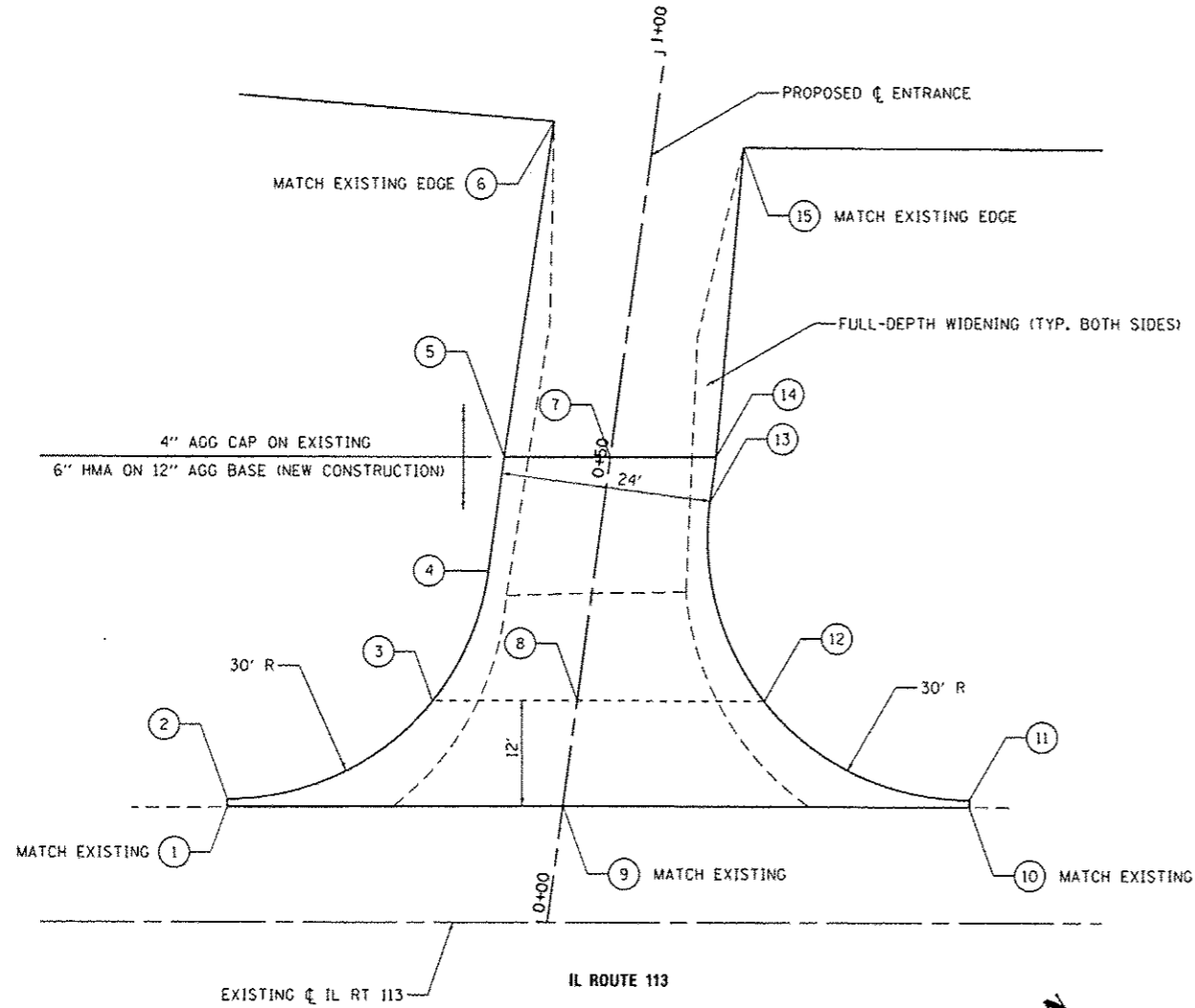
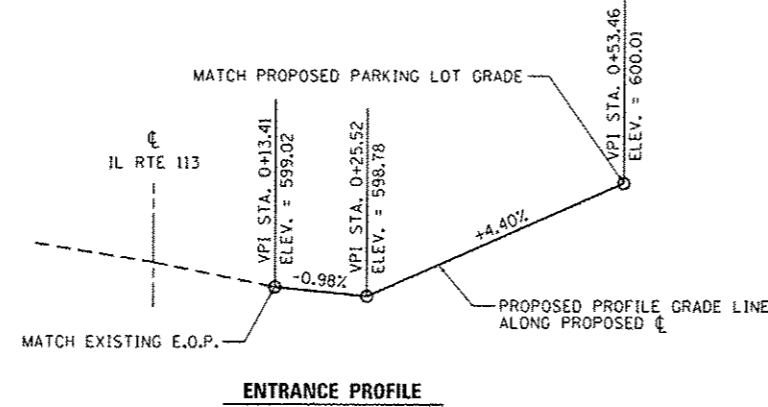
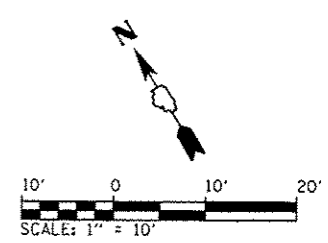
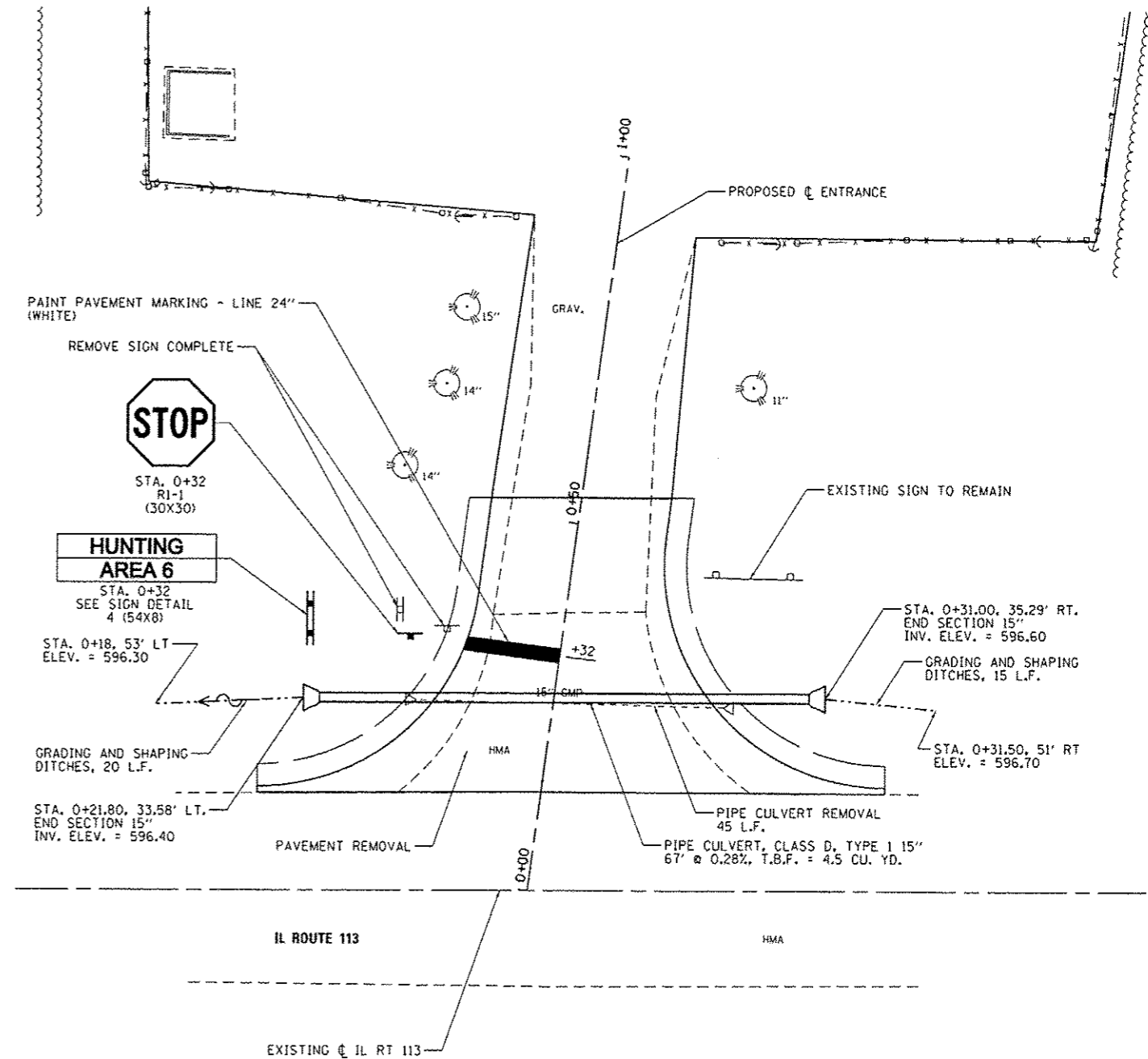


POINT NUMBER	STATION	OFFSET	ELEVATION
1	0+08.21	37.97' LT	598.78
2	0+09.11	38.08' LT	598.76
3	0+23.28	16.35' LT	598.62
4	0+38.85	12.00' LT	599.51
5	0+51.88	12.00' LT	600.22
6	0+90.57	11.00' LT	599.88
7	0+53.46	0	600.01
8	0+25.52	0	598.78
9	0+13.41	0	599.02
10	0+19.33	46.03' RT	598.93
11	0+20.17	46.14' RT	598.91
12	0+28.25	21.24' RT	598.56
13	0+49.91	12.00' RT	599.59
14	0+55.04	12.00' RT	599.81
15	0+90.41	10.39' RT	599.92



GRADING & STAKING PLAN



CONSTRUCTION DETAILS

FILE NAME : L:\1001\1186618\W0.15\DWG\CADD\Sheets\046251\sh\Area6-082EntranceDetail.dgn	USER NAME : Brad Downen	DESIGNED - MJO	REVISED -	STATE OF ILLINOIS DEPARTMENT OF TRANSPORTATION	ENTRANCE DETAILS - AREA 6 KANKAKEE RIVER STATE PARK	F.A. RTE.	SECTION	COUNTY	TOTAL SHEETS	SHEET NO.
Default	PLT SCALE : 20.0000 1/4" = 1'	CHECKED - BJD	REVISED -			• WILL & KANKAKEE	*	140	109	
Default	PLT DATE : 4/6/2013	DATE - 3/29/2013	REVISED -			CONTRACT NO. 46251				
						SCALE: 1" = 10'	SHEET 2 OF 2 SHEETS	STA. TO STA.	ILLINOIS FED. AID PROJECT	