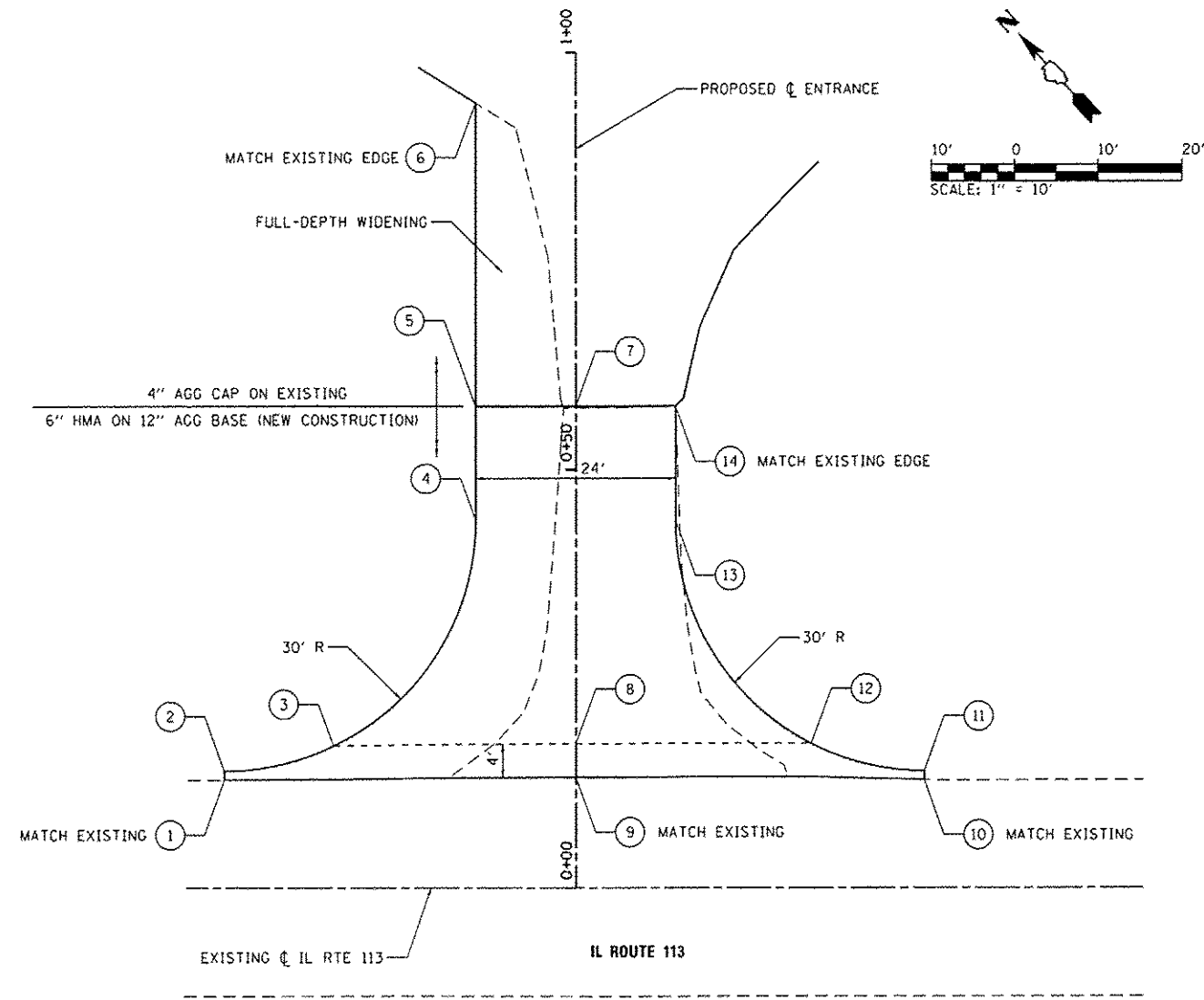
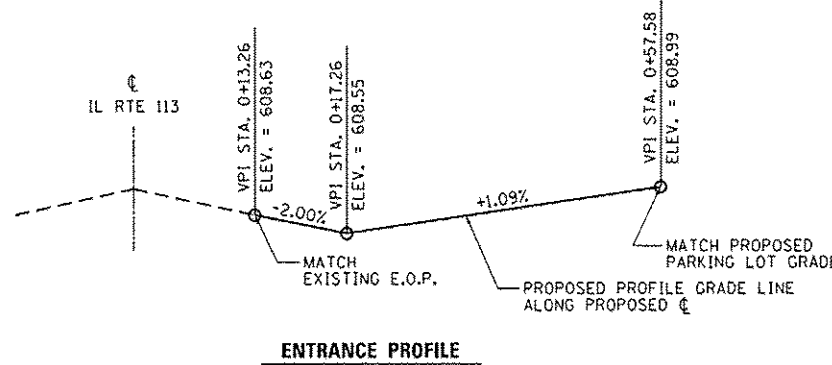
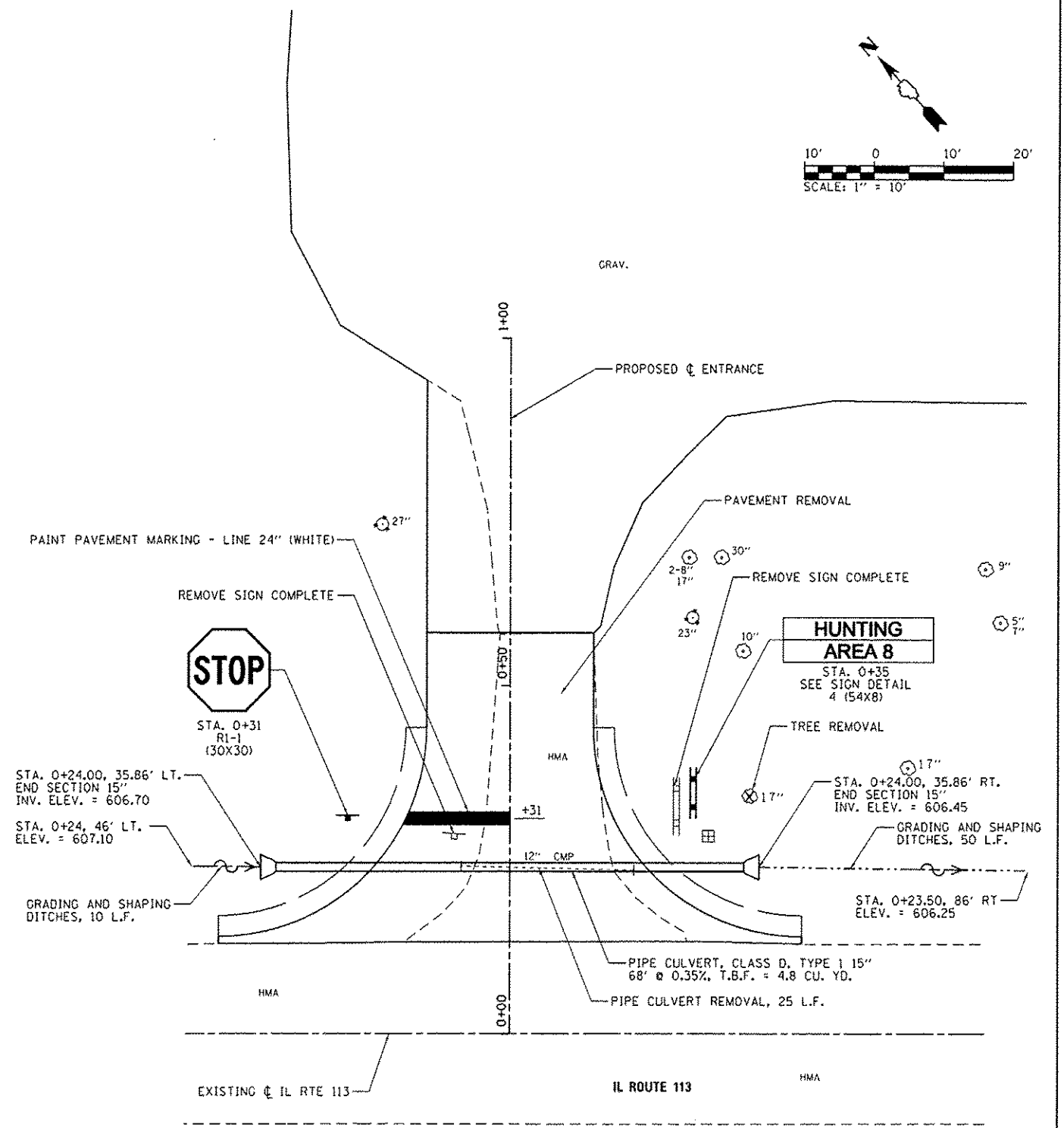


POINT NUMBER	STATION	OFFSET	ELEVATION
1	0+12.93	42.00' LT	608.65
2	0+14.00	42.00' LT	608.64
3	0+17.03	28.87' LT	608.61
4	0+44.00	12.00' LT	608.96
5	0+57.58	12.00' LT	609.10
6	0+93.97	12.00' LT	609.09
7	0+57.58	0	608.99
8	0+17.26	0	608.55
9	0+13.26	0	608.63
10	0+12.95	42.00' RT	608.45
11	0+14.00	42.00' RT	608.41
12	0+17.28	28.36' RT	608.34
13	0+44.00	12.00' RT	608.78
14	0+57.58	12.00' RT	608.96



GRADING & STAKING PLAN



CONSTRUCTION DETAILS

FILE NAME :	USER NAME :	DESIGNED -	REVISED -
L:\1DOT\11866\B\WD.15\ND-e\CA00.Sheets\046201-shs-broad-00EntrancePlan.dgn	Brad Downen	MJO	
		DRAWN -	REVISED -
		RAH	
		CHECKED -	REVISED -
		BJD	
		DATE -	REVISED -
		3/29/2013	

**STATE OF ILLINOIS
DEPARTMENT OF TRANSPORTATION**

**ENTRANCE DETAILS - AREA 8
KANKAKEE RIVER STATE PARK**

SCALE: 1" = 10' SHEET 2 OF 2 SHEETS STA. TO STA.

F.A. RTE.	SECTION	COUNTY	TOTAL SHEETS	SHEET NO.
	PARK ROADS		140	115
* WILL & KANKAKEE			CONTRACT NO. 46251	
[ILLINOIS] FED. AID PROJECT				