




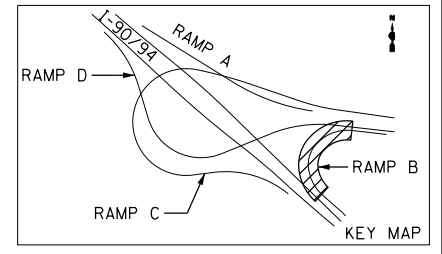
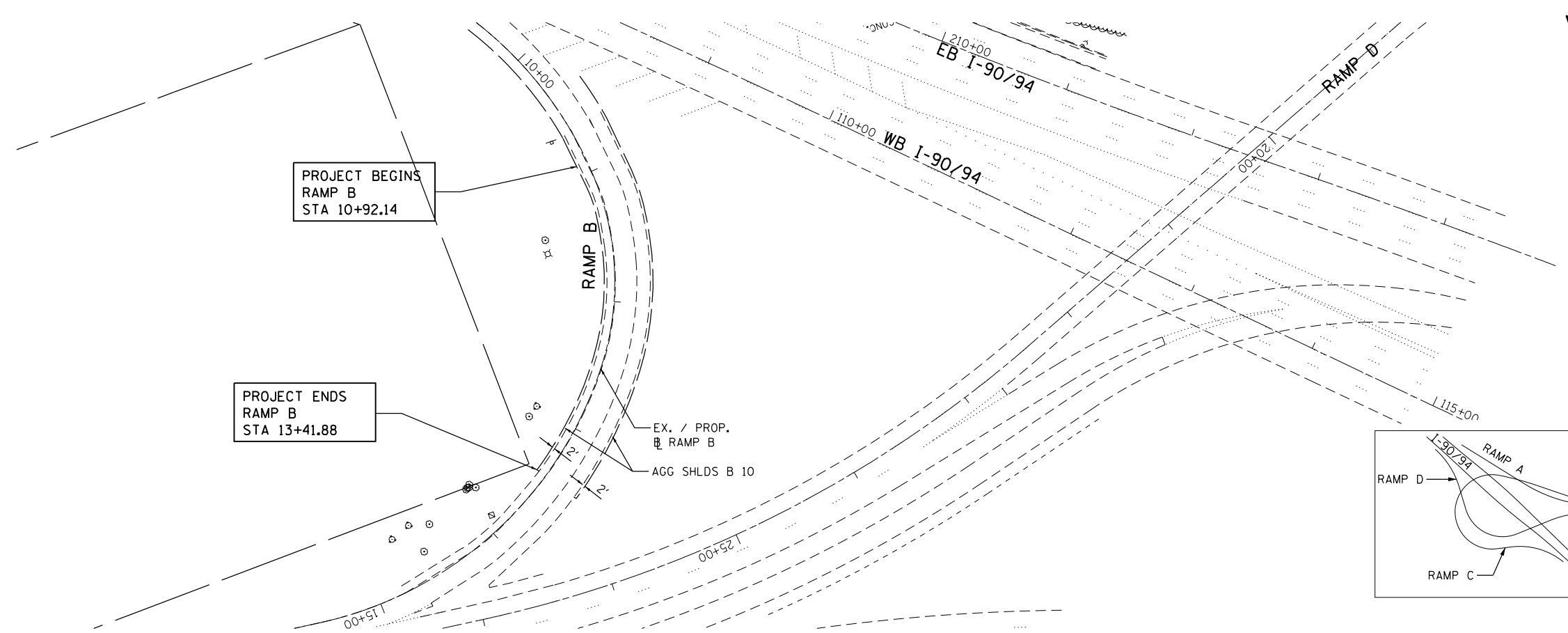
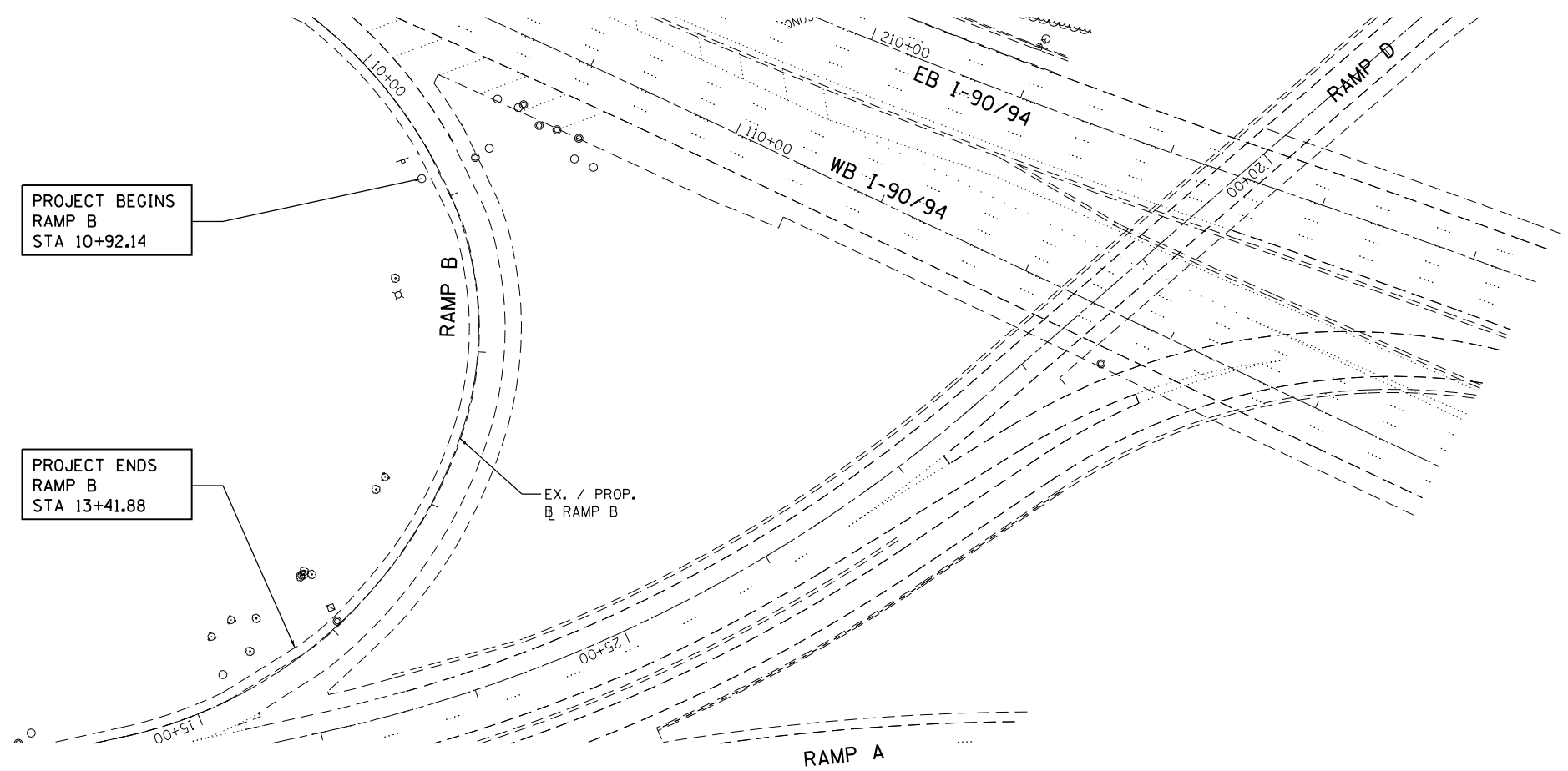


LEGEND - REMOVAL

-  PAVEMENT REMOVAL
-  MEDIAN / SHOULDER REMOVAL
-  LINEAR REMOVAL
-  TREE REMOVAL (SIZE IN UNITS)
-  TREE TRUNK PROTECTION



FILE NAME = I:\7000 - 194 at Ohio Street\CADD\CADD\_SHEETS\DI60F63-RNP5.dgn

**COLLINS ENGINEERS**

USER NAME = rge11	DESIGNED -	REVISED -
PLOT SCALE = 100.000000' / in.	DRAWN -	REVISED -
PLOT DATE = 3/25/2013	CHECKED -	REVISED -
	DATE -	REVISED -

**STATE OF ILLINOIS  
DEPARTMENT OF TRANSPORTATION**

<b>RAMP B EXISTING AND PROPOSED PLAN</b>			
SCALE:	SHEET NO.	OF SHEETS	STA. TO STA.

F.A.I. RTE. 90/94	SECTION 0303-474HB-R	COUNTY COOK	TOTAL SHEETS 368	SHEET NO. 45
FED. ROAD DIST. NO. 1 ILLINOIS FED. AID PROJECT				

CONTRACT NO. 60F63