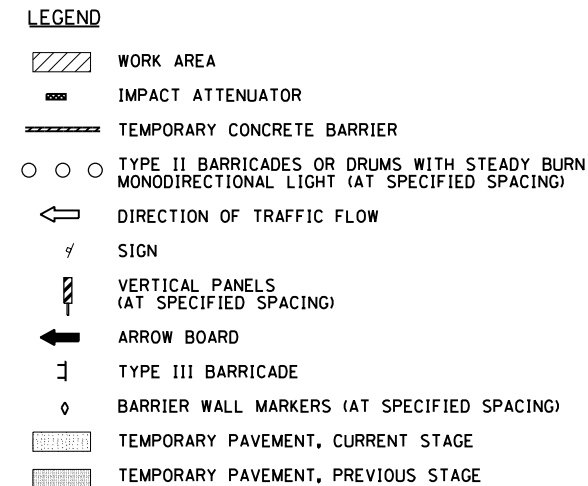
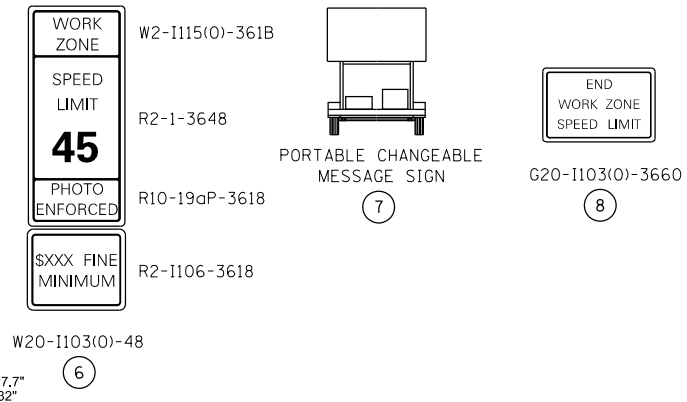
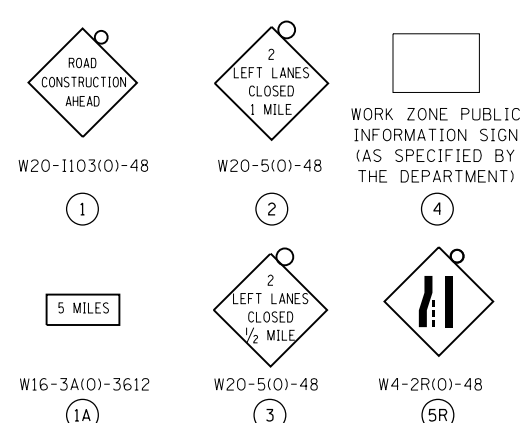
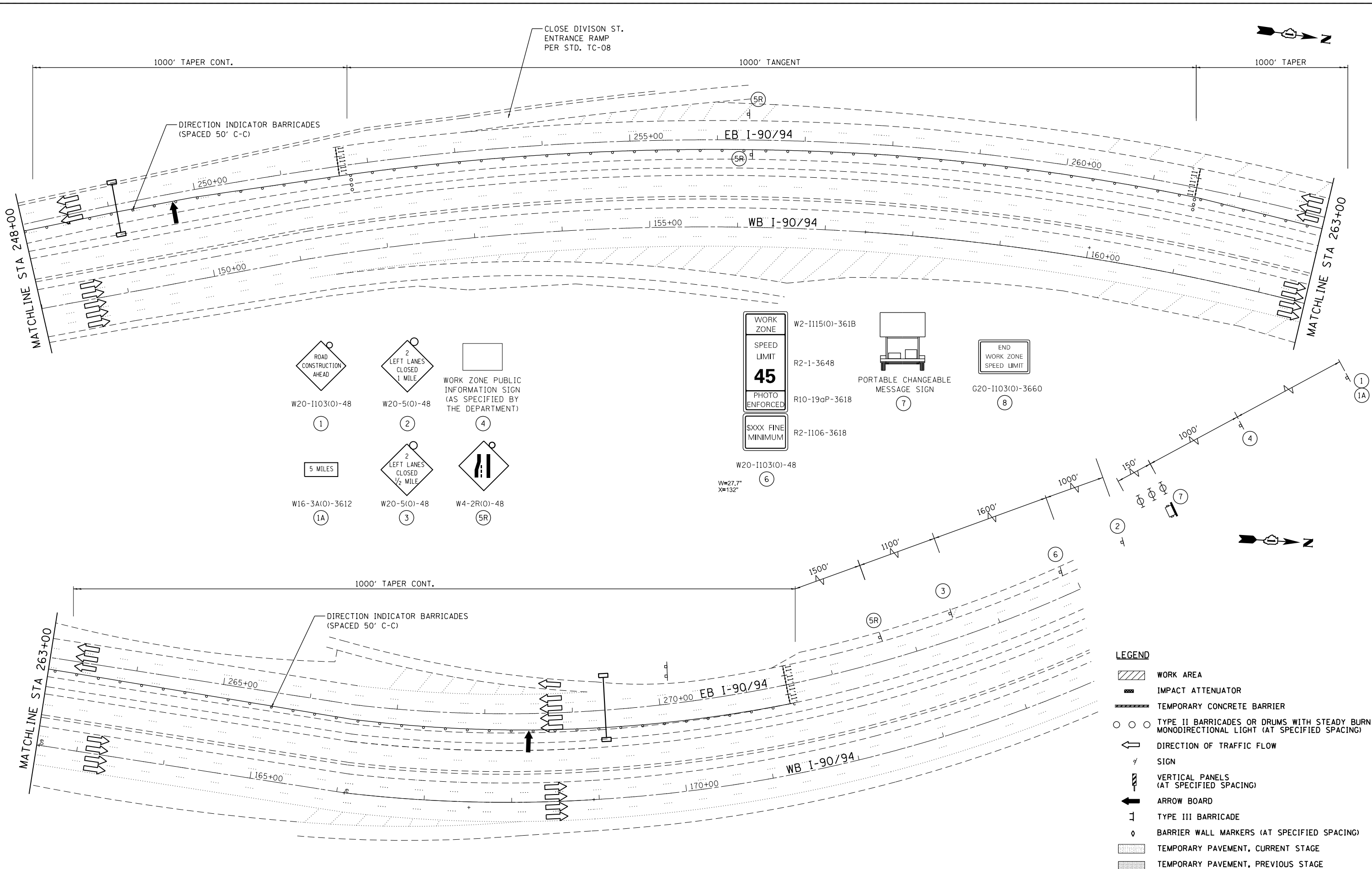


FILE NAME = I:\7000 - 194 at Ohio Street\CADD\CADD\_SHEETS\MOT\1160F63-ht-staging-194.dgn



**COLLINS ENGINEERS**

USER NAME = r9e11  
 PLOT SCALE = 100.000000' / in.  
 PLOT DATE = 3/25/2013

DESIGNED -	REVISED -
DRAWN -	REVISED -
CHECKED -	REVISED -
DATE -	REVISED -

**STATE OF ILLINOIS  
 DEPARTMENT OF TRANSPORTATION**

**STAGING AND TRAFFIC CONTROL  
 I-90/94 STAGE II  
 SUBSTAGE A**

SCALE: SHEET NO. OF SHEETS STA. TO STA.

F.A.I. RE. 90/94	SECTION 0303-474HB-R	COUNTY COOK	TOTAL SHEETS 368	SHEET NO. 85
CONTRACT NO. 60F63				FED. ROAD DIST. NO. 1 ILLINOIS FED. AID PROJECT