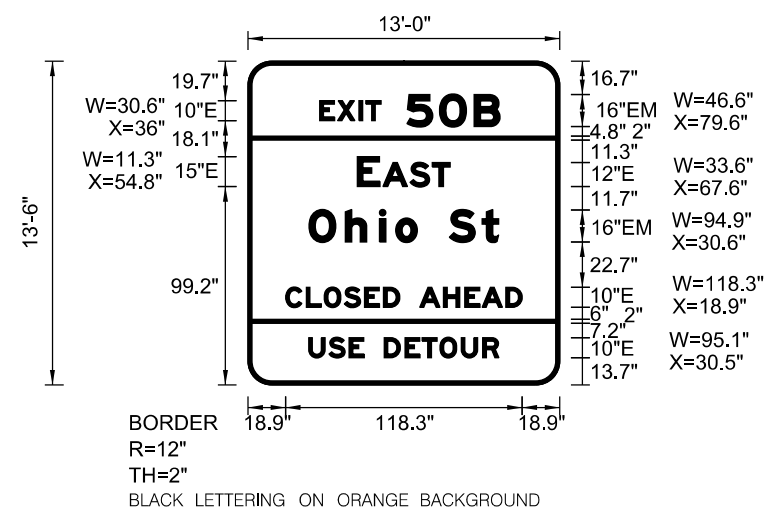
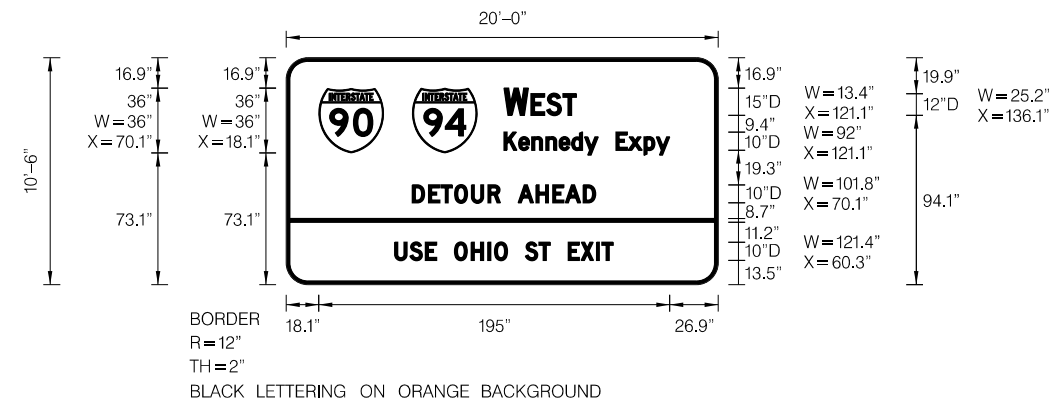


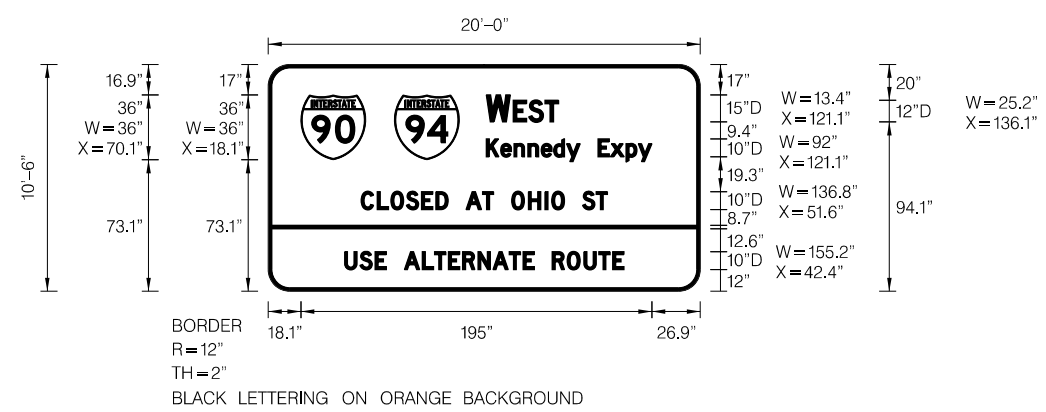
FILE NAME = \\collinsengr.com\1\adator\1\Posanden\DDCS\Y2000 - 134 ot Ohio St\west\400D\CADD_SHEETS\MOT\DI60F63-ph-tt-stage\temp\sign_stage2c.dgn



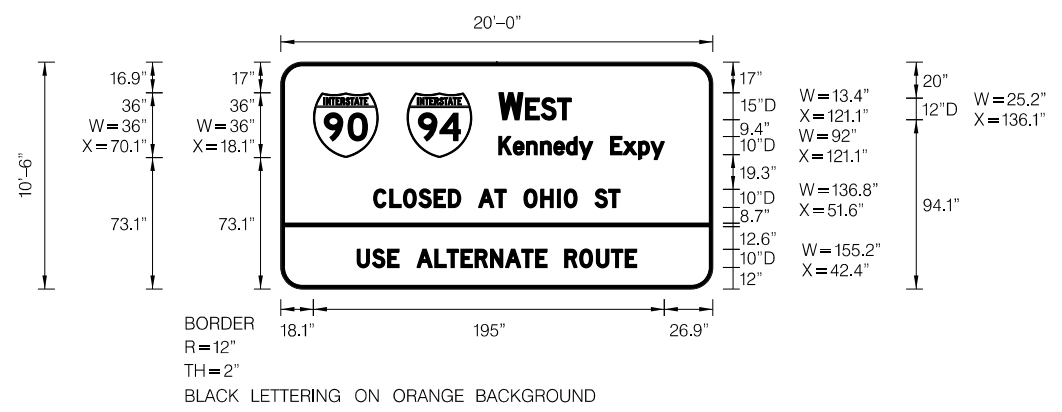
O



Q



P



R



USER NAME = rge11	DESIGNED -	REVISED -
PLOT SCALE = 400.000000' / in.	DRAWN -	REVISED -
PLOT DATE = 3/25/2013	CHECKED -	REVISED -
	DATE -	REVISED -

STATE OF ILLINOIS
DEPARTMENT OF TRANSPORTATION

TEMPORARY SIGNING PLAN
STAGE II - SUBSTAGE 2C

SCALE:	SHEET NO.	OF SHEETS	STA.	TO STA.
--------	-----------	-----------	------	---------

F.A.I. RTE.	SECTION	COUNTY	TOTAL SHEETS	SHEET NO.
90/94	0303-474HB-R	COOK	368	90
CONTRACT NO. 60F63				
FED. ROAD DIST. NO. 1 ILLINOIS FED. AID PROJECT				