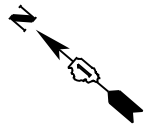
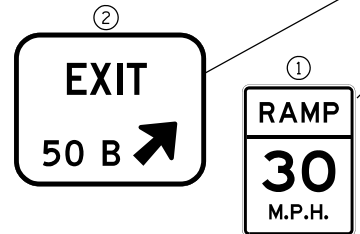
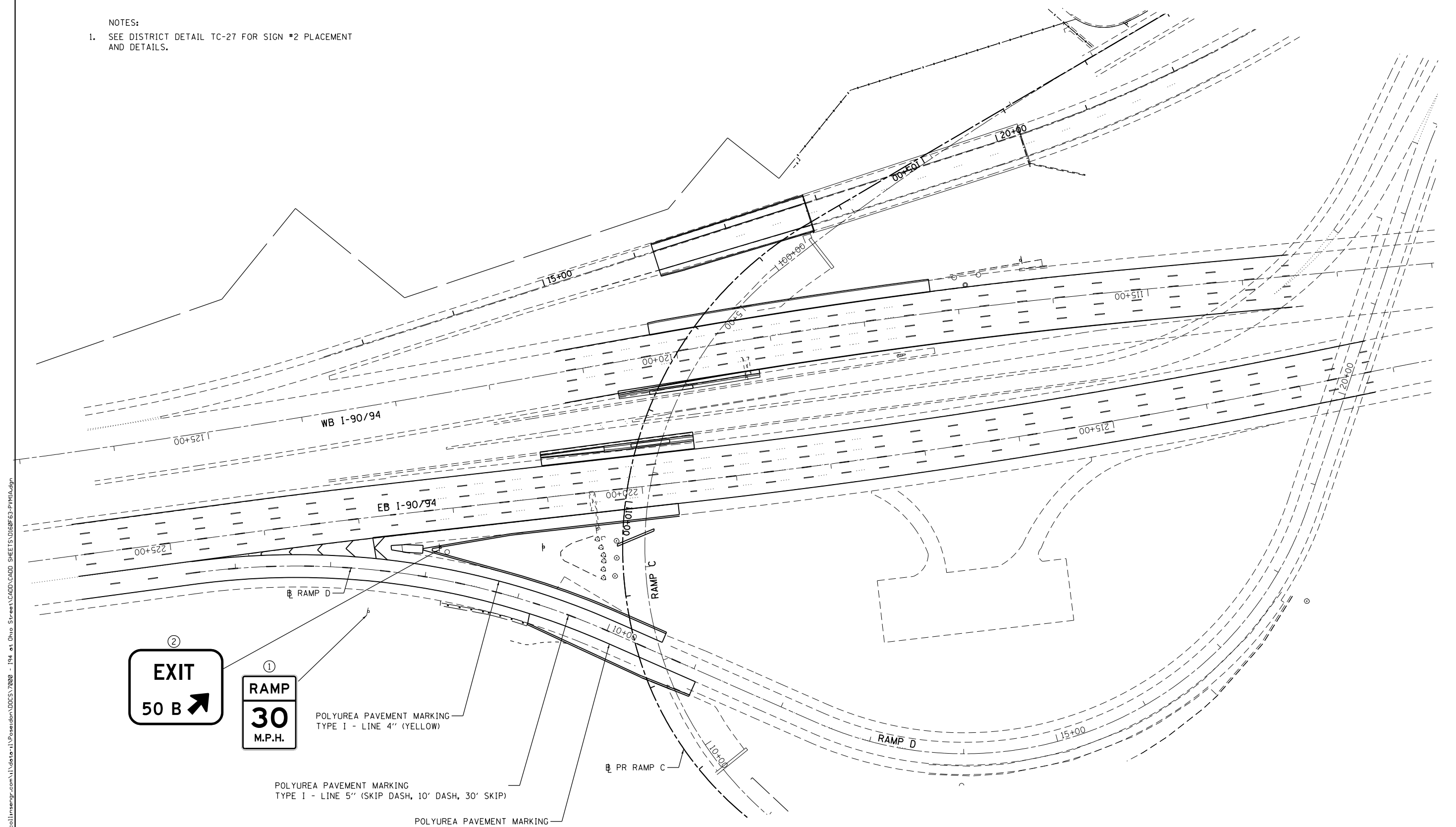


SIGN INFORMATION										POST			
SIGN I.D.	LOCATION	STATION	OFFSET	SIGN DESCRIPTION	PANEL TYPE	ASSEMBLY TYPE	WIDTH (IN)	HEIGHT (IN)	AREA (SQ.FT)	SUPPORT	BASE	QUANTITY	LENGTH
1	RAMP D	222+98	85.0' LT	W13-3	2	B	36	48	12	WOOD	-	1	16
2	RAMP D	222+20	36.0' LT	MOD **	3	B	90	60	37.5	WOOD	-	2	17



NOTES:
 1. SEE DISTRICT DETAIL TC-27 FOR SIGN #2 PLACEMENT AND DETAILS.



POLYUREA PAVEMENT MARKING
 TYPE I - LINE 4" (YELLOW)

POLYUREA PAVEMENT MARKING
 TYPE I - LINE 5" (SKIP DASH, 10' DASH, 30' SKIP)

POLYUREA PAVEMENT MARKING
 TYPE I - LINE 4" (WHITE)

FILE NAME = \\collinsengr.com\1\adate\1\Posanden\DDCS\Y2000 - 194 - 01 - 01 - 01 - Street\CADD\CADD SHEETS\0160F63-PM1A.dgn

COLLINS ENGINEERS

USER NAME = r9e11
 PLOT SCALE = 100.000000' / in.
 PLOT DATE = 3/25/2013

DESIGNED -
 DRAWN -
 CHECKED -
 DATE -

REVISED -
 REVISED -
 REVISED -
 REVISED -

**STATE OF ILLINOIS
 DEPARTMENT OF TRANSPORTATION**

**RAMP D
 PAVEMENT MARKING AND SIGNING**

SCALE: SHEET NO. OF SHEETS STA. TO STA.

F.A.I. RTE. 90/94	SECTION 0303-474HB-R	COUNTY COOK	TOTAL SHEETS 368	SHEET NO. 145
CONTRACT NO. 60F63				
FED. ROAD DIST. NO. 1 ILLINOIS FED. AID PROJECT				