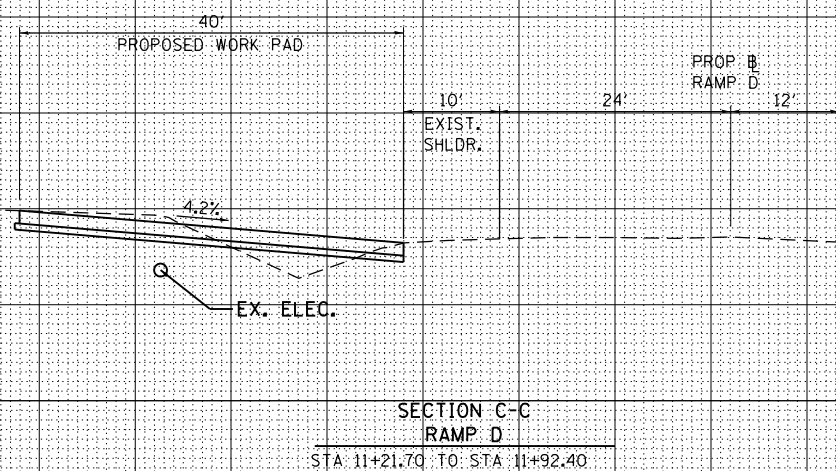
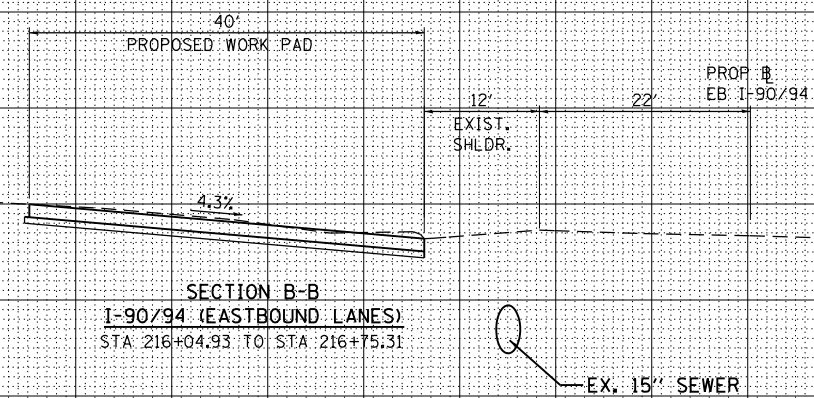
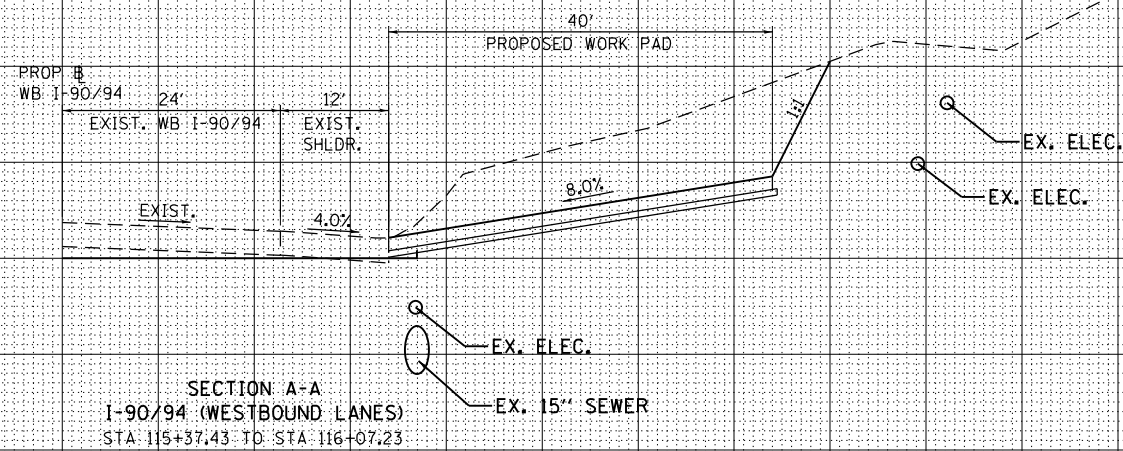


DATE	
BY	
SURVEYED	
PLOTTED	
TEMPLATE	
AREAS CHECKED	
AREAS CHECKED	
NO.	

DATE	
BY	
SURVEYED	
PLOTTED	
TEMPLATE	
AREAS CHECKED	
AREAS CHECKED	
NO.	

FILE NAME = \\collinseng.com\1\data-1\posidon\0005\7680 - 174 at Ohio Street\CADD\CADD DRAWINGS\01606F63.mxd\1 grading.dgn



COLLINS ENGINEERS

USER NAME = rge11	DESIGNED -	REVISED -
PLOT SCALE = 20.000000' / in.	DRAWN -	REVISED -
PLOT DATE = 3/25/2013	CHECKED -	REVISED -
	DATE -	REVISED -

STATE OF ILLINOIS  
DEPARTMENT OF TRANSPORTATION

TEMPORARY GRADING PLAN  
FOR STRUCTURE DEMOLITION

SCALE: SHEET OF SHEETS STA. TO STA.

F.A. RTÉ. 90/94	SECTION 0303-474HB-R	COUNTY COOK	TOTAL SHEETS 368	SHEET NO. 161
CONTRACT NO. 60F63				

ILLINOIS FED. AID PROJECT