PART OF THE SE 1/4 OF SECTION 7, T.46N., R.10E., OF THE 3rd. P.M. LAKE COUNTY, ILLINOIS

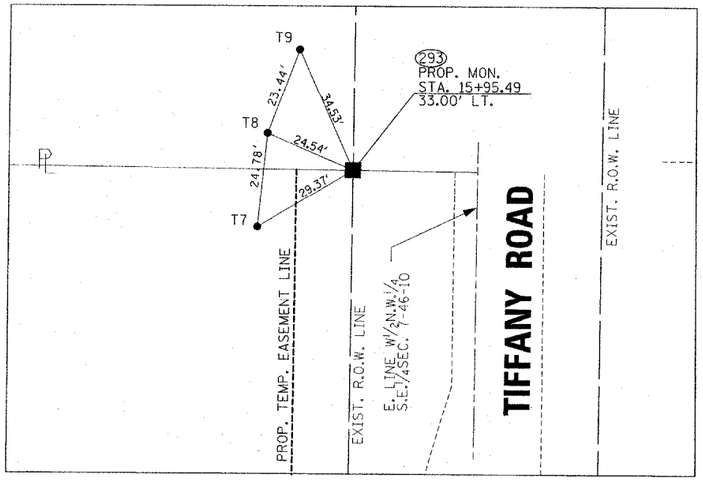

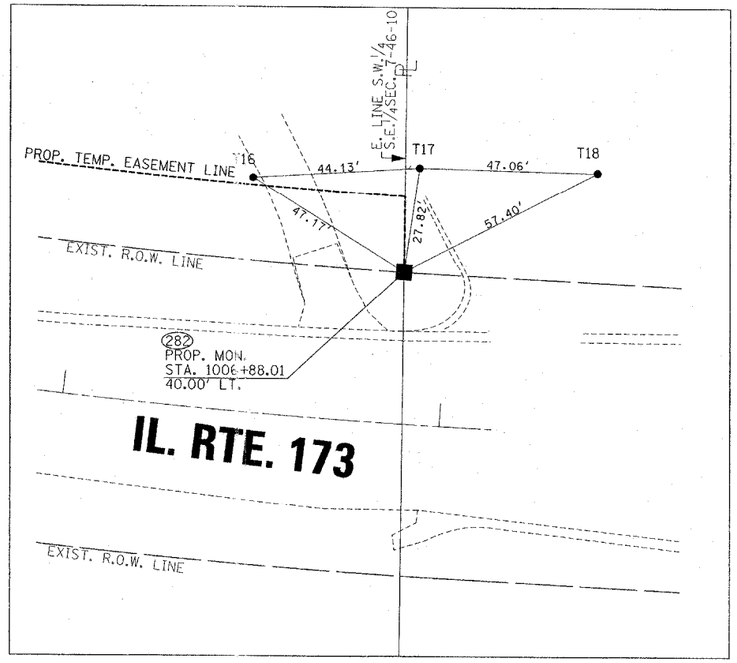

	NORTHING	EASTING
282	2116283.52554	1045402.99393
293	2117010.04799	1044710.62112
296	2116607.29078	1044489.43522
298	2116773.59315	1044256.89913
343	2116430.02020	1044800.05673
344	2116448.31155	1044808.14529
345	2116464.84965	1044771.88024
347	2116499.02731	1044706.17522
348	2116486.57982	1044683.92695

LEGEND

SECTION CORNER

QUARTER SECTION CORNER

(85)	COORDINATE POSITION NUMBER
	SECTION LINE
	QUARTER SECTION LINE
	QUARTER, QUARTER SECTION LINE
	PROPOSED RIGHT OF WAY LINE
	PROPOSED EASEMENT
	EXISTING RIGHT OF WAY LINE
	CENTERLINE
	PLATTED LOT LINES
PL	PROPERTY (DEED) LINE
APL	APPARENT PROPERTY LINE
[129.32]	MEASURED ENGLISH DIMENSION
129.32 (COMP)	COMPUTED DIMENSION
(129.32)	RECORDED DIMENSION
129.322m	METRIC DIMENSION
+	CUT CROSS FOUND OR SET
	EXISTING BUILDING

N

20 10 0 20

SCALE: 1"= 20'

● IRON OR PIPE FOUND ○ IRON SET

●T1 T2 T3 — THESE STAKES REFERENCE FOUND MONUMENTATION. SET 9/16 INCH IRON ROD FLUSH WITH GROUND TO TIE FOUND IRON STAKE IDENTIFIED BY COLORED PLASTIC CAP BEARING SURVEYORS REGISTRATION NUMBER.

●BT1 BT2 BT3 — THESE STAKES, IN CULTIVATED AREAS, REFERENCE FOUND MONUMENTATION. BURIED 9/16 INCH IRON ROD 20 INCHES BELOW GROUND TO TIE TP FOUND IRON STAKE. IDENTIFIED BY COLORED PLASTIC CAP BEARING SURVEYORS REGISTRATION NUMBER.

■ STAKING OF PROPOSED RIGHT OF WAY. SET DIVISION OF HIGHWAYS SURVEY MARKER TO MONUMENT THE POSITION SHOWN. IDENTIFIED BY INSCRIPTION DATA AND SURVEYORS REGISTRATION NUMBER.

■M STAKING OF PROPOSED RIGHT OF WAY IN CULTIVATED AREAS. BURIED 9/16 INCH METAL ROD 20 INCHES BELOW GROUND TO MARK FUTURE SURVEY DISK POSITION IDENTIFIED BY COLORED PLASTIC CAP BEARING SURVEYORS REGISTRATION NUMBER.

PERMANENT SURVEY MARKER, I.D.O.T. STD. 2135 (TO BE SET BY OTHERS)

□ RIGHT OF WAY STAKING PROPOSED TO BE SET.
ALL DISTANCES ARE MEASURED UNLESS OTHERWISE NOTED.

STATE OF ILLINOIS)
)SS
COUNTY OF WILL)

THIS IS TO CERTIFY THAT I, ROBERT A. ROGINA, AN ILLINOIS PROFESSIONAL LAND SURVEYOR, HAVE SURVEYED THE PLAT OF HIGHWAYS SHOWN HERE ON IN SECTION 7, TOWNSHIP 46 NORTH, AND RANGE 10 EAST OF THE THIRD PRINCIPAL MERIDIAN, LAKE COUNTY, THAT THE SURVEY IS TRUE AND COMPLETE AS SHOWN TO THE BEST OF MY KNOWLEDGE AND BELIEF, THAT THE PLAT CORRECTLY REPRESENTS SAID SURVEY, THAT ALL MONUMENTS FOUND AND ESTABLISHED ARE OF PERMANENT QUALITY AND OCCUPY THE POSITIONS SHOWN THEREON AND THAT THE MONUMENTS ARE SUFFICIENT TO ENABLE THE SURVEY TO BE RETRACED, MADE FOR THE DEPARTMENT OF TRANSPORTATION, STATE OF ILLINOIS.

DATED AT JOLIET, ILLINOIS THIS 1ST DAY OF NOVEMBER, 2012 A.D.

ILLINOIS PROFESSIONAL LAND SURVEYOR NO. 2017
LICENSE EXPIRES 11/30/12

ROBERT A. ROGINA 2017 PROFESSIONAL LAND SURVEYOR STATE OF ILLINOIS JOLIET, ILLINOIS

NOTE:
THIS PROFESSIONAL SERVICE CONFORMS TO THE CURRENT ILLINOIS STANDARDS FOR A BOUNDARY SURVEY

BASIS OF BEARINGS IS THE ILLINOIS STATE PLANE COORDINATE SYSTEM EAST ZONE, NAD 83

SHEET ONE IS A COVER SHEET AND IS NOT RECORDED

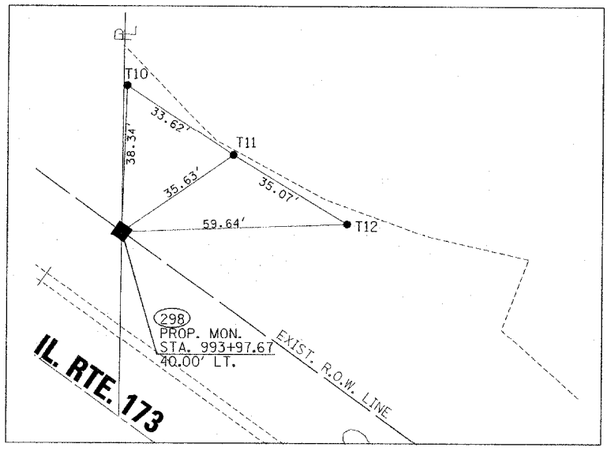

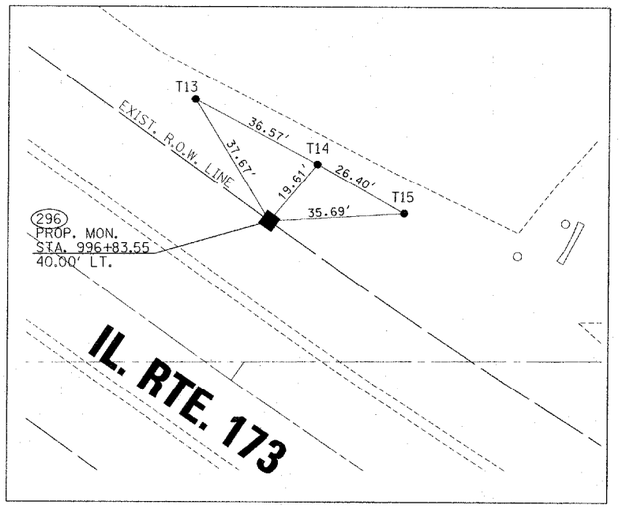

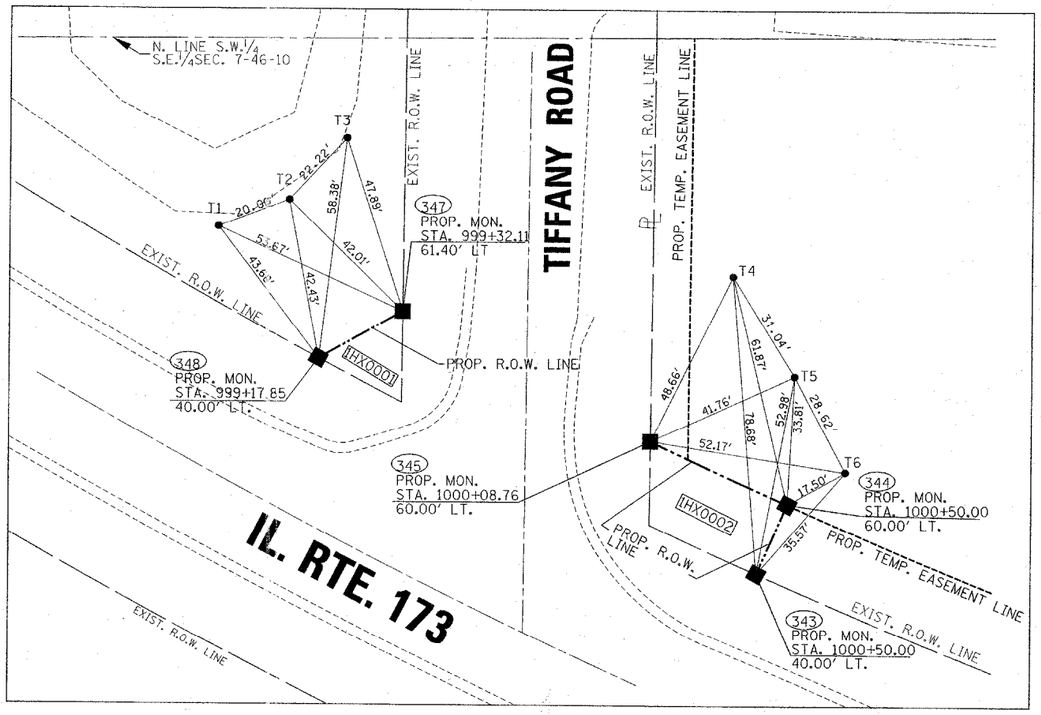

RECEIVED
NOV 01 2012
PLATS & LEGALS

PREPARED BY: ROGINA & ASSOCIATES, LTD.
ENGINEERS · SURVEYORS · PLANNERS
93 Caterpillar Drive · Joliet, Illinois · 815/729-0777 · FAX 815/729-0782
PROFESSIONAL DESIGN FIRM LICENSE NO. 184-001106

ILLINOIS DEPT. OF TRANSPORTATION
PLAT OF HIGHWAYS
IL. ROUTE 173

SECTION @ TIFFANY ROAD	COUNTY LAKE
PROJECT#	JOB# R-91-024-10
STA	TO STA
SCALE: 1"=20'	SHEET NO. 4 OF 4

BUREAU OF LAND ACQUISITION
201 WEST CENTER COURT
SCHAUMBURG, ILLINOIS 60196

PLOT DATE = 11/1/2012
FILE NAME = y:\0D\123\123K4\Dist\pk\Cadd\Sheet\KD123K4-SH-Header.dgn
PLOT SCALE = ●(CSI_SCALE)
USER NAME = mrrogina

ROUTE NAME: IL. ROUTE 173 | SECTION: @ TIFFANY ROAD | COUNTY: LAKE | JOB NO.: R-91-024-10 | REVISION DATE: | REVISION: | RECORDING: | MADE BY: