

STATE OF ILLINOIS
DEPARTMENT OF TRANSPORTATION
DIVISION OF HIGHWAYS

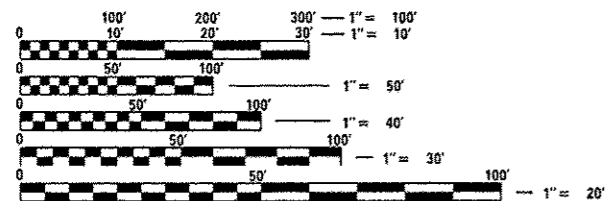
**PROPOSED
HIGHWAY PLANS**

F.A.U. ROUTE 1261 (IL 53)
NO LAKE COOK RD. TO OLD MCHENRY RD.
SECTION: 530-RS-5
RESURFACING (3P)
LAKE COUNTY
C-91-311-11

FOR INDEX OF SHEETS, SEE SHEET NO. 2

THIS PROJECT IS LOCATED IN THE VILLAGE OF LONG GROVE AND UNINCORPORATED LAKE COUNTY

TRAFFIC DATA:
2011 ADT = 17,200
SPEED LIMIT = 45 MPH

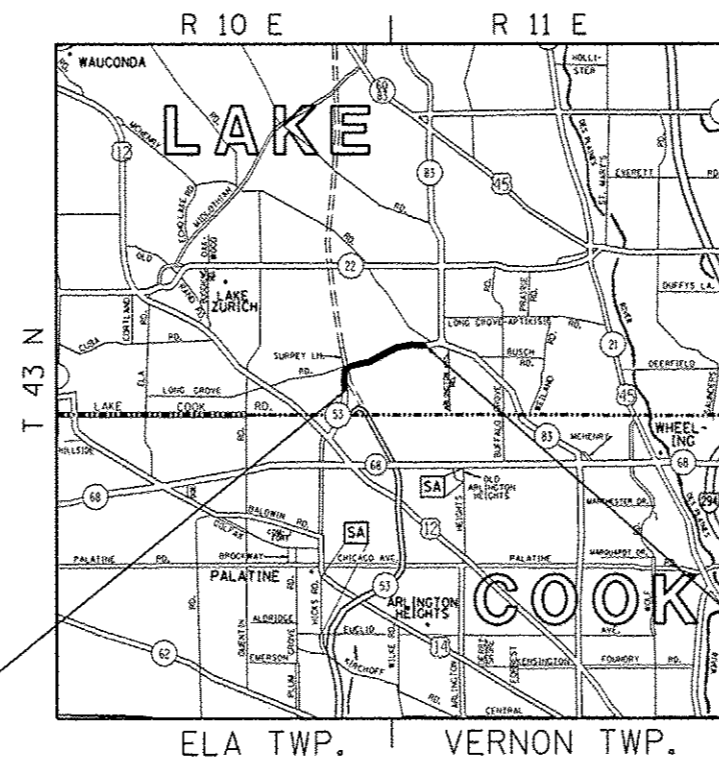


FULL SIZE PLANS HAVE BEEN PREPARED USING STANDARD ENGINEERING SCALES. REDUCED SIZED PLANS WILL NOT CONFORM TO STANDARD SCALES. IN MAKING MEASUREMENTS ON REDUCED PLANS, THE ABOVE SCALES MAY BE USED.

J.U.L.I.E.
JOINT UTILITY LOCATION INFORMATION FOR EXCAVATION
1-800-892-0123
OR 811

PROJECT ENGINEER: DAN WILGREEN (847) 705-4240
PROJECT MANAGER: KEN ENG (847) 705-4247

CONTRACT NO. 60N41



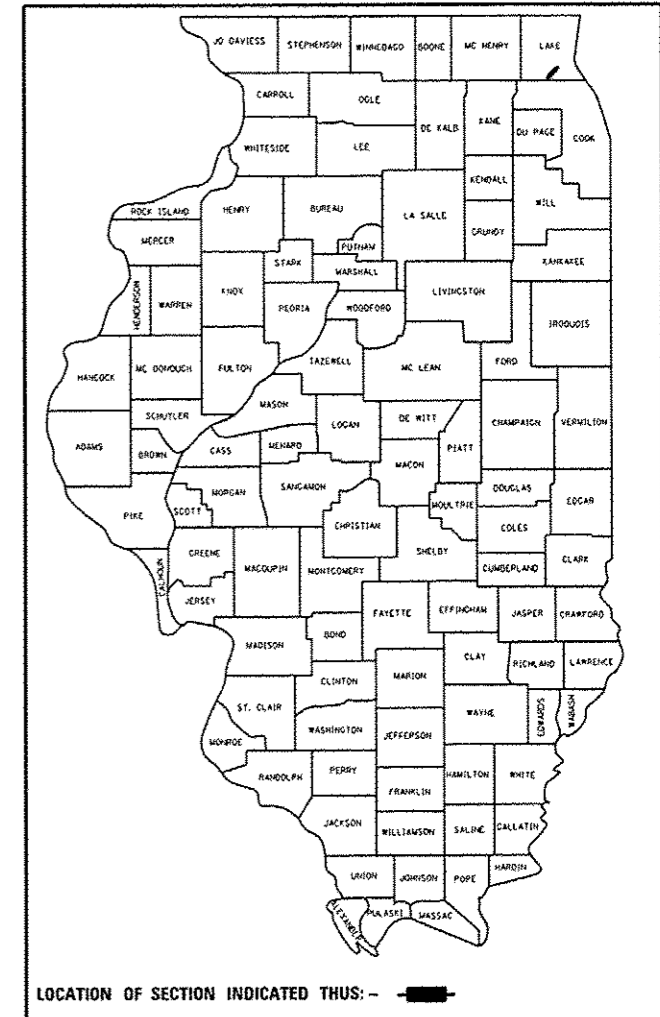
PROJECT BEGINS
STA 89 + 55

PROJECT ENDS
STA 204 + 57

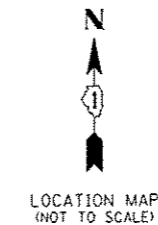
GROSS & NET LENGTH = 11,502 FT. = 2.178 MILE

F.A.U. RTE.	SECTION	COUNTY	TOTAL SHEETS	SHEET NO.
1261	530-RS-5	LAKE	25	1
		ILLINOIS	CONTRACT NO. 60N41	

D-91-311-11



LOCATION OF SECTION INDICATED THUS: - [black rectangle] -



STATE OF ILLINOIS
DEPARTMENT OF TRANSPORTATION
DIVISION OF HIGHWAYS

SUBMITTED *March 27 2013*

John Fertman
DEPUTY DIRECTOR OF HIGHWAYS, REGION ENGINEER

May 10 2013
John D. Baranzelli, P.E.
ENGINEER OF DESIGN AND ENVIRONMENT

May 10 2013
Osman Osman, P.E.
DIRECTOR OF HIGHWAYS, CHIEF ENGINEER

PRINTED BY THE AUTHORITY
OF THE STATE OF ILLINOIS