

F.A.U. RTE.	SECTION	COUNTY	TOTAL SHEETS	SHEET NO.
2885	2011-081-RS	COOK	18	1
		ILLINOIS	CONTRACT NO. 60R08	

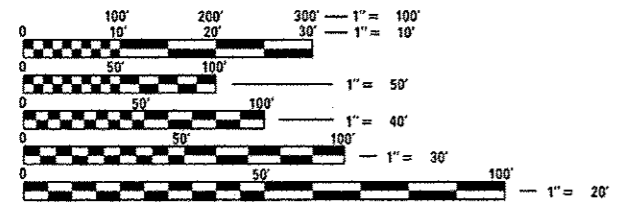
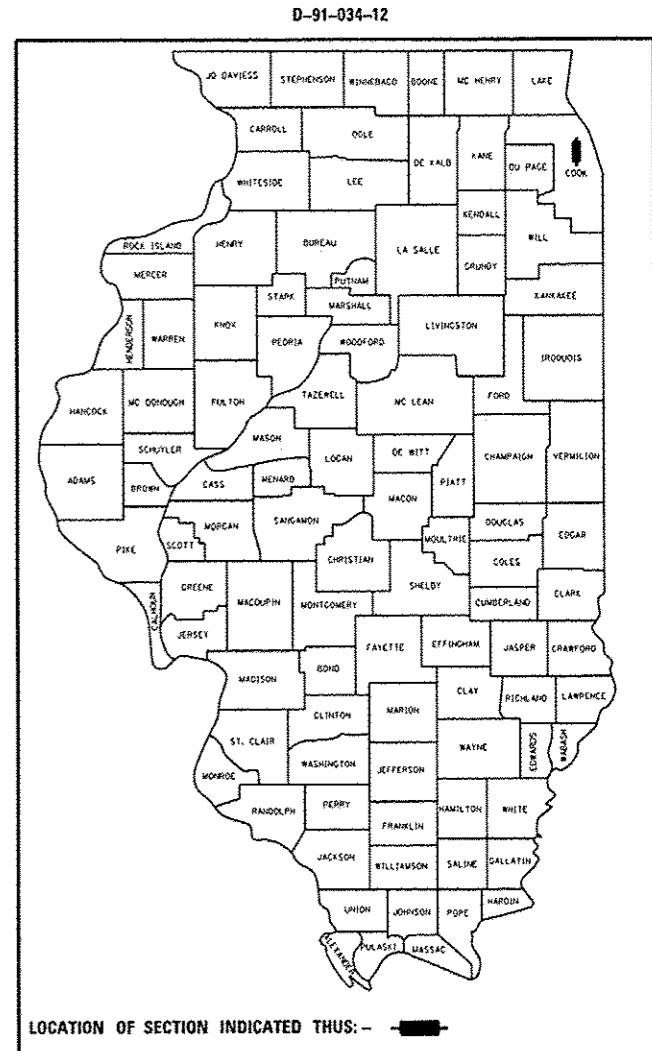
STATE OF ILLINOIS
DEPARTMENT OF TRANSPORTATION
DIVISION OF HIGHWAYS

**PROPOSED
HIGHWAY PLANS**

FAU ROUTE 2885 (CANAL STREET)
ROOSEVELT ROAD TO CERMAK ROAD
SECTION: 2011-081-RS
RESURFACING (3P)
COOK COUNTY
C-91-034-12

FOR INDEX OF SHEETS, SEE SHEET NO. 2

PROJECT IS LOCATED IN
THE CITY OF CHICAGO



FULL SIZE PLANS HAVE BEEN PREPARED USING STANDARD ENGINEERING SCALES. REDUCED SIZED PLANS WILL NOT CONFORM TO STANDARD SCALES. IN MAKING MEASUREMENTS ON REDUCED PLANS, THE ABOVE SCALES MAY BE USED.

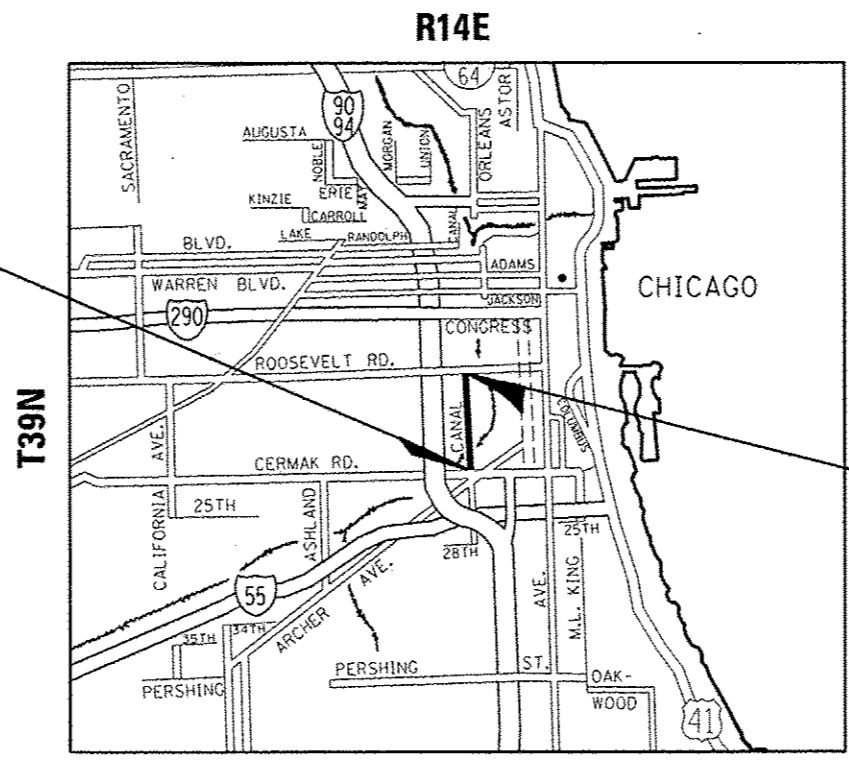
C.U.A.N
CHICAGO UTILITY ALERT NETWORK
312-744-7000

PROJECT ENGINEER: DAN WILGREEN (847) 705-4240
PROJECT MANAGER: KEN ENG (847) 705-4247

CONTRACT NO. 60R08

PROJECT BEGINS:
STATION 20 + 53

OMISSIONS:
23 + 59 to 29 + 93
46 + 50 to 48 + 98



SOUTH TOWNSHIP

GROSS LENGTH = 5276 FT. = 1.0 MILE
NET LENGTH = 4394 FT. = 0.83 MILES

TRAFFIC DATA:
SPEED LIMIT = 30 MPH
2010 ADT = 16,800

PROJECT ENDS
STATION 73 + 29

STATE OF ILLINOIS
DEPARTMENT OF TRANSPORTATION
DIVISION OF HIGHWAYS

SUBMITTED April 3, 2013
John Fortman
DEPUTY DIRECTOR OF HIGHWAYS, REGION ENGINEER

May 10, 2013
John D. Baranzoli P.E.
ENGINEER OF DESIGN AND ENVIRONMENT

May 10, 2013
Chris Olson P.E.
DIRECTOR OF HIGHWAYS, CHIEF ENGINEER

PRINTED BY THE AUTHORITY
OF THE STATE OF ILLINOIS