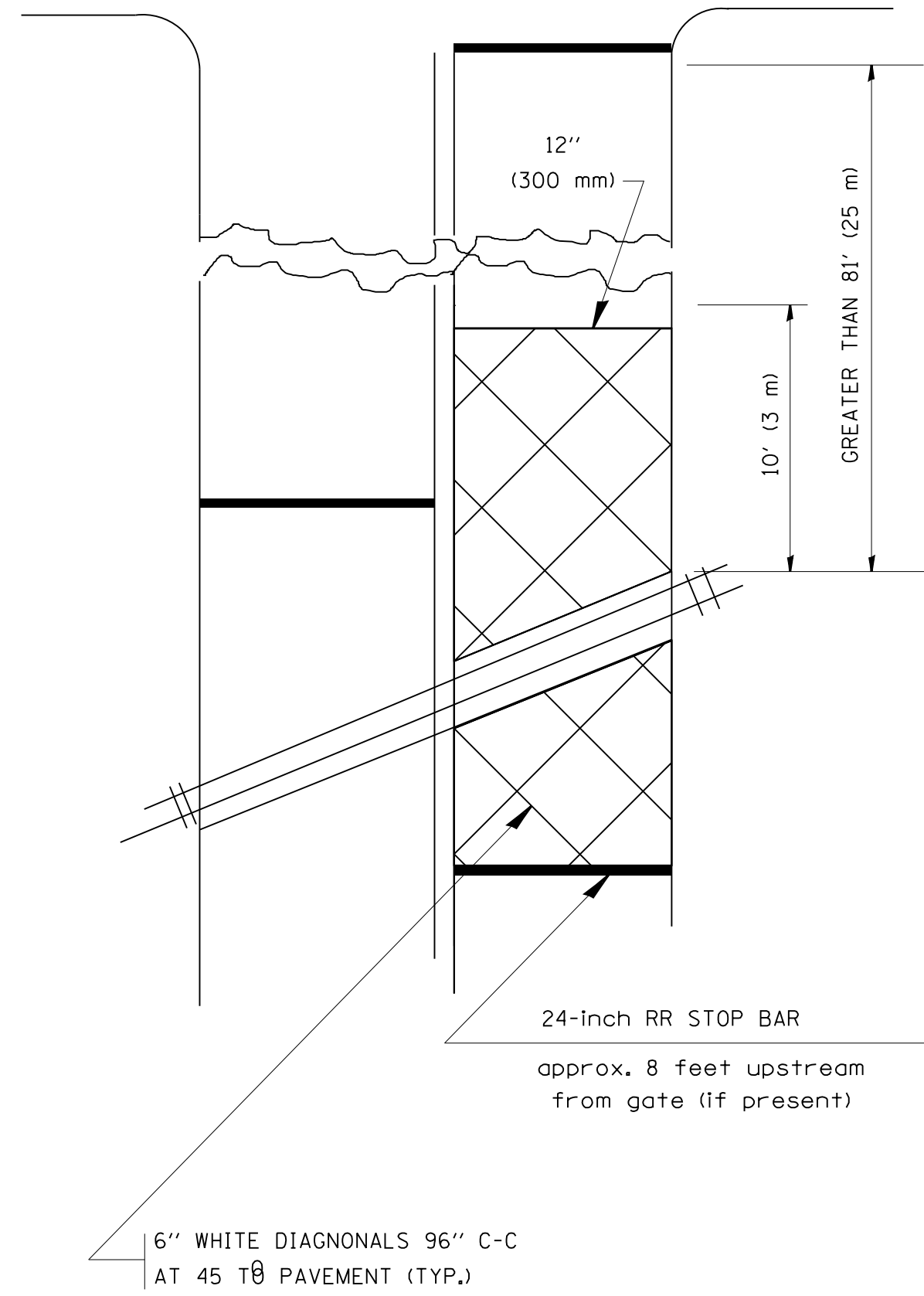
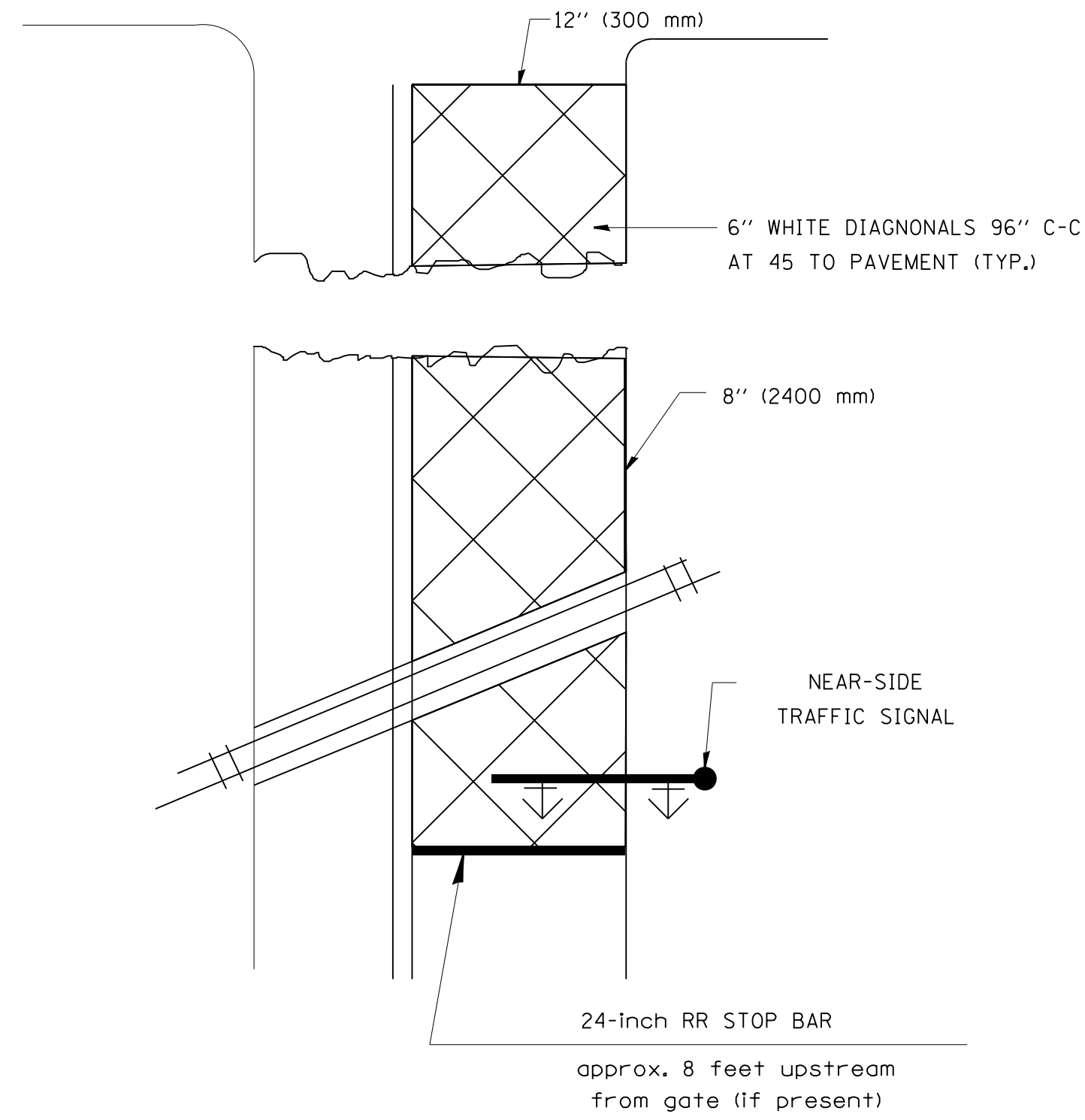


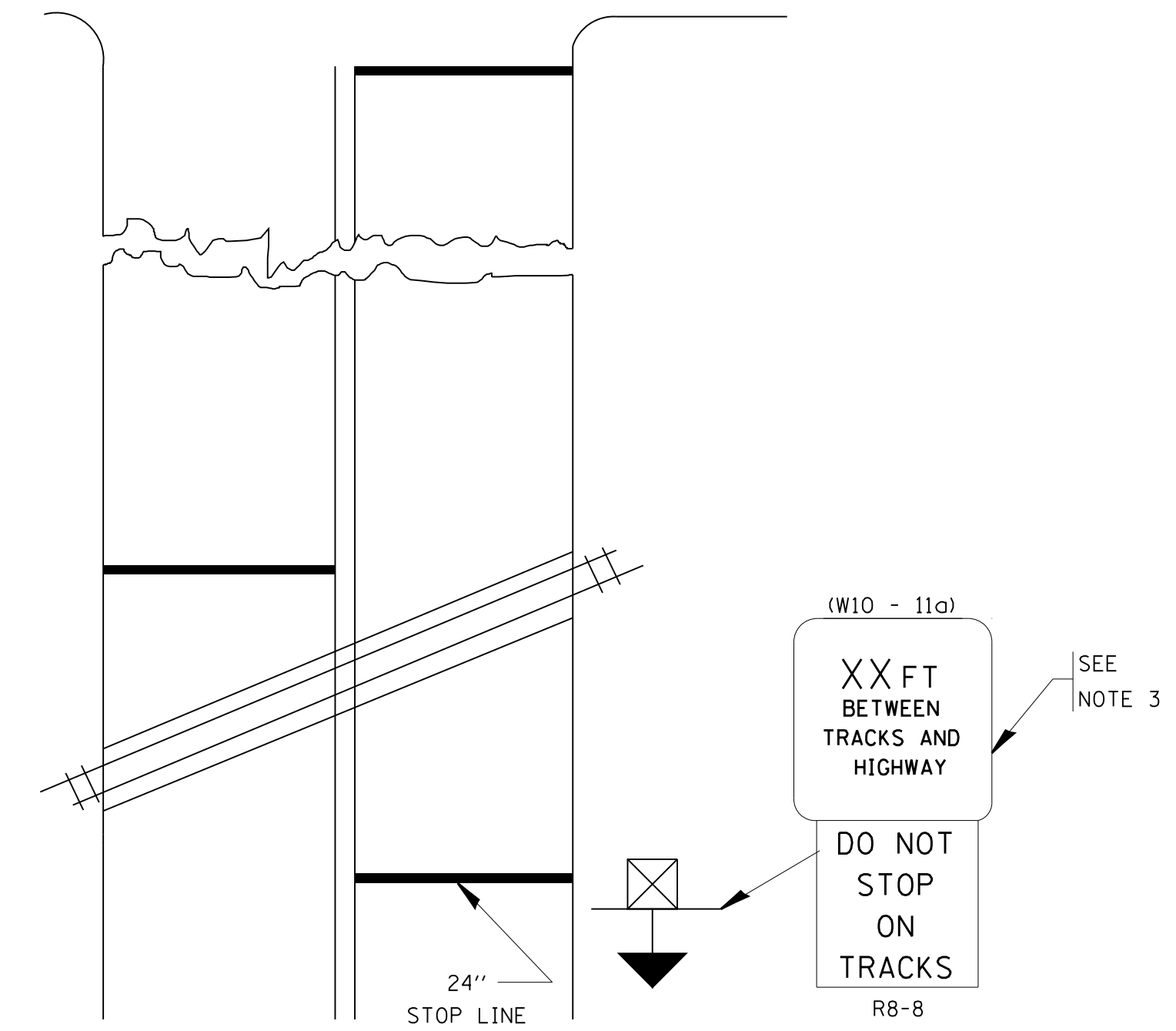
WITH INTERSECTION TRAFFIC SIGNALS
(SEE NOTE 1)



WITH NEAR-SIDE TRAFFIC SIGNALS
(SEE NOTE 1 & 2)



WITH NONSIGNALIZED INTERSECTION
81' (25 m) OR LESS TO CLOSEST RAIL



PLAN
N. T. S.

PLAN
N. T. S.

NOTES:

- PAVEMENT MARKINGS TO BE INSTALLED ON APPROACHES TO INTERSECTIONS CONTROLLED BY TRAFFIC SIGNALS WHICH ARE INTERCONNECTED WITH THE RAILROAD WARNING SIGNALS.
- WHERE NEAR-SIDE TRAFFIC SIGNALS ARE USED, THE PAVEMENT MARKINGS EXTENDS TO THE INTERSECTION.
- DISTANCE TO BE SHOWN ON SIGN MEASURED FROM A POINT 6 FEET (1.8 m) FROM THE RAIL CLOSEST TO THE INTERSECTION TO THE STOP LINE OR CROSSWALK, WHICHEVER IS CLOSEST, ROUNDED DOWN TO THE NEAREST 5 FEET (1.5 m). WHERE THERE IS NO STOP LINE, MEASURE TO POINT WHERE THE DRIVER HAS A VIEW OF APPROACHING TRAFFIC. THE CLEARANCE SIGN IS ALSO TO BE USED AS AN INTERIM MEASURE AT LOCATIONS WITH INTERCONNECTED INTERSECTION TRAFFIC SIGNALS WHERE IT IS PLANNED TO CHANGE THEM TO NEAR-SIDE SIGNALS AT A FUTURE TIME. IN THIS CASE, THE DISTANCE TO BE SHOWN ON THE SIGN IS MEASURED FROM THE EDGE OF THE STRIPED-OUT AREA INSTEAD OF 6-FEET FROM THE RAIL. THE SIGN IS TO BE REMOVED WHEN THE NEAR-SIDE SIGNALS ARE INSTALLED AND THE PAVEMENT MARKINGS EXTEND TO THE INTERSECTION.

ALL DIMENSIONS ARE IN INCHES (MILLIMETERS)
UNLESS OTHERWISE SHOWN.

| | | | | | | | | | | | | | |
|-------------|------------------------|----------------------------|--------------------|---|---|-------------------------|------|--------------|---------|---------------------|--------------|-----------|----|
| FILE NAME = | USER NAME = drivakosgn | DESIGNED - | REVISED - 02-25-11 | STATE OF ILLINOIS DEPARTMENT OF TRANSPORTATION | TYPICAL SUPPLEMENTAL SIGNING AND PAVEMENT MARKING TREATMENT FOR RAILROAD CROSSINGS | | | F.A. RTE. | SECTION | COUNTY | TOTAL SHEETS | SHEET NO. | |
| | | DRAWN - | REVISED - 04-26-12 | | SCALE: NONE | SHEET NO. 1 OF 1 SHEETS | STA. | TO STA. | 326 | 106X-RS-7 | KANE | 20 | 20 |
| | | CHECKED - | REVISED - | | | | | TC-23 | | CONTRACT NO. | | | |
| | | DATE - | REVISED - | | FED. ROAD DIST. NO. 1 ILLINOIS FED. AID PROJECT | | | | | | | | |
| | | PLOT SCALE = 50.000' / in. | | | | | | | | | | | |
| | | PLOT DATE = 5/7/2012 | | | | | | | | | | | |