

4/5/2013 11:39:33 AM D:\60W48-01-Cover.dgn

F.A.I. RTE.	SECTION	COUNTY	TOTAL SHEETS	SHEET NO.
94	0203.1(R-2&3)I	COOK	10	1
ILLINOIS		CONTRACT NO. 60W48		

STATE OF ILLINOIS
DEPARTMENT OF TRANSPORTATION
DIVISION OF HIGHWAYS

**PROPOSED
HIGHWAY PLANS**

FAI ROUTE 94 (I-94)
SECTION 0203.1(R-2&3)I
PAVEMENT REPAIR
AT FAI ROUTE 94(EB)/FAP ROUTE 332(SB)
COOK COUNTY

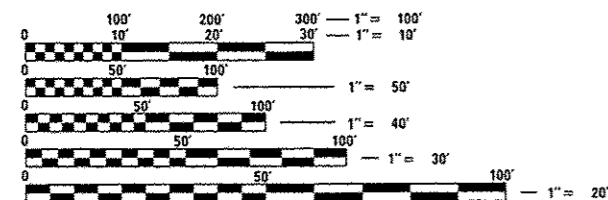
C-91-292-13

SECTION 26
R14E

FOR INDEX OF SHEETS, SEE SHEET NO. 2

EXISTING ADT = 4450 (2011)
SPEED LIMIT = 55 MPH

PROJECT IS IN THE VILLAGE
OF SOUTH HOLLAND, IL

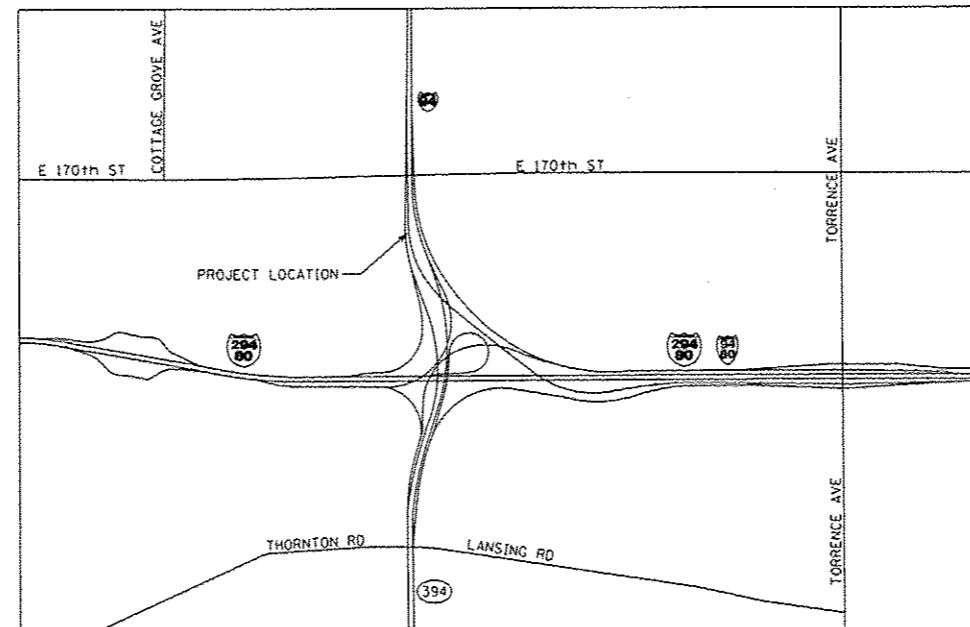


FULL SIZE PLANS HAVE BEEN PREPARED USING STANDARD
ENGINEERING SCALES. REDUCED SIZED PLANS WILL NOT
CONFORM TO STANDARD SCALES. IN MAKING MEASUREMENTS
ON REDUCED PLANS, THE ABOVE SCALES MAY BE USED.

J.U.L.I.E.
JOINT UTILITY LOCATION INFORMATION FOR EXCAVATION
1-800-892-0123
OR 811

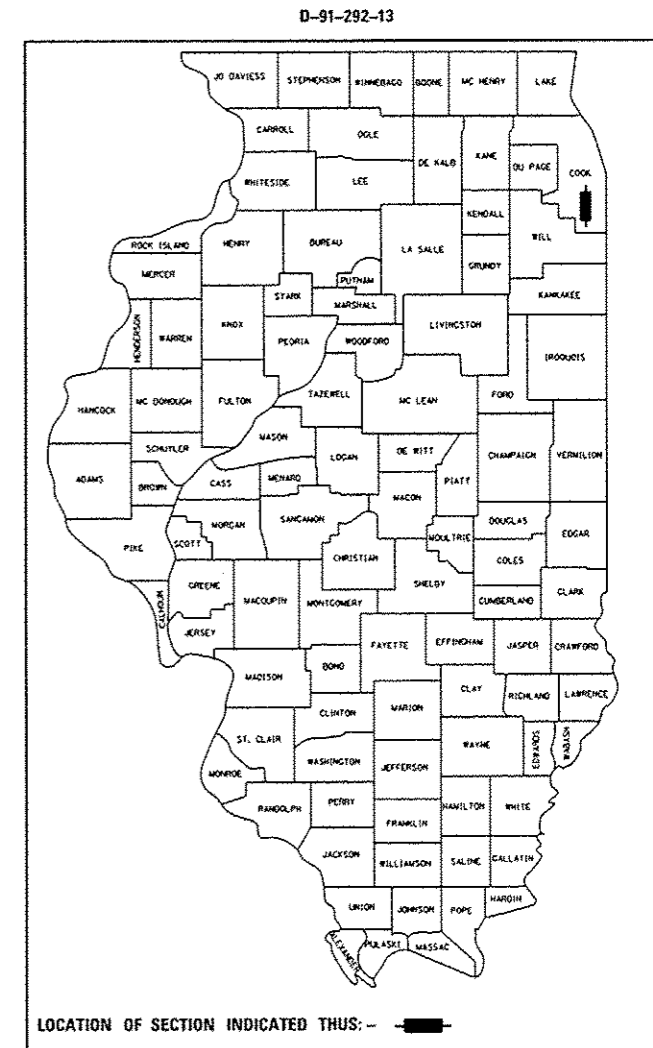
PROJECT ENGINEER: ROBERT BORO 847-705-4237
PROJECT MANAGER: ISSAM RAYYAN 847-705-4178

CONTRACT NO. 60W48



THORNTON TOWNSHIP

GROSS LENGTH = 178 FT. = 0.337 MILE
NET LENGTH = 178 FT. = 0.337 MILE



LOCATION OF SECTION INDICATED THIS: - [black rectangle] -



Thomas P. Paolicchi
THOMAS P. PAOLICCHI, P.E.
DATE: 04/05/2013
EXP. 11/30/2013
SHEETS: 1-8

STATE OF ILLINOIS
DEPARTMENT OF TRANSPORTATION
DIVISION OF HIGHWAYS

SUBMITTED APRIL 9, 2013
John Friedman
DEPUTY DIRECTOR OF HIGHWAYS, REGION ENGINEER

MAY 10 2013
John P. Baranzoni, P.E.
actg ENGINEER OF DESIGN AND ENVIRONMENT

MAY 10 2013
Omur Osman, P.E.
DIRECTOR OF HIGHWAYS, CHIEF ENGINEER



**PRINTED BY THE AUTHORITY
OF THE STATE OF ILLINOIS**