

PROGRAM AND OFFICE ENGINEER: CHARLES F. RIDDLE, P.E. (847)705-4406 SCHAUMBURG, IL

FOR INDEX OF SHEETS AND LIST OF STANDARDS, SEE SHEET NO. 2

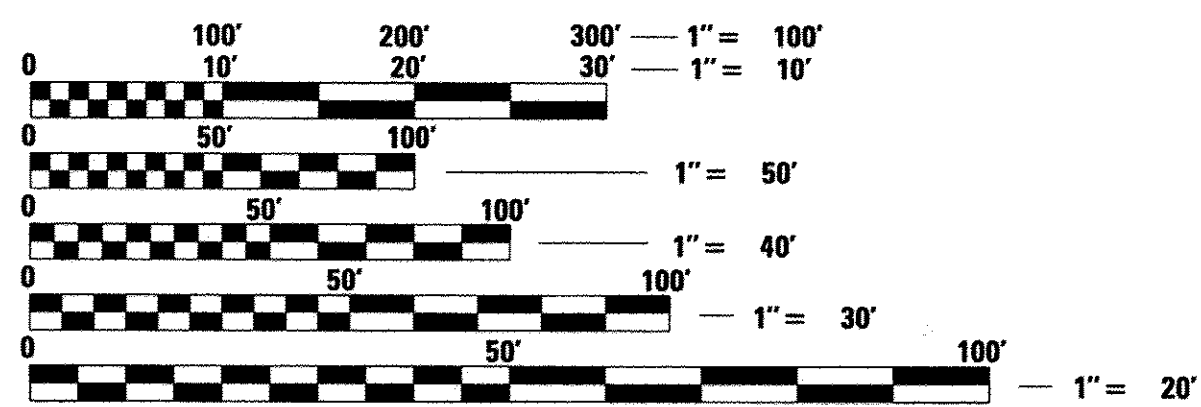
PROJECT LOCATED IN THE CITY OF EVANSTON

DESIGN DESIGNATION BRIDGE STREET : LOCAL STREET (URBAN)

TRAFFIC DATA 2040 ADT BRIDGE STREET = 2000 VEH

DESIGN SPEED BRIDGE STREET 35 MPH

POSTED SPEED LIMIT BRIDGE STREET 25 MPH



FULL SIZE PLANS HAVE BEEN PREPARED USING STANDARD ENGINEERING SCALES. REDUCED SIZED PLANS WILL NOT CONFORM TO STANDARD SCALES. IN MAKING MEASUREMENTS ON REDUCED PLANS, THE ABOVE SCALES MAY BE USED.

J.U.L.I.E. JOINT UTILITY LOCATION INFORMATION FOR EXCAVATION 1-800-892-0123 OR 811

CITY ENGINEER: SAT NAGAR, P.E. (847) 866-2967

CONTRACT NO. 63817

STATE OF ILLINOIS DEPARTMENT OF TRANSPORTATION DIVISION OF HIGHWAYS

PLANS FOR PROPOSED FEDERAL AID HIGHWAY

BRIDGE STREET McCORMICK BLVD TO BROWN STREET BRIDGE REHABILITATION

SECTION: 08-00251-00-BR PROJECT NO. BRM-9003-(010) JOB NO. C-91-398-08

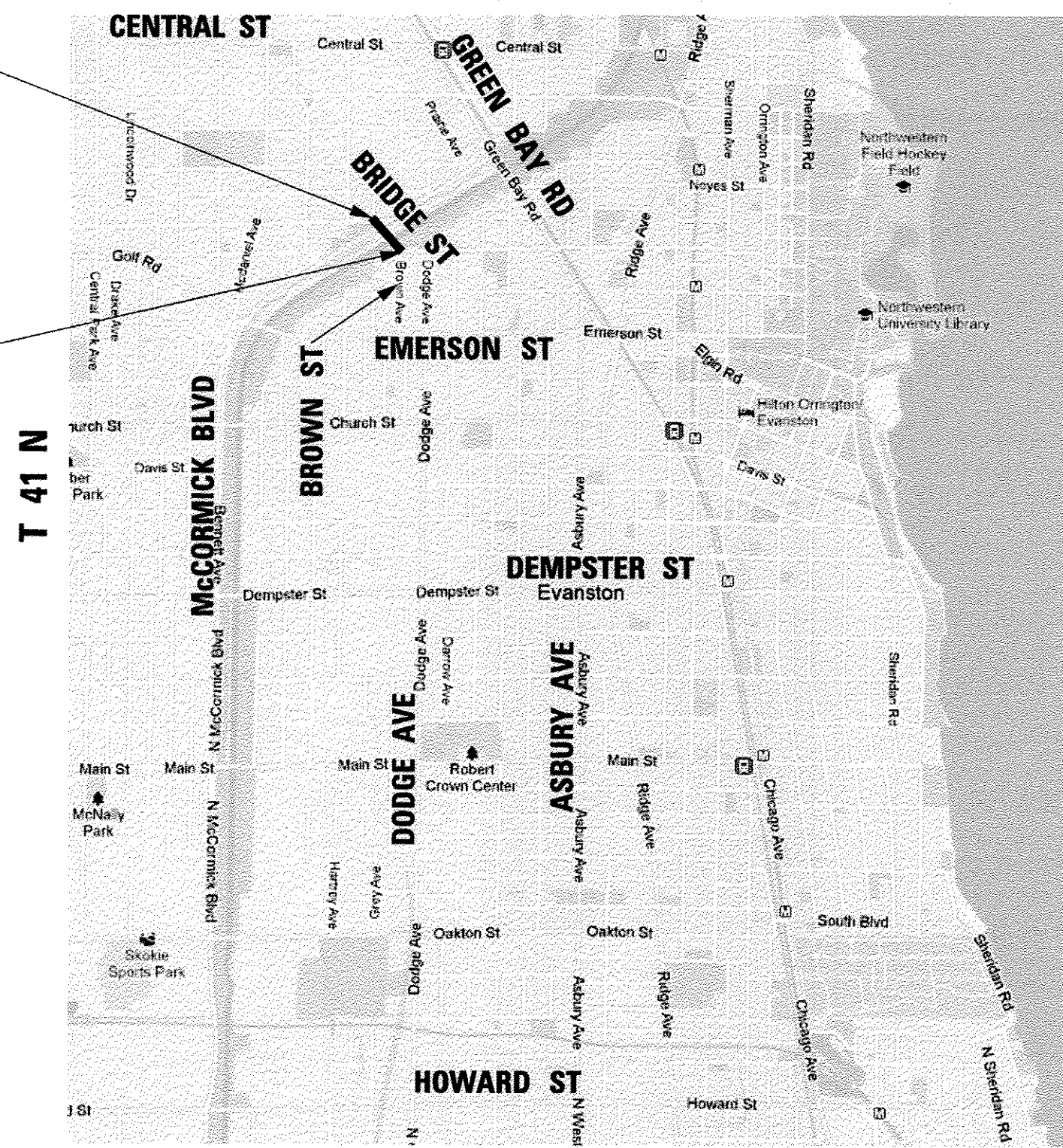
CITY OF EVANSTON

COOK COUNTY

R 13 E R 14 E 3rd PM

END PROJECT STA 102 + 16.18 BRIDGE STREET

BEGIN PROJECT STA 97 + 96.55 BRIDGE STREET




LOCATION MAP


TOWNSHIP OF: EVANSTON NOT TO SCALE

NET LENGTH OF IMPROVEMENT = 420 LINEAR FT. = 0.08 MILES GROSS LENGTH OF IMPROVEMENT = 420 LINEAR FT. = 0.08 MILES

Table with columns: F.A.U. RTE., SECTION, COUNTY, TOTAL SHEETS, SHEET NO. Values: 08-00251-00-BR, COOK, 118, 1



SIGNATURE: Carl J. Bova DATE: 2/4/2013 EXP: 11/30/2013 ROADWAY PLANS FROM 14 TO 35 COOPER CIVIL ENGINEERING, LTD.



SIGNATURE: Elissa F. Ship DATE: 1/30/2013 EXP: 11/30/2014 STRUCTURE PLANS ALFRED BENESCH & COMPANY



SIGNATURE: Elissa F. Ship DATE: 1/30/2013 EXP: 11/30/2013 ALFRED BENESCH & COMPANY

Approval stamps from State of Illinois Department of Transportation, City of Evanston City Engineer (Jan 30 2013), District Engineer of Local Roads and Streets (Feb 25 2013), and Deputy Director of Highways, Region 1 Engineer (Feb 27 2013).

