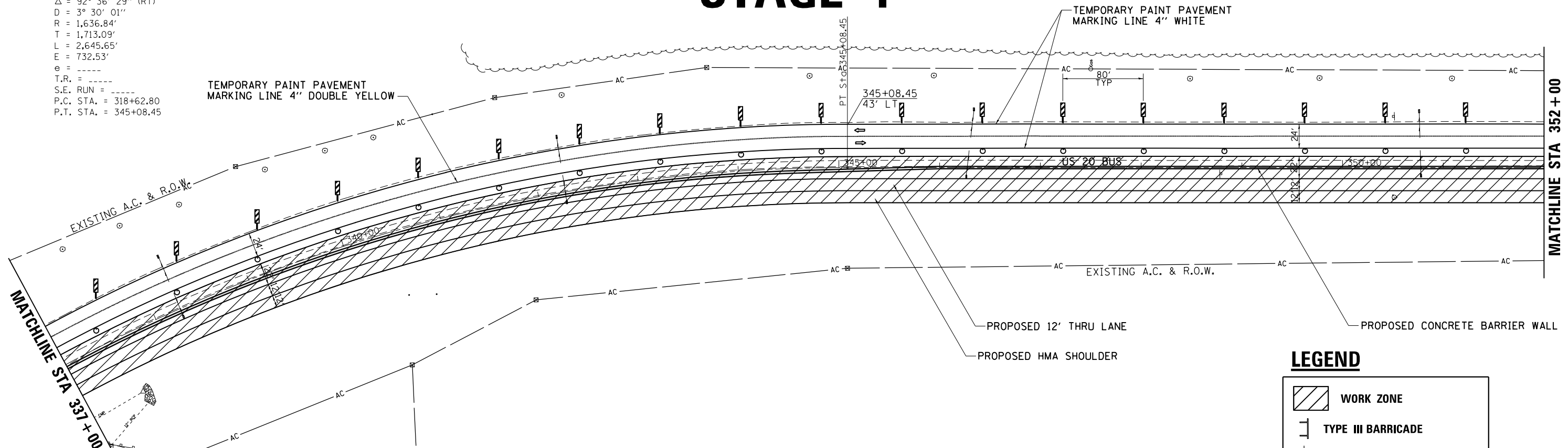
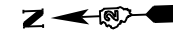


EXIST. CURVE A061290
 PI STA. = 335+75.89
 $\Delta = 92^\circ 36' 29''$ (RT)
 $D = 3^\circ 30' 01''$
 $R = 1,636.84'$
 $T = 1,713.09'$
 $L = 2,645.65'$
 $E = 732.53'$
 $e =$
 $T.R. =$
 $S.E. RUN =$
 $P.C. STA. = 318+62.80$
 $P.T. STA. = 345+08.45$


STAGE 1



FUNDERBURG FARMS INC

HRA INVESTMENT LLC

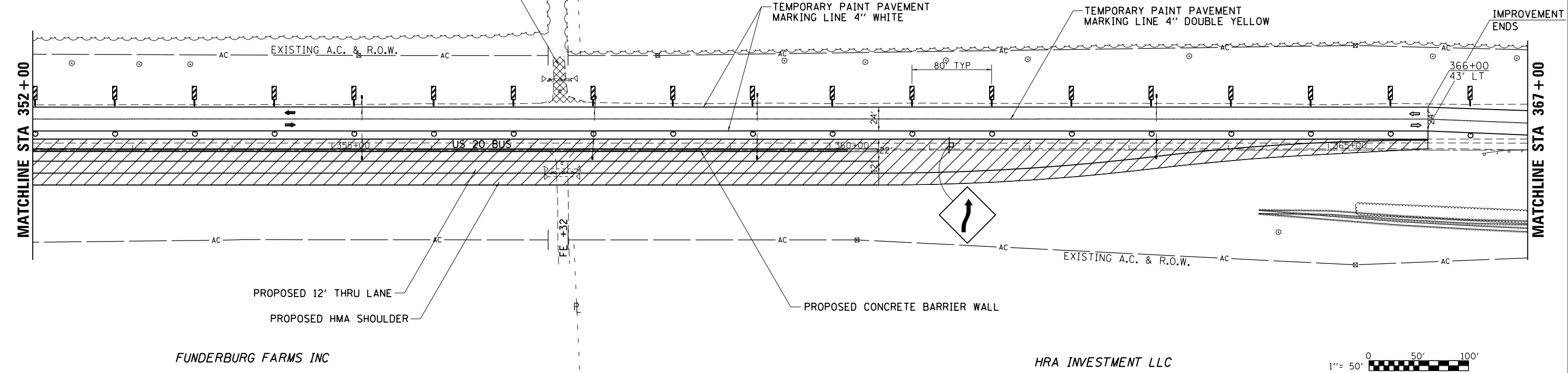
STAGE 1



LEGEND

- WORK ZONE
- TYPE III BARRICADE
- SIGN
- DRUM WITH MONODIRECTIONAL STEADY BURNING LIGHT
- DOUBLE VERTICAL PANEL
- DIRECTION OF TRAFFIC

EXISTING FE TO BE REMOVED & RELOCATED TO STA. 1002+68 LT LAWRENCEVILLE RD.



FUNDERBURG FARMS INC

HRA INVESTMENT LLC



FILE NAME =	USER NAME = rundbladerr	DESIGNED -	REVISED -
ei:\pw\work\puidot\rundbladerr\d0275077	D206211-sh1-staging.dgn	DRAWN -	REVISED -
Default	PLOT SCALE = 100.0000' / in.	CHECKED -	REVISED -
	PLOT DATE = Fri May 15 13:38:40 2013	DATE -	REVISED -

STATE OF ILLINOIS
 DEPARTMENT OF TRANSPORTATION

US 20 BUS STAGING DETAIL				
SCALE:	SHEET	OF	SHEETS	STA. TO STA.

F.A.P. RTE.	SECTION	COUNTY	TOTAL SHEETS	SHEET NO.
517	1R	BOONE	126	45
CONTRACT NO. 64C97				
ILLINOIS FED. AID PROJECT				