

# TRAFFIC CONTROL FOR TRANSITION AREAS

## CASE 2

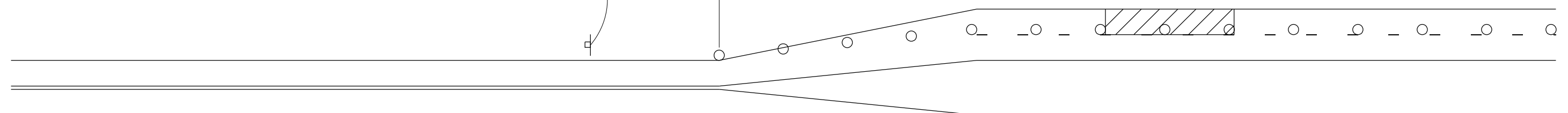
SIGNS, DEVICES & FLAGGERS  
ACCORDING TO APPLICABLE  
TRAFFIC CONTROL STANDARDS



G20-I103(0)-3660

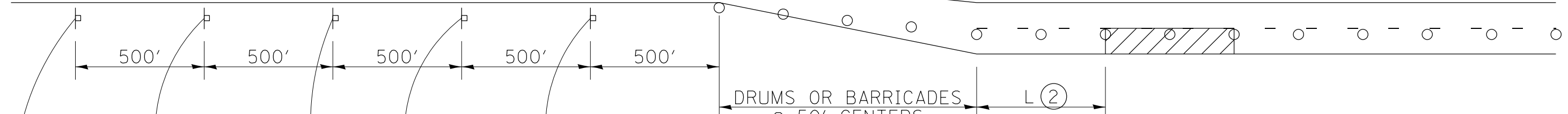
DRUMS OR BARRICADES  
@ 50' CENTERS

L (2)



DRUMS OR BARRICADES  
@ 50' CENTERS

L (2)

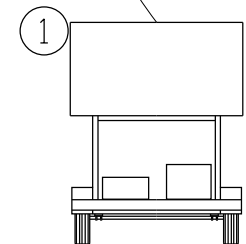


SIGNS, DEVICES & FLAGGERS  
ACCORDING TO APPLICABLE  
TRAFFIC CONTROL STANDARDS

WORK ZONE PUBLIC  
INFORMATION SIGN




W20-1(0)-48



PORTABLE CHANGEABLE  
MESSAGE SIGN



(1)  
(3)



W2-III5(0)-3618

R2-1-3648

R10-19aP-3618

R2-I106-3618

### GENERAL NOTES

THIS DETAIL IS TO BE USED IN CONJUNCTION  
WITH THE APPLICABLE MULTILANE TRAFFIC  
CONTROL AND PROTECTION STANDARD.

1. If applicable, Use speed limit as shown on applicable multilane Traffic Control and Protection Standard.
2. If the work is within 2500 feet of the transition when the speed is > 40 mph, or 1500 feet for all other speeds, the detail shall be used.
3. WORK ZONE SPEED LIMIT 55 BEGINS shall be replaced with WORK ZONE SPEED LIMIT 45 BEGINS where the workers are within 500 feet of the transition.

THIS TRAFFIC CONTROL DETAIL SHALL BE INCLUDED  
IN THE COST OF SPECIFIED TRAFFIC CONTROL  
STANDARDS OR ITEMS.

○ DRUMS OR BARRICADES

▨ WORK AREA

NOTE: STANDARDS 701301 AND 701306  
SHALL NOT BE USED WITHIN 500 FEET  
OF THE TRANSITION.

FILE NAME =	USER NAME = rundbladerr	DESIGNED -	REVISED - 1-16-13	<b>STATE OF ILLINOIS DEPARTMENT OF TRANSPORTATION</b>	<b>REGION 2 / DISTRICT 2 STANDARD</b>			F.A.P. RTE.	SECTION	COUNTY	TOTAL SHEETS	SHEET NO.
et:\pw\work\p\dot\rundbladerr\d0275077	D206211-sh1-cover.dgn	DRAWN -	REVISED -					517	1R	BOONR	126	81
	PLOT SCALE = 100.0000' / in.	CHECKED -	REVISED -		CONTRACT NO. 64C97							
	PLOT DATE = Fri Mar 15 13:39:27 2013	DATE -	REVISED -		SCALE:	SHEET NO.	OF SHEETS	STA.	TO STA.	FED. ROAD DIST. NO.	ILLINOIS FED. AID PROJECT	